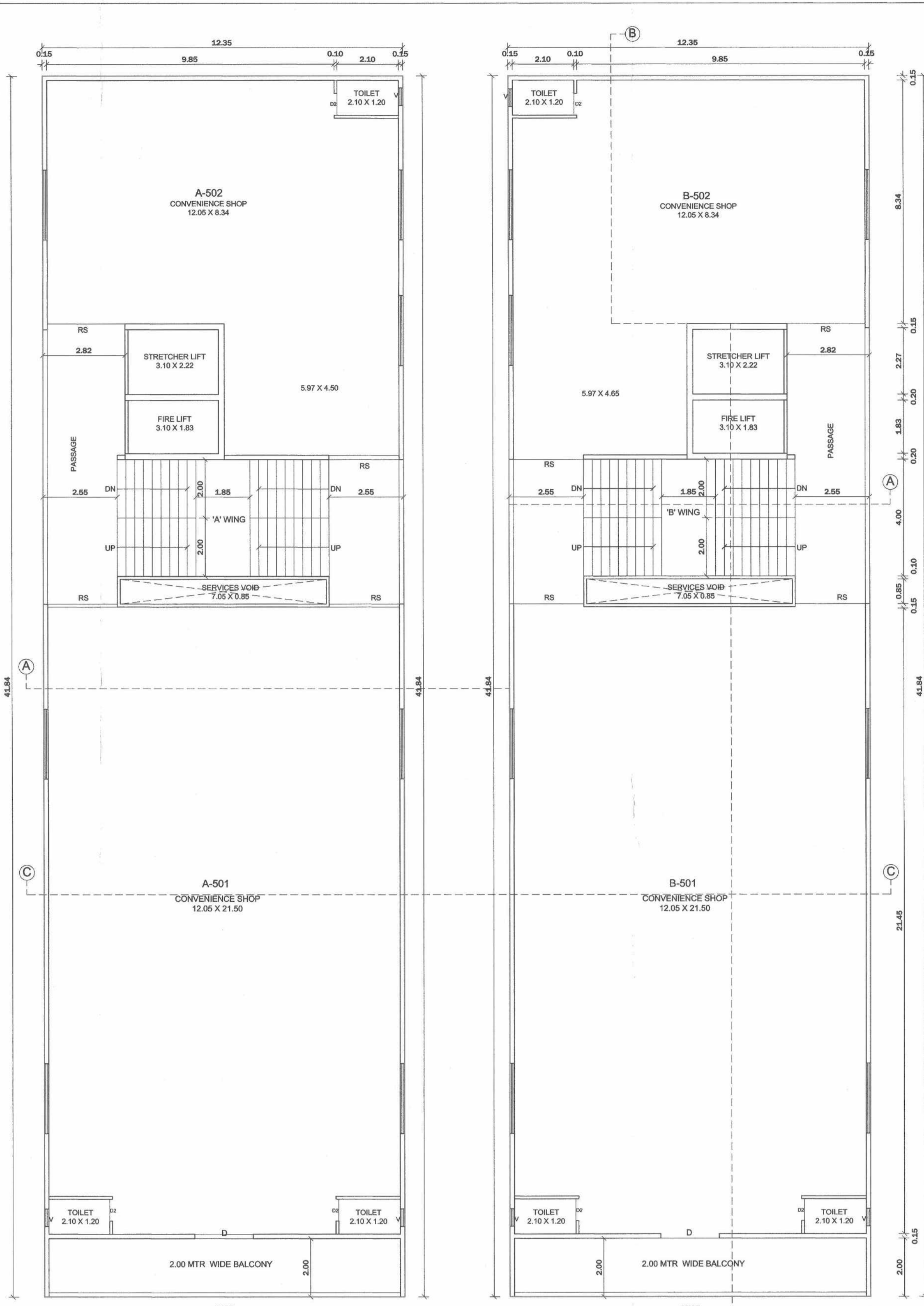



THIRD FLOOR PLAN (SCALE: 1:100)



FOURTH FLOOR PLAN (SCALE: 1:100)



FORM OF STATEMENT 2

Building No.	Floor No.	Total Built Up Area of Proposed Building Construction Line (sq.m)
'A' WING	GROUND	497.83
	FIRST	498.17
	SECOND	498.17
	THIRD	498.17
	FOURTH	498.17
TOTAL	2490.50	

Building No.	Floor No.	Total Built Up Area of Proposed Building Construction Line (sq.m)
'B' WING	GROUND	499.44
	FIRST	498.17
	SECOND	498.17
	THIRD	498.17
	FOURTH	498.17
LIFT AREA		12.75
TOTAL		2504.87

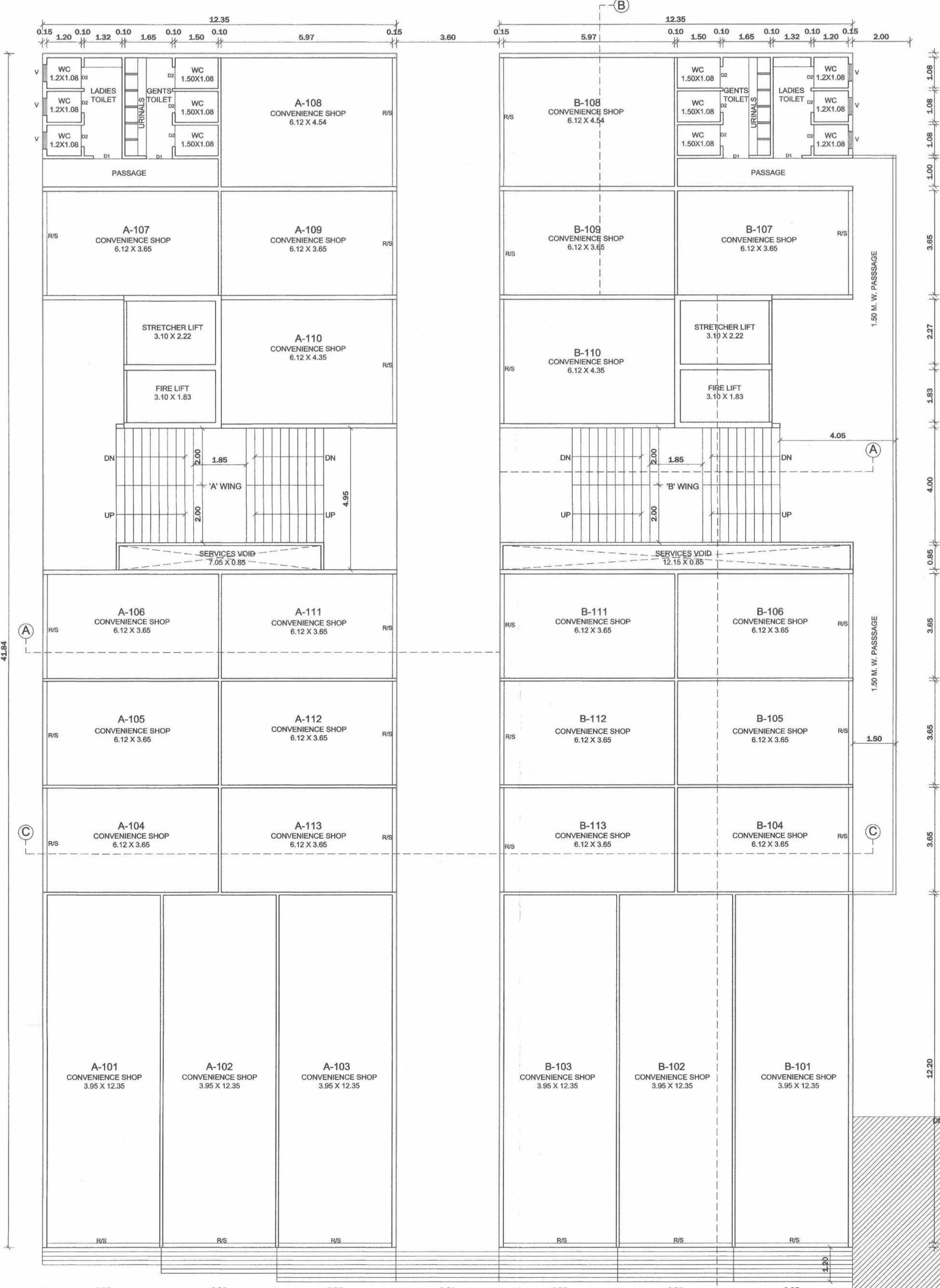
TABLE NO - 96 OCCUPANCY LOAD CALCULATION

S.NO.	GROUP OF OCCUPANCY	OCCUPANCY LOAD (GROSS AREA (sq.m) IN sq.m)	FLOOR	TYPE OF OCCUPANCY	SIIP AREA (sq.m)	NO OF PERSONS
1)	COMMERCIAL		GROUND FL.	COMM.	997.26	332.42
	1st floor floor	4.00	1st floor floor	COMM.	300.17	360.29
TOTAL NO. OF PERSON = 692.71 PERSONS						

TABLE NO - 12 SANITARY BLOCK CALCULATION HOSPITAL

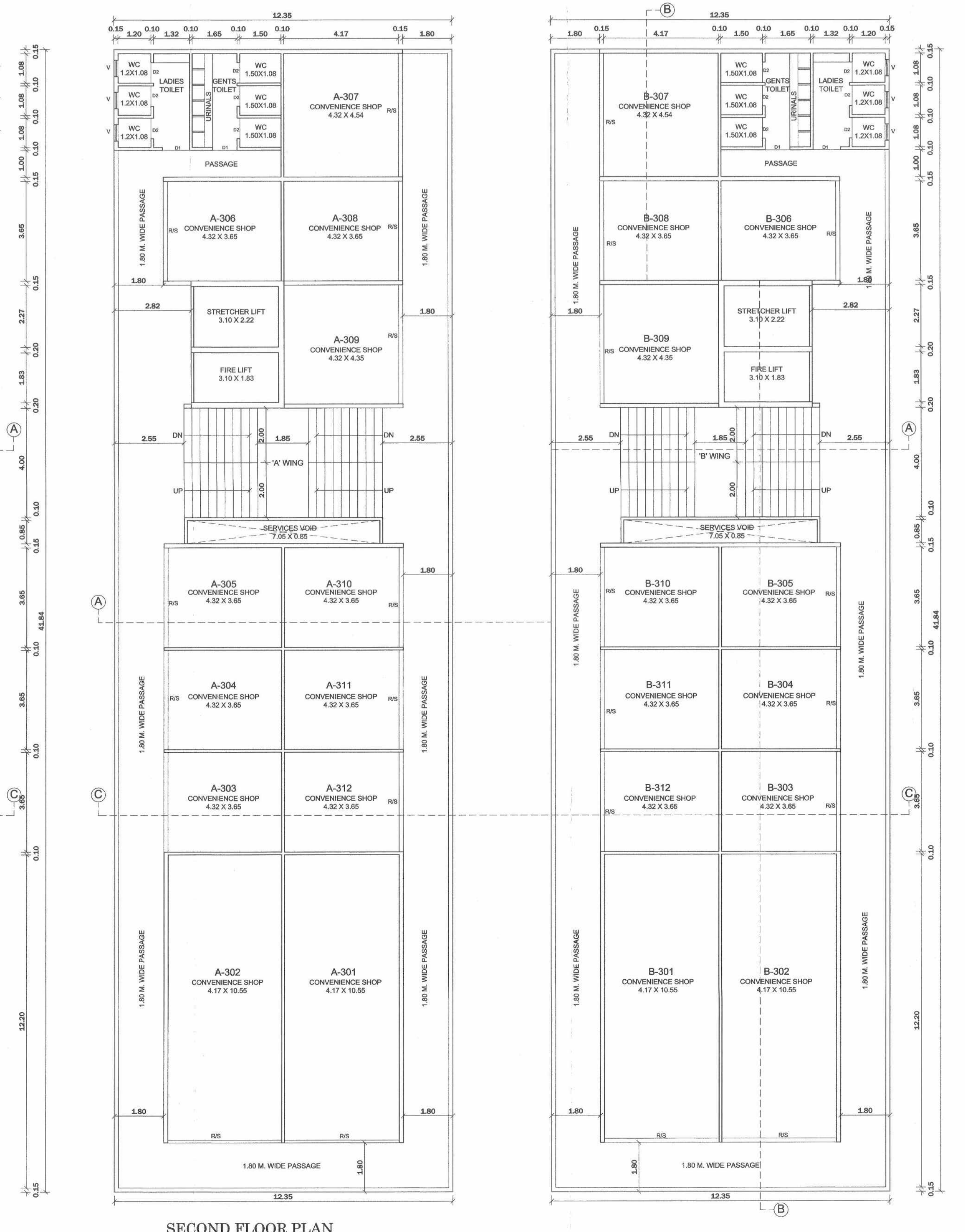
S.NO.	OCCUPANCY	NO OF PERSON	REQUIRED WATER CLOSET	PROPOSED	REQUIRED URINAL	PROPOSED
1)	COMMERCIAL	MALE FEMALE	Male	Female	Male	Female
			11.32 no. 5.54 no.	11.32 no. 5.54 no.	17	42
REQUIRED 17 42						



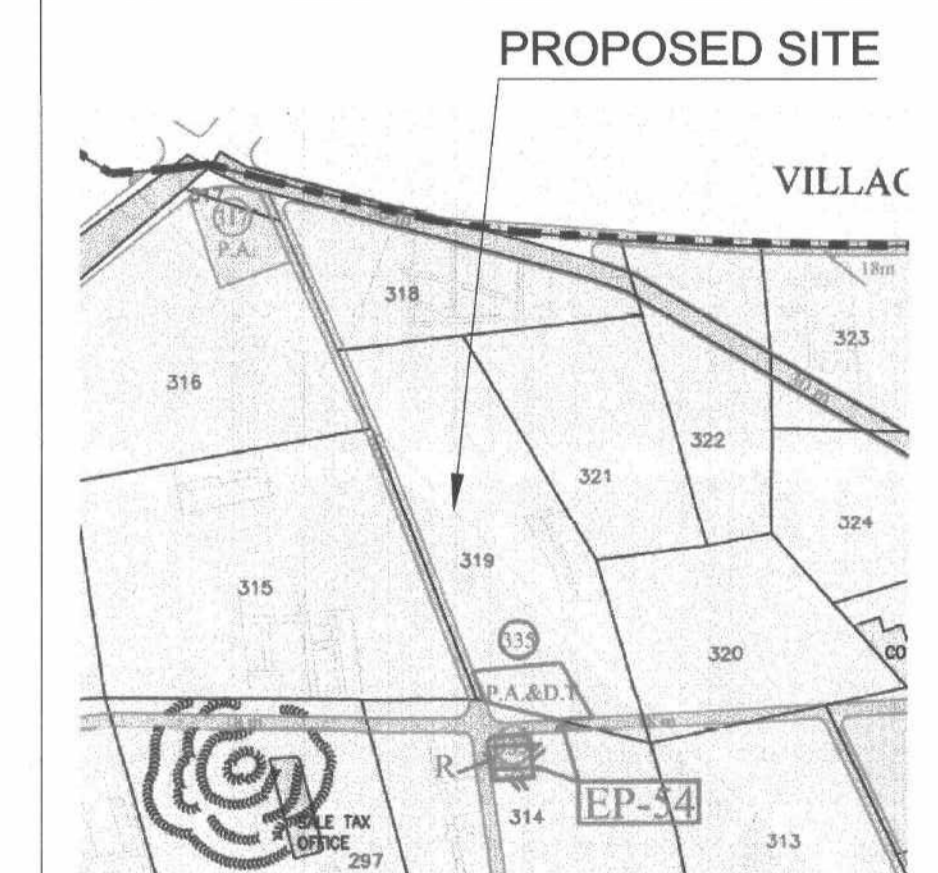
GROUND FLOOR PLAN (SCALE: 1:100)



FIRST FLOOR PLAN (SCALE: 1:100)



SECOND FLOOR PLAN (SCALE: 1:100)



PROPOSED SITE LOCATION PLAN (SCALE: 1:10000)

CERTIFICATE OF AREA  
 CERTIFIED THAT THE PLOT UNDER REFERENCE WAS SURVEYED BY ME ON 27/07/2022 & DIMENSION OF ALL SIDES ETC. OF THE PLOT STATED ON PLAN ARE MEASURED ON SITE AND AREA IS WORK OUT TALLEST WITH AREA STATED IN DOCUMENT OF OWNERSHIP/T.P. SCHEME RECORDS DEPARTMENT CITY SURVEY RECORDS.

Owner's Declaration -  
 I, the undersigned hereby confirm that this would abide by plans sanctioned by Nashik Municipal Corporation. I will ensure the structure as per sanctioned plans. Also, I will ensure the work under supervision of proper technical person so as to ensure the quality and safety of the work site.

SAU. RATNAPRABHA Y. MAHAJAN  
 SAU. PUNITA VIJAY MAHAJAN

AR. SATISH GAIKAWAD  
 ARCHITECT