


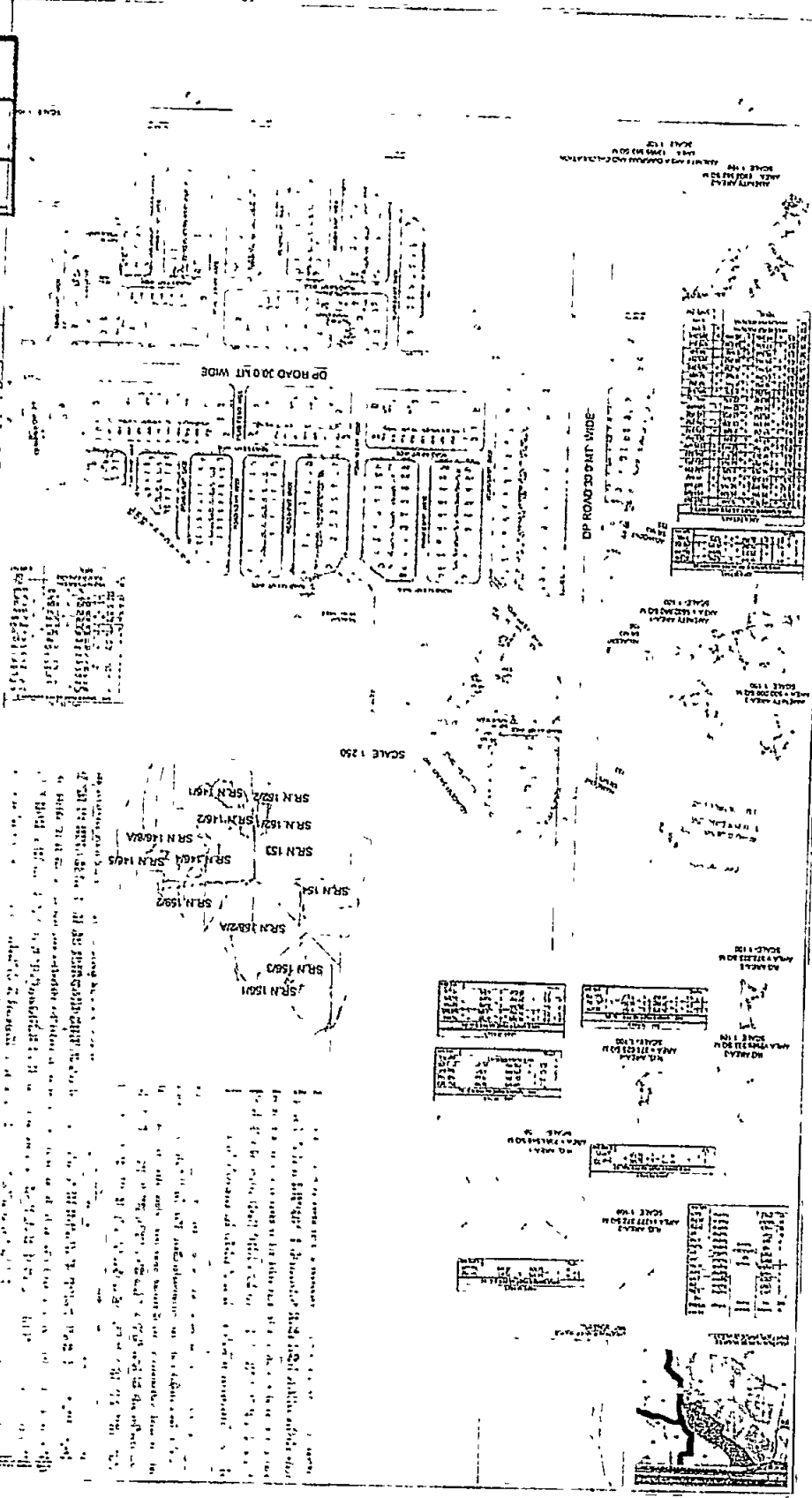
332/2024  
 332/2024  
 332/2024



Stamp of the Registrar of the Sub-Registrar, Mysore, with various official markings and text.

1	1/1	1/1	1/1
2	1/1	1/1	1/1
3	1/1	1/1	1/1
4	1/1	1/1	1/1
5	1/1	1/1	1/1
6	1/1	1/1	1/1
7	1/1	1/1	1/1
8	1/1	1/1	1/1
9	1/1	1/1	1/1
10	1/1	1/1	1/1
11	1/1	1/1	1/1
12	1/1	1/1	1/1
13	1/1	1/1	1/1
14	1/1	1/1	1/1
15	1/1	1/1	1/1
16	1/1	1/1	1/1
17	1/1	1/1	1/1
18	1/1	1/1	1/1
19	1/1	1/1	1/1
20	1/1	1/1	1/1

STAMP OF APPROVAL



REERA NO - P52000054353

**RIYASAT INFRA DEVELOPERS PVT LTD**

CORPORATE OFFICE - CENTRE POINT - 2nd FLOOR, SITUATED AT S No.34 - A KOLKHE, MUMBAI - PUNE HIGHWAY

PALASPE PHATA, PANVEL DIST. RAIGAD-410221

**Provisional Site Plan Of Plot No. - 289**

**Project Name :- THE RIYASAT SANKALP**


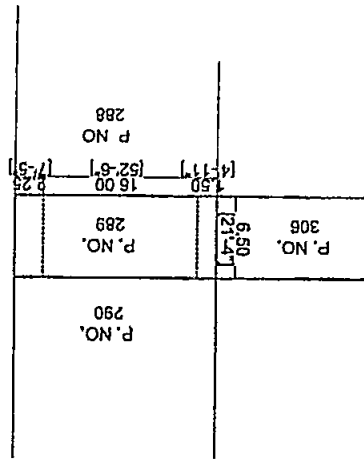
AT VILLAGE :- Nadhaj, Tal.-Khalapur, Dist.- Raigad, Maharashtra.

SCALE :- 1:50

AREA - 104.00 Sq Mtr.



ROAD 9.0 MT. WIDE



332	332
3024	3024
32	32
40	40

Note:-

The Plot no. and area of plot is measured as per Approved Map by MSRDC  
Size Of The Plot may be as per possession of land by promoter / owner.

For Riyasat Infra Developers Pvt Ltd.

M. S. Desai

Authorized Signatory