

Valuation Report of the Immovable Property



Details of the property under consideration:

Name of Owner: **Shri. Amit Arun Pekam & Sau. Shruti Amit Pekam.**

Residential Land and Proposed Bungalow on **Plot No. 21+22**, Ground Floor + First Floor + Second Floor, Survey No. 30/ 6, (Old Survey No. 30/1/1+2/1+3/1+4/5+5), Behind Croma - Inox Signal & Sagar Sweet, Ashoka Marg, Pujya Sri Sri Ravishankar Marg, Village - Wadala, Taluka – Nashik, District – Nashik, Pin Code – 422 006, State - Maharashtra, Country – India.

Longitude Latitude: 19°58'41.9"N 73°48'14.4"E

Intended User:

Bank of Baroda

Regional Office

BSNL Building, Datta Mandir Road, Nashik Road,
Nashik, PIN – 422 101, State - Maharashtra, Country - India.

Nashik: 4, 1st Floor, Madhusa Elite, Vrundavan Nagar, Jatra-Nandur Naka Link Road,
Adgaon, Nashik-422003 (M.S.), INDIA
Email: nashik@vastukala.co.in | Tel: +91 253 4068262/98903 80564

Our Pan India Presence at :

📍 Nanded 📍 Thane 📍 Ahmedabad 📍 Delhi NCR
📍 Mumbai 📍 Nashik 📍 Rajkot 📍 Raipur
📍 Aurangabad 📍 Pune 📍 Indore 📍 Jaipur

Regd. Office

B1-001, U/B Floor, BOOMERANG, Chandivali Farm Road,
Powai, Andheri East, **Mumbai** :400072, (M.S), India

📞 **+91 22 47495919**

✉️ mumbai@vastukala.co.in

🌐 www.vastukala.co.in



INDEX

Particulars	Page No.
1. VALUATION OPINION REPORT	3
2. VALUATION REPORT (IN RESPECT OF LAND AND BUILDING)	4
3. TOTAL ABSTRACT OF THE ENTIRE PROPERTY	10
4. ACTUAL SITE PHOTOGRAPHS	12
5. ROUTE MAP OF THE PROPERTY	13
6. READY RECKONER RATE	14
7. PRICE INDICATORS.....	15
8. DECLARATION FROM VALUERS.....	22
9. ASSUMPTIONS, DISCLAIMERS, LIMITATIONS & QUALIFICATIONS	24
10. ASSUMPTIONS, CAVEATS, LIMITATION AND DISCLAIMERS	26
11. MODEL CODE OF CONDUCT FOR VALUERS	27

1. VALUATION OPINION REPORT

This is to certify that the property bearing Residential Land and Proposed Bungalow on **Plot No. 21+22**, Ground Floor + First Floor + Second Floor, Survey No. 30/ 6, (Old Survey No. 30/1/1+2/1+3/1+4/5+5), Behind Croma - Inox Signal & Sagar Sweet, Ashoka Marg, Pujya Sri Sri Ravishankar Marg, Village - Wadala, Taluka – Nashik, District – Nashik, Pin Code – 422 006, State - Maharashtra, Country – India. belongs **Shri. Amit Arun Pekam & Sau. Shruti Amit Pekam.**

Boundaries of the property.

North	:	Adj. S. No. 30 (Part)
South	:	Plot No. 20
East	:	Plot No. 11 & 12
West	:	6.00 Mtr. Wide Road

Considering various parameters recorded, existing economic scenario, and the information that is available with reference to the development of neighborhood and method selected for valuation, we are of the opinion that, the property premises can be assessed and Fair Market Value for this particular purpose ₹ **2,52,05,536.00 (Rupees Two Crore Fifty-Two Lakh Five Thousand Five Hundred Thirty-Six Only)**. As per Site Inspection Construction **Work Yet Not Started on Site.**

The valuation of the property is based on the documents produced by the concern. Legal aspects have not been taken into considerations while preparing this valuation report.

Hence certified

For **VASTUKALA CONSULTANTS (I) PVT. LTD.**



Director

Auth. Sign.

Sharadkumar B. Chalikwar
Govt. Reg. Valuer
Chartered Engineer (India)
Reg. No. (N) CCIT/1-14/52/2008-09
Encl: Valuation report



Vastukala Consultants (I) Pvt. Ltd.

4, 1st Floor, Madhusa Elite, Vrundavan Nagar, Jatra - Nandur Naka Link Road, Adgaon, Nashik - 422003.

To,
The Branch Manager,
Bank of Baroda
Regional Office

BSNL Building, Datta Mandir Road, Nashik Road,
Nashik, PIN – 422 101, State - Maharashtra, Country - India.

2. VALUATION REPORT (IN RESPECT OF LAND AND BUILDING)

I	General	
1.	Purpose for which the valuation is made	: As per the request from Bank of Baroda, Regional Office to assess Fair market value of the property for banking purpose
2.	a) Date of inspection	: 20.01.2025
	b) Date on which the valuation is made	: 24.01.2025
3.	List of documents produced for perusal	
	1. Copy of Sale Deed Vide No. 918/ 2020 Dated.25.01.2021	
	2. Copy of Sanction of Building Permission Commencement Certificate Permit No. NMCB/ B/ 2024/ APL/ 12122 dated.12.02.2024 issued by Executive Engineer, Nashik Municipal Corporation, Nashik.	
	3. Copy of Approved Building Plan Digitally Sign by Prashant Dagaji Pagar dated.12.02.2024 issued by issued by Executive Engineer Town Planning, Nashik Municipal Corporation, Nashik.	
	4. Copy of Layout Plan No. NA. BY L. No. MH/ WD-3/ N.A.P. No. 326/99 Dated.17.08.1999 issued by Nashik Municipal Corporation, Nashik.	
4.	Name of the owner(s) and his / their address (es) with Phone no. (details of share of each owner in case of joint ownership)	: Shri. Amit Arun Pekam & Sau. Shruti Amit Pekam. Address: Residential Land and Proposed Bungalow on Plot No. 21+22 , Ground Floor + First Floor + Second Floor, Survey No. 30/ 6, (Old Survey No. 30/1/1+2/1+3/1+4/5+5), Behind Croma - Inox Signal & Sagar Sweet, Ashoka Marg, Pujya Sri Sri Ravishankar Marg, Village - Wadala, Taluka – Nashik, District – Nashik, Pin Code – 422 006, State - Maharashtra, Country – India. Contact Person: Mr. Amit Arun Pekam (Owner) Mb. No.: +91 9423078875
5.	Brief description of the property (Including Freehold / freehold etc.):	

The property is located in a developing Residential area having good infrastructure, well connected by road and train. The immovable property comprises of Freehold Residential land and structures thereof. It is located at about 5.7 km. travelling distance from Nashik Road Railway Station.

Plot:

The plot under valuation is Freehold residential plot. **As per Approved Plan Plot area is 319.38 Sq. M., which is considered for valuation.**

Structure:

As per Approved Plan composition of residential Bungalow are as under.:

RCC Framed Structure	Built Up Area in Sq. Mtr
Proposed Ground Floor – Parking + Family Sitting + Driver Room + Lift + 2 Toilet + Lobby + Staircase + Passage.	107.88
Proposed First Floor – Living Room + 3 Master Bedroom + Bedroom + Kitchen/ Dining + Store Room + Puja Room + Staircase + Lift + Balcony + Lobby + Passage	191.84
Proposed Second Floor - Family Room + Kitchen/ Dining + Master Bedroom + 2 Bedroom + Toilet + Passage + Lobby + Staircase.	110.12

As per Approved Plan, the Structure area is 409.84 Sq. M., Which is considered for the valuation.

Floor	In Sq. M.
Ground Floor	107.88
First Floor	191.84
Second Floor	110.12
Total Built Up Area	409.84

At the time of inspection, the property was under construction. Extent of completion are as under:

Work Yet Not Started on Site	
Total	00% work completed

5a	Total Lease Period & remaining period (if Freehold)	:	N.A., the land is Freehold
6.	Location of property	:	
a)	Plot No. / Survey No.	:	Survey No. 30/ 6, (Old Survey No. 30/1/1+2/1+3/1+4/5+5), Plot No. 21+22
b)	Door No.	:	Residential Land and Proposed Bungalow on Plot No. 21+22
c)	C.T.S. No. / Village	:	Village- Wadala
d)	Ward / Taluka	:	Taluka – Nashik
e)	Mandal / District	:	District – Nashik
7.	Postal address of the property	:	Residential Land and Proposed Bungalow on Plot No. 21+22 , Ground Floor + First Floor + Second Floor, Survey No. 30/ 6, (Old Survey No. 30/1/1+2/1+3/1+4/5+5), Behind Croma - Inox Signal & Sagar Sweet, Ashoka Marg, Pujya Sri Sri Ravishankar Marg, Village - Wadala, Taluka – Nashik,

		District – Nashik, Pin Code – 422 006, State - Maharashtra, Country – India.																		
8.	City / Town	: Village - Wadala																		
	Residential area	: Yes																		
	Commercial area	: No																		
	Industrial area	: No																		
9.	Classification of the area	:																		
	i) High / Middle / Poor	: Middle Class																		
	ii) Urban / Semi Urban / Rural	: Urban																		
10.	Coming under Corporation limit / Village Panchayat / Municipality	: Village- Wadala Nashik Municipal Corporation, Nashik																		
11.	Whether covered under any State / Central Govt. enactments (e.g., Urban Land Ceiling Act) or notified under agency area/ scheduled area / cantonment area	: No																		
12.	In Case it is Agricultural land, any conversion to house site plots is contemplated	: N.A.																		
13.	Dimensions / Boundaries of the property	<table border="1"> <thead> <tr> <th></th> <th>A</th> <th>B</th> </tr> </thead> <tbody> <tr> <td></td> <td>As per the Actual</td> <td>As per the Plan</td> </tr> <tr> <td>North</td> <td>Adj. S. No. 30 (Part)</td> <td>Adj. S. No. 30 (Part)</td> </tr> <tr> <td>South</td> <td>Plot No. 20</td> <td>Plot No. 20</td> </tr> <tr> <td>East</td> <td>Plot No. 11 & 12</td> <td>Plot No. 11 & 12</td> </tr> <tr> <td>West</td> <td>6.00 Mtr. Wide Road</td> <td>6.00 Mtr. Wide Road</td> </tr> </tbody> </table>		A	B		As per the Actual	As per the Plan	North	Adj. S. No. 30 (Part)	Adj. S. No. 30 (Part)	South	Plot No. 20	Plot No. 20	East	Plot No. 11 & 12	Plot No. 11 & 12	West	6.00 Mtr. Wide Road	6.00 Mtr. Wide Road
	A	B																		
	As per the Actual	As per the Plan																		
North	Adj. S. No. 30 (Part)	Adj. S. No. 30 (Part)																		
South	Plot No. 20	Plot No. 20																		
East	Plot No. 11 & 12	Plot No. 11 & 12																		
West	6.00 Mtr. Wide Road	6.00 Mtr. Wide Road																		
13.	Latitude, Longitude & Co-ordinates of the site	: 19°58'41.9"N 73°48'14.4"E																		
14.	Extent of the site	: Plot Area = 319.38 Sq. M.																		
15.	Extent of the site considered for Valuation (least of 13A& 13B)	: (As per Approved Plan) Structure Area = As per table Attached (As per Approved Plan)																		
16.	Whether occupied by the owner / tenant? If occupied by tenant since how long? Rent received per month.	: Bungalow is Under Construction																		
II CHARACTERISTICS OF THE SITE																				
1.	Classification of locality	: Good																		
2.	Development of surrounding areas	: Developing																		
3.	Possibility of frequent flooding/ submerging	: No																		
4.	Feasibility to the Civic amenities like School, Hospital, Bus Stop, Market etc.	: All available near by																		
5.	Level of land with topographical conditions	: Plain																		
6.	Shape of land	: Rectangular																		
7.	Type of use to which it can be put	: For Residential purpose																		
8.	Any usage restriction	: Residential																		
9.	Is plot in town planning approved layout?	: N.A.																		
10.	Corner plot or intermittent plot?	: intermittent																		
11.	Road facilities	: Yes																		
12.	Type of road available at present	: B.T. Road																		
13.	Width of road – is it below 20 ft. or more	: Above 20 Ft																		

	than 20 ft.		
14.	Is it a Land – Locked land?	:	No
15.	Water potentiality	:	Proposed Connected to Municipal Supply Line
16.	Underground sewerage system	:	Proposed Connected to Septic Tank
17.	Is Power supply is available in the site	:	Proposed -Yes
18.	Advantages of the site	:	Located in developing area
19.	Special remarks, if any like threat of acquisition of land for publics service purposes, road widening or applicability of CRZ provisions etc. (Distance from sea-cost / tidal level must be incorporated)	:	No
Part – A (Valuation of land)			
1	Size of plot	:	Plot Area = 319.38 Sq. M. (As per Approved Plan)
	North & South	:	--
	East & West	:	--
2	Total extent of the plot	:	As per valuation table
3	Prevailing market rate (Along With details / reference of at least two latest deals / transactions with respect to adjacent properties in the areas)	:	₹ 30,000.00 to ₹ 40,000.00 per Sq. M.
4	Guideline rate obtained from the Registrar's Office	:	₹ 12,300.00 per Sq. M
	In case of variation of 20% or more in the valuation proposed by the valuer and the Guideline value provided in the State Govt. notification or Income Tax Gazette justification on variation has to be given.	:	It is a foregone conclusion that market value is always more than RR prices. As the RR rates are fixed by respective state governments for computing stamp duty / regn. Fees. Thus, the rates differ from place to place and location. Amenities per se as evident from the fact that even RR rates decided by Govt. differ.
5	Assessed / adopted rate of valuation	:	₹ 37,600.00 per Sq. M.
6	Estimated value of land	:	₹ 1,20,08,688.00
Part – B (Valuation of Building)			
1	Technical details of the building	:	
	a) Type of Building (Residential / Commercial / Residential)	:	Residential
	b) Type of construction (Load bearing / RCC / Steel Framed)	:	As per Brief Description
	c) Year of construction	:	Bungalow is Under Construction
	d) Age of the building	:	Bungalow is Under Construction
	e) Life of the building estimated	:	60 Years after Completion (Subject to proper, preventive periodic maintenance & structural repairs.)
	f) Number of floors and height of each floor including basement, if any	:	As per Brief Description
	g) Plinth area floor-wise	:	As per valuation table
	h) Condition of the building	:	
	i) Exterior – Excellent, Good, Normal, Poor	:	Bungalow is Under Construction
	ii) Interior – Excellent, Good, Normal, Poor	:	Bungalow is Under Construction
	i) Date of issue and validity of layout of approved map	:	Copy of Approved Building Plan Digitally Sign by Prashant Dagaji Pagar dated.12.02.2024 issued by issued by
	j) Approved map / plan issuing authority	:	Executive Engineer Town Planning, Nashik Municipal Corporation, Nashik.
	k) Whether genuineness or authenticity	:	

	of approved map / plan is verified		Yes
	l) Any other comments by our empanelled valuers on authentic of approved plan	:	No

Specifications of construction (floor-wise) in respect of

Sr. No.	Description		
1.	Foundation	:	Proposed R.C.C Footing
2.	Basement	:	-
3.	Superstructure	:	Proposed R.C.C. Framed Structure
4.	Joinery / Doors & Windows (Please furnish details about size of frames, shutters, glazing, fitting etc. and specify the species of timber	:	Teak wood door framed with flush doors, Aluminum Sliding Windows, Granite Frame Door.
5.		:	
6.		:	
7.		:	
8.	RCC Works	:	Proposed RCC Framed Structure
9.	Plastering		Proposed Cement Plastering
10.	Flooring, Skirting, dado		Proposed Verified & Kota Stone Flooring
11.	Special finish as marble, granite, wooden paneling, grills etc.		Yes
12.			
13.	Roofing including weatherproof course	:	As per Brief Description
14.	Drainage	:	Underground Sewerage Connected to Municipal Drain Lines
15.	Compound Wall	:	
	Height	:	5' BBM
	Length	:	
	Type of construction	:	
16.	Electrical installation	:	
	Type of wiring	:	Proposed Concealed Electrical Wiring
	Class of fittings (superior / ordinary / poor)	:	Proposed C.P. Fittings.
	Number of light points	:	Provided as per requirement
	Fan points	:	Provided as per requirement
	Spare plug points	:	Provided as per requirement
	Any other item	:	-
17.	Plumbing installation		
	a) No. of water closets and their type	:	Provided as per requirement
	b) No. of wash basins	:	Provided as per requirement
	c) No. of urinals	:	Provided as per requirement
	d) No. of bath tubs	:	Provided as per requirement
	e) Water meters, taps etc.	:	Provided as per requirement
	f) Any other fixtures	:	Provided as per requirement

Details of Valuation: -

Items	Area In Sq. M.	Year Of Const.	Total Life of Structure	Full Rate	Age Of Build.	Rate to be considered	Value to be considered	Value / Full Value
Proposed Ground Floor + First Floor + Second Floor	409.84	Under Construction	60	32,200	60 after Completion	32,200	1,31,96,848.00	1,31,96,848.00
TOTAL							1,31,96,848.00	1,31,96,848.00

Part – C (Extra Items)		:	Amount in ₹
1.	Portico	:	Included in the Cost of Construction
2.	Ornamental front door	:	
3.	Sit out / Verandah with steel grills	:	
4.	Overhead water tank	:	
5.	Extra steel / collapsible gates	:	
	Total		
Part – D (Amenities)		:	Amount in ₹
1.	Wardrobes	:	Included in the Cost of Construction
2.	Glazed tiles	:	
3.	Extra sinks and bathtub	:	
4.	Marble / ceramic tiles flooring	:	
5.	Interior decorations	:	
6.	Architectural elevation works	:	
7.	Paneling works	:	
8.	Aluminum works	:	
9.	Aluminum handrails	:	
10.	False ceiling	:	
	Total		
Part – E (Miscellaneous)		:	Amount in ₹
1.	Separate toilet room	:	Included in the Cost of Construction
2.	Separate lumber room	:	
3.	Separate water tank / sump	:	
4.	Trees, gardening	:	
	Total		
Part – F (Services)		:	Amount in ₹
1.	Water supply arrangements	:	Included in the Cost of Construction
2.	Drainage arrangements	:	
3.	Compound wall	:	
4.	C.B. deposits, fittings etc.	:	
5.	Pavement	:	
	Total		

Government Value

Particulars	Area in Sq. M.	Rate in ₹	Value in ₹
Land	319.38	12,300.00	39,28,374.00



Since 1989

Vastukala Consultants (I) Pvt. Ltd.

An ISO 9001 : 2015 Certified Company



Structure	409.84	32,200.00	1,31,96,848.00
Total			1,71,25,222.00

3. TOTAL ABSTRACT OF THE ENTIRE PROPERTY

Part – A	Land	:	₹ 1,20,08,688.00
Part – B	Building	:	₹ 1,31,96,848.00
Part – C	Interior & Furniture Work	:	-----
Part – D	Compound Wall and Site Development	:	-----
Part – E	Miscellaneous	:	-----
Part – F	Services	:	
	Total	:	₹ 2,52,05,536.00

Fair Market Value	:	₹ 2,52,05,536.00
Realizable Value	:	₹ 2,26,84,982.00
Distress Value	:	₹ 2,01,64,429.00
Value as per Circle Rate	:	₹ 1,71,25,222.00
Insurable value (Full Replacement Cost – Subsoil Structure cost (15%))	:	₹ 1,12,17,320.00

Remark: 1) For the purpose of valuation, we have considered the land area and Built Up Area as per Approved Plan.
2) For Superior Quality of Construction along with premium Elevation treatment. Open Area Development we are of the opinion that the construction shall be Rs. 32,200 per Sq. M.
3) It Is Advisable to Get Periodic Work Completion Status Prior To Disbursement of Loan.

Justification for price / rate

The Market Value of the property is based on facts of markets discovered by us during our enquiries, however the government rate value in this case is less than the market value arrived by us. We are of the opinion that the value arrive by us will prove to be correct if an Auction of the subject property is carried out. As far as Market Value in Index II is concerned, it is not possible to comment on same, may be government rates are fixed by sampling during same point of time in part and whereas, Market values change every month.

In most of the cases the actual deal amount or Transaction value is not reflected in Index II because of various Market practices. As Valuer, we always try to give a value which is correct reflection of actual transaction value irrespective of any factors in market.

Method of Valuation / Approach

The cost approach is a Real Property Valuation method which considers the value of a property as the cost of the land plus the replacement cost of the building (construction costs) minus the physical and functional depreciation. This approach is most commonly used for real estate properties that are not easily sold like schools, hospitals, government buildings and above type of property.

Land cost can be estimated using the Sales Comparison Approach by studying recent sales of land close to the subject property, and these sales should be comparable in size and location with subject property.

There are different ways to estimate replacement costs, the most common being finding out the cost to build a square foot of comparable properties multiplied by the total square footage of the building. The cost approach is commonly used for Residential Bungalow, Residential Building and properties mentioned above.

As the property is a Residential land and building thereof, we have adopted Cost approach / Land and Building Method for the purpose of valuation. The Price for similar type of property in the nearby vicinity is in the range of ₹ 5,000.00 to ₹ 15,000.00 per Sq. M. for land and Structure thereof Considering the rate with attached report, current market conditions, demand and



Since 1989

Vastukala Consultants (I) Pvt. Ltd.

An ISO 9001 : 2015 Certified Company



supply position, Land size, location, sustained demand for Residential building / Plot, all round development of commercial and Residential application in the locality etc.

We estimate ₹ 37,600.00 per Sq. M. for Land with appropriate cost of construction for valuation.

i) Saleability	Good
ii) Likely rental values in future in and	₹ 52,000.00 Expected rental income per month after Completion
iii) Any likely income it may generate	Rental Income

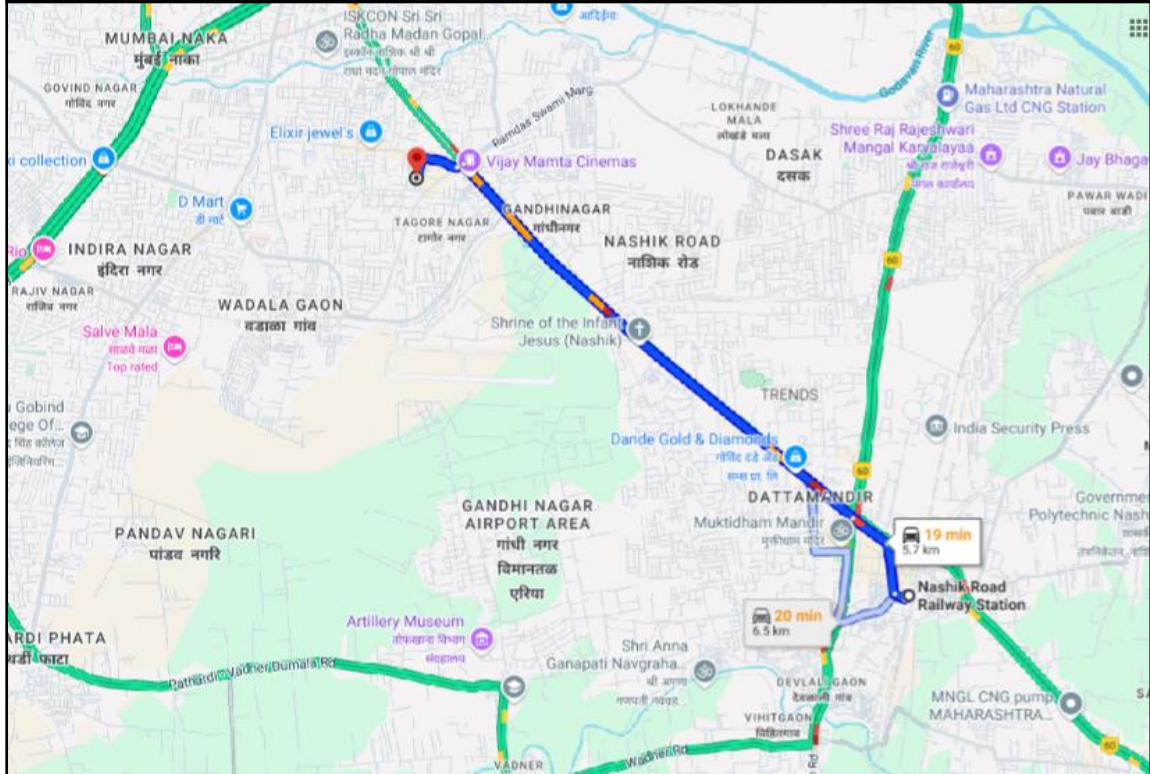
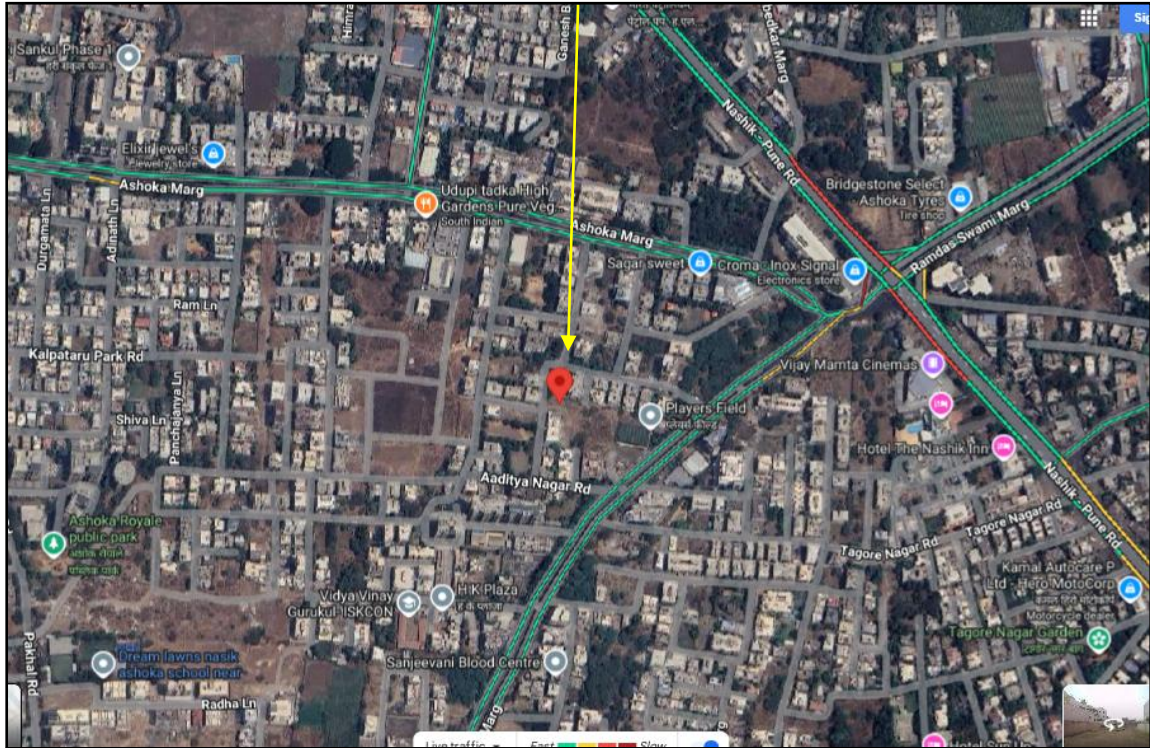


4. ACTUAL SITE PHOTOGRAPHS



ROUTE MAP OF THE PROPERTY


Site u/r



Longitude Latitude: 19°58'41.9"N 73°48'14.4"E


Note: The Blue line shows the route to site from nearest Railway Station (Nashik – 5.7 Km)

5. READY RECKONER RATE



Department of Registration and Stamp
Government of Maharashtra

नोंदणी व मुद्रांक विभाग
महाराष्ट्र शासन



Annual Statement of Rates Ver. 2.0
(बाजारमूल्य दर पत्रक आवृत्ती 2.0)

[Home](#)

[Valuation Guidelines](#) | [User Manual](#)

Year Language

Selected District

Select Taluka

Select Village

Search By Survey No. SubZones

Enter Survey No

उपविभाग	खुली जमीन	निवासी सदनिका	ऑफीस दुकाने	औद्योगिक	एकक (Rs./)	Attribute
25.3 - 30 मीटर रुंद रस्ता वडाळा गावापासुन फेम टॉकीज कडे जाणारा रस्ता	12300	36500	41970 45620	0	चौ. मीटर	सर्वेक्षण नंबर

6. PRICE INDICATORS

magicbricks Buy Rent Sell Home Loans Login Post Property

Posted on: Dec 26, 24 Property ID: 74410323

₹ 1.40 Cr 3686/sqft EMI - 163k Get pre-approved loan

Plot For Sale in **Kathe Ln, Nashik** View on map

NDUDD Approved North 8 Floors allowed

Plot Area 3798 sqft	Any Construction Done No	Status Legal & Infra Status
Boundary Wall No	Type Of Ownership Freehold	Transaction Type Resale

Contact Owner Vishal +91-9000000000 [Get Phone No.](#)

Contact Owner Get Phone No. Last contact made 3 days ago

More Details

Price ₹ 1.4 Cr

Address anusya nagar, Opp Eva luxuria, Takali Road Nasik, Kathe Ln, Nashik, Maharashtra
gar Eva Luxuria

HOUSING.COM Buy In Nashik Kalpataru Nagar + Add Download App List Property Free Saved

Home / Nashik / Kalpataru Nagar / Plot for Sale in Kalpataru Nagar / Residential Plot Last updated: Mar 13, 2024

Residential Plot ₹ 2.0 Cr EMI starts at 99.29 K
4.56 K/sq.ft

Kalpataru Nagar, Nashik [Contact Owner](#)

Plot View [SHARE](#) [SAVE](#) Plot View

4387 sq.ft Plot Area 4.56 K/sq.ft Avg. Price Immediate Possession status

[OVERVIEW](#) [POPULAR PROPERTIES NEARBY](#) [RATINGS AND REVIEWS](#) [PRICE TRENDS](#) [LOCALITY](#) [CALCULATOR](#)

PRICE INDICATORS

HOUSING.COM Buy In Nashik + Add List Property Free


Home / Nashik / Wadala Gaon / Plot for Sale in Wadala Gaon / Residential Plot Last updated: Dec 24, 2024

Residential Plot


Godavari nagar, Tirumla Nagar, Wadala Gaon, Nashik

₹90.0 L EMI starts at 44.68 K
33.58 K/sq.ft


OFFERS Zero brokerage Know More




268.00 sq.ft convert unit
Plot Area



33.58 K/sq.ft
Avg. Price



1 Years Old
Age of property



Immediate
Possession status


[VIEW](#) [PROMOTIONS](#) [RATINGS AND REVIEWS](#) [PRICE TRENDS](#) [LOCALITY](#) [CALCULATOR](#)

magicbricks Buy Rent Sell Home Loans Login Post Property

Posted on: Dec 01, 24 Property ID: 71760819

₹2.0 Cr ₹4692/sqft EMI - ₹90k | Can I afford it?

Plot For Sale in **Ashoka Marg, Nashik** [View on map](#)



NDUDD Approved **Corner Plot** **East**

Plot Area: 4263 sqft

Any Construction Done: No

Boundary Wall: Yes

Type Of Ownership: Co-operative Society

Transaction Type: Resale

Status: [Legal & Infra Status](#)

[Near Vijay Mamta Theatre, Ashoka marg](#) [East Facing Plot](#)

[Contact Owner](#) [Get Phone No.](#) Last contact made 3 days ago

Contact Owner

Ganesh Gawande +91-83XXXXXXX

[Get Phone No.](#)

More Details

Price: ₹2 Cr


Booking Amount: ₹1.0 Lac

Address: Ganesh Baba Mandir, Ashoka Marg, Nashik, Maharashtra

Landmarks: Near Vijay Mamta Theatre, Ashoka marg

Additional Features: Boundary walls made.

Sale deed



नसिन-२
दस्ता क्र. (९९८) २०२१
४/२०

Department of Stamp & Registration, Maharashtra			
Receipt of Document Handling Charges			
PRN	2501202100130	Date	25/01/2021
Received from SELF, Mobile number 0000000000, an amount of Rs.400/-, towards Document Handling Charges for the Document to be registered(SARITA) in the Sub Registrar office Joint S.R.Nashik 2 of the District Nashik.			
Payment Details			
Bank Name	HDFC	Date	25/01/2021
Bank CNR	10004152021012500113	REF No.	210250034218
This is computer generated receipt, hence no signature is required.			

फोन नं. २५.३
सरकारी भाग नं. ११,२३०/-
राजकीय मुल्यांकन नं. ३१,२६,५००/-
खरेदी किंमत रु. ६३,००,०००/-
स्टॅम्प रु. १,६९,०००/-

फरोक्त खरेदीखत

फरोक्त खरेदीखत आज दिनांक ३० माहे डिसेंबर इसवी सन २०२० रोज बुधवार ते दिवशी नाशिकरोड मुळामि...


१) श्री. अमित अरुण पेकम
उ.वय ३६ वर्षे, धंदा : नौकरी
पॅन नं. APYPP2590M)
२) सौ. श्रुती अमित पेकम)
उ.वय ३३ वर्षे, धंदा : घरकाम)
पॅन नं. AWPPK6303B)
दोघे सा. : ४, रामेश्वर नगर, सैलानी बावा)
समोर, जेल रोड, नाशिक रोड,)
ता. जि. नाशिक.)

लिहून घेणार

Shruti

BSR

Amith



नसिन-२
दस्ता क्र. (९९८) २०२१
५/२०

--चांसी--

श्री. भगवानजी शिवजी पटेल (एच.यु.एफ)
तर्फे कर्ता श्री. भगवानजी शिवजी पटेल)
उ. व. ६९, धंदा : व्यापार) लिहून देणार
पॅन नं. AABHH7261M)
रा.तोरल बंगलो, कृष्णा नगर, श्री कृष्ण)
गार्डन जवळ, पंचवटी, नाशिक.)

कारणे फरोक्त खरेदीखत लिहून देतो ऐसा जे की,

१) मिळकतीचे वर्णन :- तुकडी जिल्हा नाशिक, पोस्ट तुकडी तालुका नाशिक, पैकी मौजे वडाळा या गांवचे शिबारांतील सर्व्हे नं. ३०/६, (जुना सर्व्हे नं. ३०/१/१+२/१+३/१+४/५+५) पैकी प्लॉट नं. २१ यासी क्षेत्र १७४.८० चौ. मी., यासी आकार रुपये ८३.९० पैसे व प्लॉट नं. २२, यासी क्षेत्र १७४.८० चौ. मी. यासी आकार रुपये ८३.९० पैसे, यासी एकुल क्षेत्र ३४९.६० चौ. मी. यांसी चतुःसिमा येणे प्रमाणे:-

पूर्वेस : प्लॉट नं. ११ व १२.
पश्चिमेस : ६ मिटर रोड
दक्षिणेस : प्लॉट नं. २०
उत्तरेस : लागू स. नं. ३० (पार्ट)

येणे प्रमाणे चतुःसिमेतील दरोबस्त प्लॉट मिळकती, त्यातील जल, तरु, काष्ट, पाषाण, निधि निक्षेपासह कॉलनी रोड, व ओपन स्पेस व जाणेयेणेचे वागवहिवाटीचे सामाईक हक्कांसह दरोबस्त मिळकत.

२) या दस्तातील लिहून घेणार व लिहून देणार यांच्या मध्ये त्यांचे प्रत्येकाचे कुटुंबीय, हिस्सेदार, वालीवारस, जनरल मुखत्यार, व्यवसायापक, इत्यादींचा समावेश असुन सदर दस्त त्यांचेवर बंधनकारक आहे व राहील. लिहून घेणार यांचा उल्लेख यापुढे या दस्तात तुम्ही म्हणुन केलेला असुन, लिहून देणार यांचा उल्लेख यापुढे या दस्तात आम्ही म्हणुन केलेला आहे. त्याप्रमाणे सदर दस्त वाचणेत याबा व अर्थ लावण्यात यावा.

३) वर कलम १ मध्ये वर्णन केलेल्या प्लॉट मिळकती ह्या लिहून देणार यांचे स्वकपर्जित स्वसंपादीत मालकी हक्काची व कब्जे वहिवाटीची



This Document is Downloaded from IGR Maharashtra

Shruti

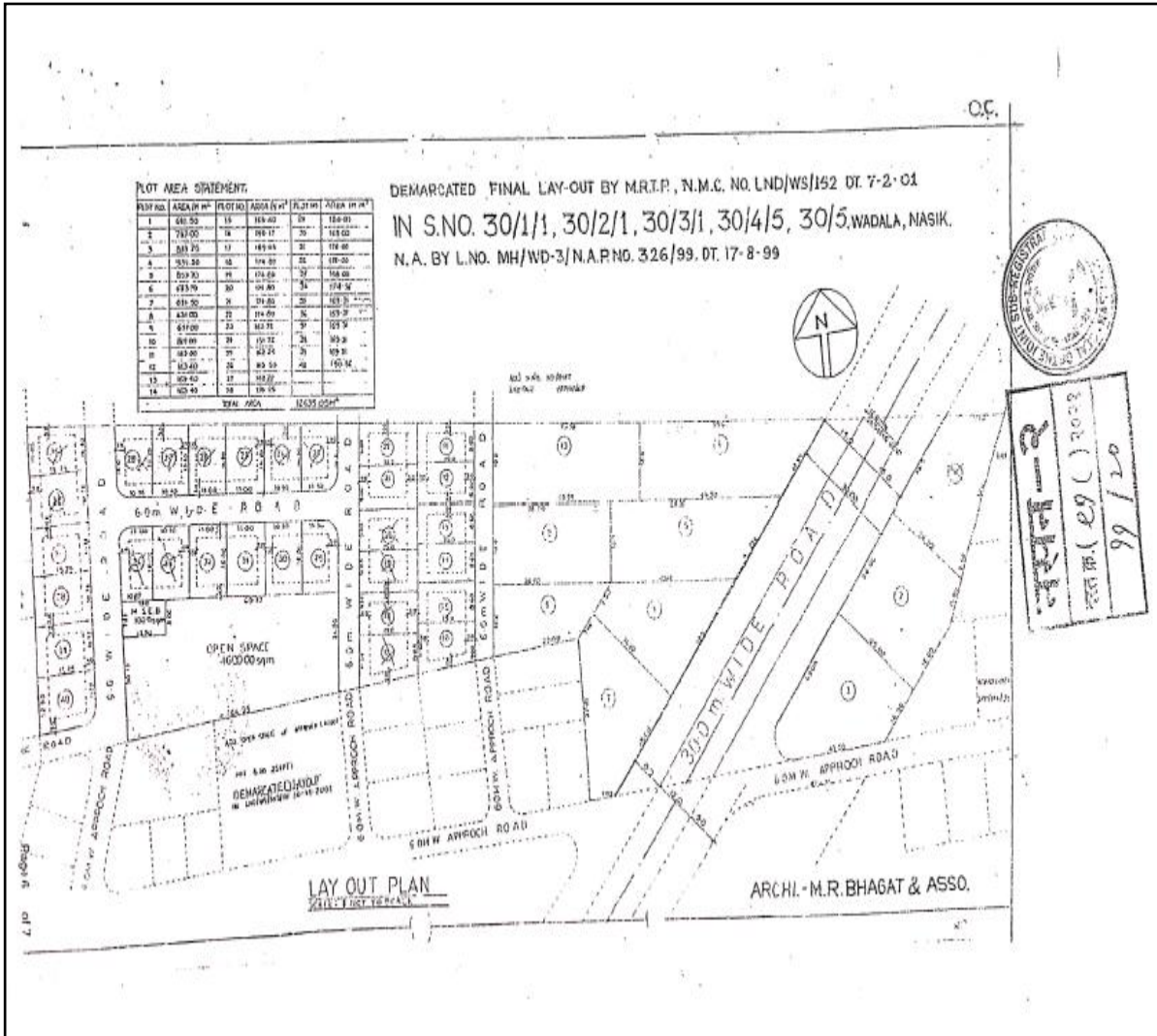
BSR

Amith

Commencement Certificate

	<p>Nashik Municipal Corporation APPENDIX D-1 SANCTION OF BUILDING PERMISSION AND COMMENCEMENT CERTIFICATE</p>	
Building Permit No - 221260 Proposal Code : NMCB-23-85254		Permit No. : NMCB/B/2024/APL/12122 Date : 12/02/2024
Building Name : RESIDENTIAL(Residential) Floors : GROUND FLOOR,FIRST FLOOR,SECOND FLOOR		
To, i) Amit Arun Pekam, Shruti Amit Pekam, PLOT NO 21+22 S.NO 30/6 WADALA SHIWAR ii) Satish Pawar (Architect)		
Sr/Madam,		
With reference to your application No NMCB202305215 , dated 28-10-2023 for the grant of sanction of Commencement Certificate under Section 18/44 of The Maharashtra Regional and Town Planning Act, 1966 read with Maharashtra Municipal Corporations Act, 1949 , to carry out development work / Building on Plot No 21+22 , City Survey No./Survey No./Revenue S.No./Khasra No./Gut No. 30/6 , Final Plot No. , Sector No. , Mouje WADALA situated at Road / Street , Society . The Commencement Certificate / Building Permit is granted under Section 18/45 of the said Act, subject to the following conditions :		
<ol style="list-style-type: none">1. The land vacated in consequence of the enforcement of the set back line shall form part of the public street.2. No new building or part thereof shall be occupied or allowed to be occupied or permitted to be used by any person until Occupancy permission has been granted.3. The Development permission/Commencement Certificate shall remain valid for a period of one year commencing from the date of its issue.4. This permission does not entitle you to develop the land which does not vest in you.5. This permission is being issued as per the provisions of UDCPR. If any permission is required to be obtained from any department of the state or central government under the provisions of any other laws / rules , it shall be binding on the owner/ developer to obtain such permission from the concerned authority.6. Information Board to be displayed at site till Occupation Certificate.7. If in the development permission reserved land/amenity space/road widening land is to be handed over to the authority in the lieu of DEVELOPMENT RIGHTS if any, then necessary possession receipt, registered transfer deed alongwith change in name on record of rights shall be executed in the name of authority with in 6 month from the commencement certificate.8. All the provision mentioned in UDCPR, as may be applicable, shall be binding on the owner/developer.9. Provision for recycling of Gray water ,where ever applicable shall be completed prior to completion certificate and design, drawing with completion certificate shall be submitted along with the application for occupancy certificate.10. Lift Certificate from PWD should be submitted before Occupation Certificate, if applicable.11. Permission for cutting of tree, if necessary, shall be obtained from the tree authority. Also the certificate/letter for plantation of trees on the land, if required under the provision of tree act, shall be submitted before occupation certificate.12. All guidelines mentioned in the environment and forest climate change department, Govt. of Maharashtra, letter no CAP-2023/CR-170,TC-2, shall be followed, if applicable13. Authority will not supply water for construction.14. Areas/cities where storm water drainage system exists or designed, design and drawings from Service consultant for storm water drainage should be submitted to the concerned department of the authority before Commencement of the work and completion certificate of the consultant in this regard shall be submitted along with the application for occupancy certificate.		

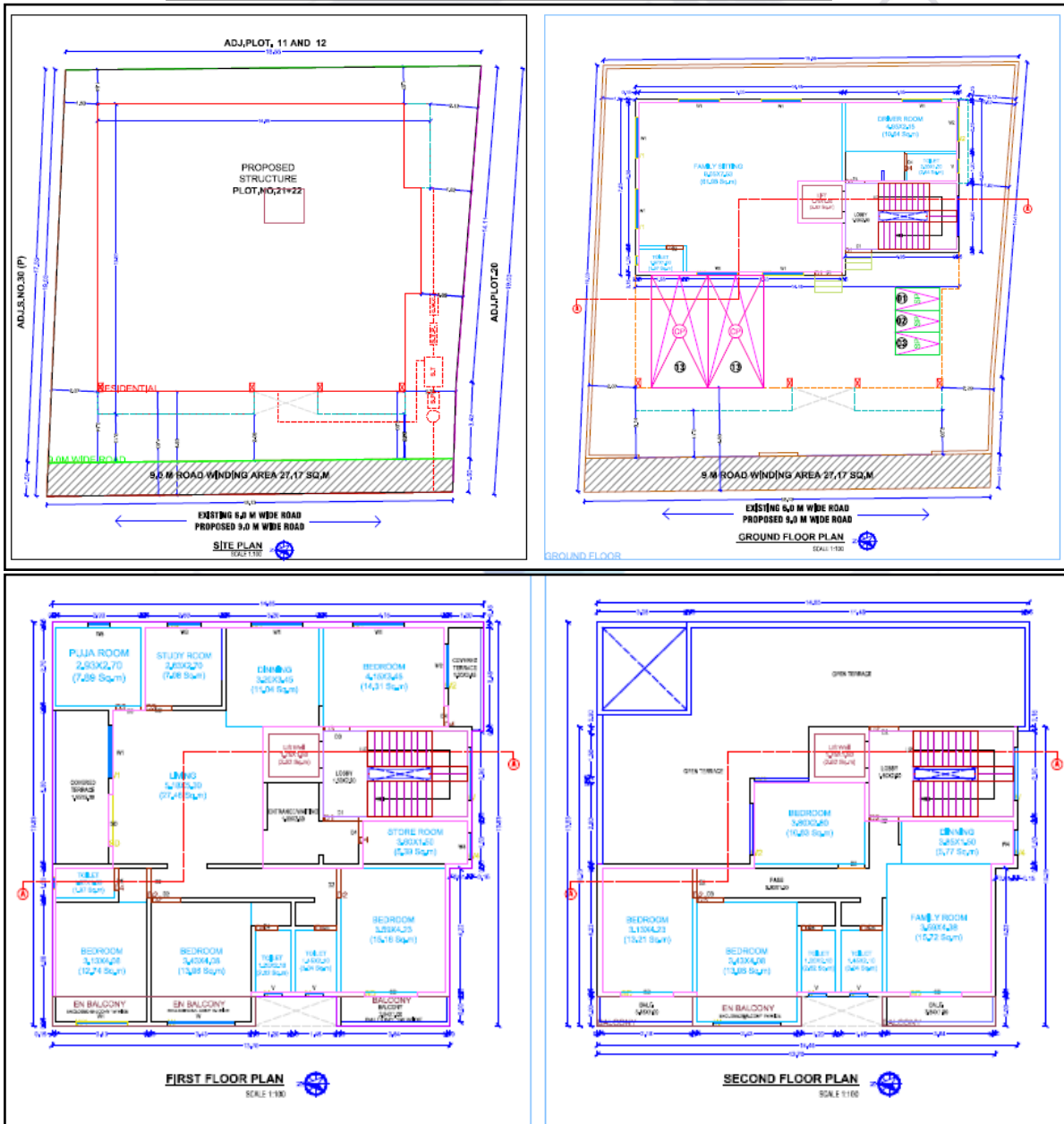
Layout Plan



Approved Building Plan

Signature valid

Digitally signed by PRASHANT DADAJI PAGAR
Date: 2024.02.12 19:13:29 IST
Reason: Approved Drawing Plan
Location: Nashik Municipal Corporation
Project Code : NMCB-23-8525
Application Number : NMCB/202305215
Proposal Number : 221260
Certificate Number : NMCB/B/2024/APL/12122



Since 1989

Vastukala Consultants (I) Pvt. Ltd.

An ISO 9001 : 2015 Certified Company



As a result of my appraisal and analysis, it is my considered opinion that the **Fair Market Value** for this particular above property in the prevailing condition with aforesaid specification is **₹ 2,52,05,536.00 (Rupees Two Crore Fifty-Two Lakh Five Thousand Five Hundred Thirty-Six Only)**. The Realizable Value **₹ 2,26,84,982.00 (Rupees Two Crore Twenty-Six Lakh Eighty-Four Thousand Nine Hundred Eighty-Two Only)** and the Distress value **₹ 2,01,64,429.00 (Rupees Two Crore One Lakh Sixty-Four Thousand Four Hundred Twenty-Nine Only)**. As per Site Inspection **Work Yet Not Started on Site**.

Place: Nashik

Date: 24.01.2025

For **VASTUKALA CONSULTANTS (I) PVT. LTD.**



Director

Auth. Sign.

Sharadkumar B. Chalikwar
Govt. Reg. Valuer
Chartered Engineer (India)
Reg. No. (N) CCIT/1-14/52/2008-09
Encl: Valuation report.

The undersigned has inspected the property detailed in the Valuation Report dated _____
on _____. We are satisfied that the fair and reasonable market value of the property is
₹ _____ (Rupees
_____ only).

Date

Signature
(Name & Designation of the Inspecting

Official/s)

Countersigned
(BRANCH MANAGER)

Enclosures		
	Declaration-cum-undertaking from the valuer (Annexure- I)	Attached
	Model code of conduct for valuer - (Annexure - II)	Attached



Since 1989

Vastukala Consultants (I) Pvt. Ltd.

An ISO 9001 : 2015 Certified Company



(Annexure – I)

1. DECLARATION FROM VALUERS

I, Manoj Chalikwar son of Shri. Baburao Chalikwar declare that:

- a. The information furnished in my valuation report dated 24.01.2025 is true and correct to the best of my knowledge and belief and I have made an impartial and true valuation of the property.
- b. I have no direct or indirect interest in the property valued;
- c. I/ my authorized representative has personally inspected the property on 20.01.2025. The work is not sub - contracted to any other valuer and carried out by myself.
- d. I have not been convicted of any offence and sentenced to a term of imprisonment.
- e. I have not been found guilty of misconduct in my professional capacity.
- f. I have read the Handbook on Policy, Standards and procedure for Real Estate Valuation, 2011 of the IBA and this report is in conformity to the "Standards" enshrined for valuation in the Part - B of the above handbook to the best of my ability.
- g. I have read the International Valuation Standards (IVS) and the report submitted to the Bank for the respective asset class is in conformity to the "Standards" as enshrined for valuation in the IVS in "General Standards" and "Asset Standards" as applicable.
- h. I abide by the Model Code of Conduct for empanelment of valuer in the Bank. (Annexure IV - A signed copy of same to be taken and kept along with this declaration)
- i. I am valuer registered with Insolvency & Bankruptcy Board of India (IBBI).
- j. I am Director of the company, who is competent to sign this valuation report.
- k. Further, I hereby provide the following information.

	Particulars	Valuer comment
1.	Background information of the asset being valued;	As per Sale Deed No. 918/ 2020 Dated.25.01.2021 & Owner is Shri. Amit Arun Pekam & Sau. Shruti Amit Pekam.
2.	Purpose of valuation and appointing authority	As per the request from Bank of Baroda, Regional Office to assess Fair market value of the property for banking purpose.
3.	Identity of the Valuer and any other experts involved in the valuation;	Sharadkumar B. Chalikwar – Regd. Valuer Sanjay Phadol - Regional Technical Manager Sachin Raundal - Valuation Engineer Rishidatt Yadav – Technical Officer Binu Surendran - Regional Technical Manager
4.	Disclosure of Valuer interest or conflict, if any;	We have no interest, either direct or indirect, in the property valued. Further to state that we do not have relation or any connection with property owner / applicant directly or indirectly. Further to state that we are an independent Valuer and in no way related to property owner / applicant
5.	Date of appointment, valuation date and date of report;	Date of Appointment – 20.01.2025 Valuation Date – 24.01.2025 Date of Report – 24.01.2025
6.	Inspections and/or investigations undertaken;	Physical Inspection done on date 20.01.2025
7.	Nature and sources of the information used or relied upon;	<ul style="list-style-type: none"> • Market Survey at the time of site visit • Ready Reckoner rates / Circle rates • Online search for Registered Transactions • Online Price Indicators on real estate portals • Enquiries with Real estate consultants • Existing data of Valuation assignments carried out by us
8.	Procedures adopted in carrying out the valuation and valuation standards followed;	Cost Approach (For building construction) Comparative Sales Method (For Land component)
9.	Restrictions on use of the report, if any;	This valuation is for the use of the party to whom it is addressed and for no other purpose. No responsibility is accepted to any third party who may use or rely on the whole or any part of this valuation. The valuer has no pecuniary interest that would conflict with the proper valuation of the property.
10.	Major factors that were taken into account during the valuation;	Current market conditions, demand and supply position, Residential land size, location, sustained demand for Residential land, all round development of commercial and Residential application in the locality etc.
11.	Major factors that were not taken into account during the valuation;	Nil
12.	Caveats, limitations and disclaimers to the extent they explain or elucidate the limitations faced by valuer, which shall not be for the purpose of limiting his responsibility for the valuation report.	Attached

2. ASSUMPTIONS, DISCLAIMERS, LIMITATIONS & QUALIFICATIONS

Value Subject to Change

The subject appraisal exercise is based on prevailing market dynamics as on **24th January 2024** and does not take into account any unforeseeable developments which could impact the same in the future.

Our Investigations

We are not engaged to carry out all possible investigations in relation to the subject property. Where in our report we identify certain limitations to our investigations, this is to enable the reliant party to instruct further investigations where considered appropriate or where we recommend as necessary prior to reliance. Vastukala Consultants India Pvt. Ltd. (VCIPL) is not liable for any loss occasioned by a decision not to conduct further investigations

Assumptions

Assumptions are a necessary part of undertaking valuations. VCIPL adopts assumptions for the purpose of providing valuation advise because some matters are not capable of accurate calculations or fall outside the scope of our expertise, or out instructions. The reliant party accepts that the valuation contains certain specific assumptions and acknowledge and accept the risk of that if any of the assumptions adopted in the valuation are incorrect, then this may have an effect on the valuation.

Information Supplied by Others

The appraisal is based on the information provided by the client. The same has been assumed to be correct and has been used for appraisal exercise. Where it is stated in the report that another party has supplied information to VCIPL, this information is believed to be reliable but VCIPL can accept no responsibility if this should prove not to be so.

Future Matters

To the extent that the valuation includes any statement as to a future matter, that statement is provided as an estimate and/or opinion based on the information known to VCIPL at the date of this document. VCIPL does not warrant that such statements are accurate or correct.

Map and Plans

Any sketch, plan or map in this report is included to assist the reader while visualizing the property and assume no responsibility in connection with such matters.

Site Details

Based on inputs received from Client's representative and site visit conducted, we understand that the subject property is currently a contiguous and non-agricultural land parcel admeasuring **319.38 Sq. M.** and structures thereof. The property is owned by **Shri. Amit Arun Pekam & Sau. Shruti Amit Pekam.** Further, VCIPL has assumed that the subject property is free from any encroachment and is available as on the date of the appraisal.

Property Title

Based on our discussion with the Client, we understand that the property is owned by **Shri. Amit Arun Pekam & Sau. Shruti Amit Pekam.** For the purpose of this appraisal exercise, we have assumed that the subject property has a clear title and is free from any encumbrances, disputes and claims. VCIPL has made no further enquiries with the relevant local authorities in this regard and does not certify the property as having a clear and marketable title. Further, no legal advice regarding the title and ownership of the subject property has been obtained for the purpose of this appraisal exercise. It has been assumed that the title deeds are clear and marketable.



Since 1989

Vastukala Consultants (I) Pvt. Ltd.

An ISO 9001 : 2015 Certified Company



Environmental Conditions

We have assumed that the subject property is not contaminated and is not adversely affected by any existing or proposed environmental law and any processes which are carried out on the property are regulated by environmental legislation and are properly licensed by the appropriate authorities.

Town Planning

The permissible land use, zoning, achievable FSI, area statement adopted for purpose of this valuation is based on the information provided by the Client's representative and the same has been adopted for this valuation purpose. VCIPL has assumed the same to be correct and permissible. VCIPL has not validated the same from any authority.

Area

Based on the documents, we understand that the subject property is contiguous and non-agricultural land parcel admeasuring **319.38 Sq. M.** and structure thereof.

Condition & Repair

In the absence of any information to the contrary, we have assumed that there are no abnormal ground conditions, nor archaeological remains present which might adversely affect the current or future occupation, development or value of the property. The property is free from rat, infestation, structural or latent defect. No currently known deleterious or hazardous materials or suspect techniques will be used in the construction of or subsequent alteration or additions to the property and comments made in the property details do not purport to express an opinion about, or advise upon, the condition of uninspected parts and should not be taken as making an implied representation or statement about such parts

Valuation Methodology

For the purpose of this valuation exercise, the valuation methodology used is Direct Comparison Approach Method and proposed Highest and Best Use model is used for analysing development potential.

The Direct Comparison Approach involves a comparison of the property being valued to similar properties that have actually been sold in arms - length transactions or are offered for sale. This approach demonstrates what buyers have historically been willing to pay (and sellers willing to accept) for similar properties in an open and competitive market and is particularly useful in estimating the value of the land and properties that are typically traded on a unit basis.

In case of inadequate recent transaction activity in the subject micro-market, the appraiser would collate details of older transactions. Subsequently, the appraiser would analyse rental / capital value trends in the subject micro-market in order to calculate the percentage increase / decrease in values since the date of the identified transactions. This percentage would then be adopted to project the current value of the same.

Where reliance has been placed upon external sources of information in applying the valuation methodologies, unless otherwise specifically instructed by Client and/or stated in the valuation, VCIPL has not independently verified that information and VCIPL does not advise nor accept it as reliable. The person or entity to whom the report is addressed acknowledges and accepts the risk that if any of the unverified information in the valuation is incorrect, then this may have an effect on the valuation.

Not a Structural Survey

We state that this is a valuation report and not a structural survey

Other

All measurements, areas and ages quoted in our report are approximate



Since 1989

Vastukala Consultants (I) Pvt. Ltd.

An ISO 9001 : 2015 Certified Company



Legal

We have not made any allowances with respect to any existing or proposed local legislation relating to taxation on realization of the sale value of the subject property. VCIPL is not required to give testimony or to appear in court by reason of this appraisal report, with reference to the property in question, unless arrangement has been made thereof. Further, no legal advice on any aspects has been obtained for the purpose of this appraisal exercise

Property specific assumptions

Based on inputs received from the client and site visit conducted, we understand that the subject property is currently vacant and Bank Possession, contiguous and non-agricultural land parcel admeasuring **319.38 Sq. M.** and structure there of.

3. ASSUMPTIONS, CAVEATS, LIMITATION AND DISCLAIMERS

1. We assume no responsibility for matters of legal nature affecting the property appraised or the title thereto, nor do we render our opinion as to the title, which is assumed to be good and marketable.
2. The property is valued as though under responsible ownership.
3. It is assumed that the property is free of liens and encumbrances.
4. It is assumed that there are no hidden or unapparent conditions of the subsoil or structure that would render it more or less valuable. No responsibility is assumed for such conditions or for engineering that might be required to discover such factors.
5. There is no direct/ indirect interest in the property valued.
6. The rates for valuation of the property are in accordance with the Govt. approved rates and prevailing market rates

(Annexure – II)

4. MODEL CODE OF CONDUCT FOR VALUERS

Integrity and Fairness

1. A valuer shall, in the conduct of his/its business, follow high standards of integrity and fairness in all his/its dealings with his/its clients and other valuers.
2. A valuer shall maintain integrity by being honest, straightforward, and forthright in all professional relationships.
3. A valuer shall endeavour to ensure that he/it provides true and adequate information and shall not misrepresent any facts or situations.
4. A valuer shall refrain from being involved in any action that would bring disrepute to the profession.
5. A valuer shall keep public interest foremost while delivering his services.

Professional Competence and Due Care

6. A valuer shall render at all times high standards of service, exercise due diligence, ensure proper care and exercise independent professional judgment.
7. A valuer shall carry out professional services in accordance with the relevant technical and professional standards that may be specified from time to time.
8. A valuer shall continuously maintain professional knowledge and skill to provide competent professional service based on up-to-date developments in practice, prevailing regulations / guidelines and techniques.
9. In the preparation of a valuation report, the valuer shall not disclaim liability for his/its expertise or deny his/its duty of care, except to the extent that the assumptions are based on statements of fact provided by the company or its auditors or consultants or information available in public domain and not generated by the valuer.
10. A valuer shall not carry out any instruction of the client insofar as they are incompatible with the requirements of integrity, objectivity and independence.
11. A valuer shall clearly state to his client the services that he would be competent to provide and the services for which he would be relying on other valuers or professionals or for which the client can have a separate arrangement with other valuers.

Independence and Disclosure of Interest

12. A valuer shall act with objectivity in his/its professional dealings by ensuring that his/its decisions are made without the presence of any bias, conflict of interest, coercion, or undue influence of any party, whether directly connected to the valuation assignment or not.
13. A valuer shall not take up an assignment if he/it or any of his/its relatives or associates is not independent in terms of association to the company.
14. A valuer shall maintain complete independence in his/its professional relationships and shall



Since 1989

Vastukala Consultants (I) Pvt. Ltd.

An ISO 9001 : 2015 Certified Company



conduct the valuation independent of external influences.

15. A valuer shall wherever necessary disclose to the clients, possible sources of conflicts of duties and interests, while providing unbiased services.
16. A valuer shall not deal in securities of any subject company after any time when he/it first becomes aware of the possibility of his / its association with the valuation, and in accordance with the Securities and Exchange Board of India (Prohibition of Insider Trading) Regulations, 2015 or till the time the valuation report becomes public, whichever is earlier.
17. A valuer shall not indulge in "mandate snatching" or offering "convenience valuations" in order to cater to a company or client's needs.
18. As an independent valuer, the valuer shall not charge success fee.
19. In any fairness opinion or independent expert opinion submitted by a valuer, if there has been a prior engagement in an unconnected transaction, the valuer shall declare the association with the company during the last five years.

Confidentiality

20. A valuer shall not use or divulge to other clients or any other party any confidential information about the subject company, which has come to his / its knowledge without proper and specific authority or unless there is a legal or professional right or duty to disclose.

Information Management

21. A valuer shall ensure that he/ it maintains written contemporaneous records for any decision taken, the reasons for taking the decision, and the information and evidence in support of such decision. This shall be maintained so as to sufficiently enable a reasonable person to take a view on the appropriateness of his /its decisions and actions.
22. A valuer shall appear, co-operate and be available for inspections and investigations carried out by the authority, any person authorised by the authority, the registered valuers organisation with which he/it is registered or any other statutory regulatory body.
23. A valuer shall provide all information and records as may be required by the authority, the Tribunal, Appellate Tribunal, the registered valuers organisation with which he/it is registered, or any other statutory regulatory body.
24. A valuer while respecting the confidentiality of information acquired during the course of performing professional services, shall maintain proper working papers for a period of three years or such longer period as required in its contract for a specific valuation, for production before a regulatory authority or for a peer review. In the event of a pending case before the Tribunal or Appellate Tribunal, the record shall be maintained till the disposal of the case.

Gifts and hospitality:

25. A valuer or his / its relative shall not accept gifts or hospitality which undermines or affects his independence as a valuer.

Explanation: For the purposes of this code the term 'relative' shall have the same meaning as defined in clause (77) of Section 2 of the Companies Act, 2013 (18 of 2013).



Since 1989

Vastukala Consultants (I) Pvt. Ltd.

An ISO 9001 : 2015 Certified Company



26. A valuer shall not offer gifts or hospitality or a financial or any other advantage to a public servant or any other person with a view to obtain or retain work for himself / itself, or to obtain or retain an advantage in the conduct of profession for himself / itself.

Remuneration and Costs.

27. A valuer shall provide services for remuneration which is charged in a transparent manner, is a reasonable reflection of the work necessarily and properly undertaken, and is not inconsistent with the applicable rules.

28. A valuer shall not accept any fees or charges other than those which are disclosed in a written contract with the person to whom he would be rendering service.

Occupation, employability and restrictions.

29. A valuer shall refrain from accepting too many assignments, if he/it is unlikely to be able to devote adequate time to each of his/ its assignments.

30. A valuer shall not conduct business which in the opinion of the authority or the registered valuer organisation discredits the profession.

Place: Nashik

Date: 24.01.2025

For **VASTUKALA CONSULTANTS (I) PVT. LTD.**

Director

Auth. Sign.

Sharadkumar B. Chalikwar

Govt. Reg. Valuer

Chartered Engineer (India)

Reg. No. (N) CCIT/1-14/52/2008-09

Encl: Valuation report