PARKING STATEMENT			
Corrigendum for Notification Dated 28th December, 2022 vide Government Resolution No.TPS-1818/ C.R.236/18(Part-4)Sec.37(1AA)(c) & Sec.20(4)/Corrigendum/UD-13, Dated 12th January, 2023.			
SIZE OF TENEMENT		REQUIRED PARKING	
For every two tenements with each tenement having carpet area equal to or above 40 sq.m. but less than 80 sq.m.	TYPE	CAR	SCOOTER
TOTAL FLAT = 136 nos.	WING_A & B	(1)	(2)
		68 NOS.	136 NOS.
5 % VISITORES PARKING		4 NOS.	7 NOS.
TOTAL		72 NOS.	143 NOS.
MULTIPLYING FACTOR 0.90		65 NOS.	NIL
PROVIDE PARKING		95 NOS.	175 NOS.

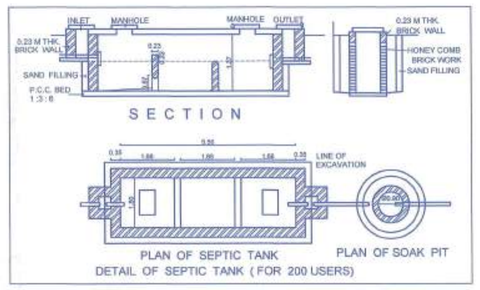

LOCATION PLAN

F.S.I. AREA STATEMENT FOR (RESIDENTIAL)					
WING	FLOOR NO.	TOTAL BUILT-UP AREA OF FLOOR (AS PER P-LINE)	F.S.I (1.60)	ANCILLARY F.S.I (3-4)	SQ.M.
(1)	(2)	(3)	(4)	(5)	
WING A & B	GROUND FLOOR	9.02	5.64	3.38	SQ.M.
	AMINITY	68.10	42.56	25.54	SQ.M.
	1ST FLOOR	714.48	446.55	267.93	SQ.M.
	2ND FLOOR	714.48	446.55	267.93	SQ.M.
	3RD FLOOR	714.48	446.55	267.93	SQ.M.
	4TH FLOOR	714.48	446.55	267.93	SQ.M.
	5TH FLOOR	714.48	446.55	267.93	SQ.M.
	6TH FLOOR	714.48	446.55	267.93	SQ.M.
	7TH FLOOR	714.48	446.55	267.93	SQ.M.
	8TH FLOOR	714.48	446.55	267.93	SQ.M.
	9TH FLOOR	714.48	446.55	267.93	SQ.M.
	10TH FLOOR	714.48	446.55	267.93	SQ.M.
	11TH FLOOR	714.48	446.55	267.93	SQ.M.
	12TH FLOOR	714.48	446.55	267.93	SQ.M.
	13TH FLOOR	714.48	446.55	267.93	SQ.M.
	14TH FLOOR	714.48	446.55	267.93	SQ.M.
	15TH FLOOR	714.48	446.55	267.93	SQ.M.
	16TH FLOOR	714.48	446.55	267.93	SQ.M.
	17TH FLOOR	713.48	445.93	267.55	SQ.M.
TOTAL		12222.28	7638.93	4583.35	SQ.M.

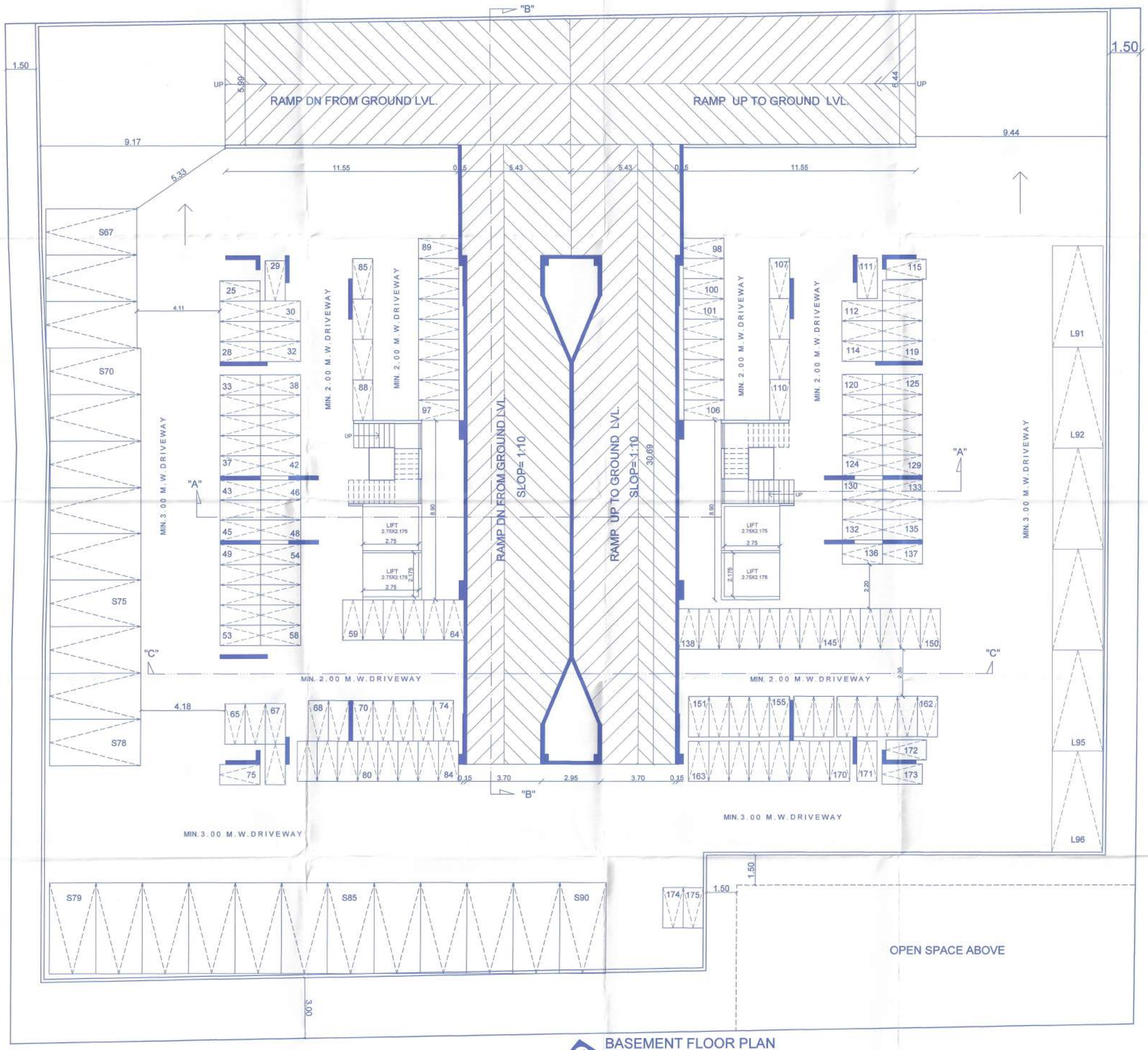

BASEMENT FLOOR PLAN
SCALE 1:100

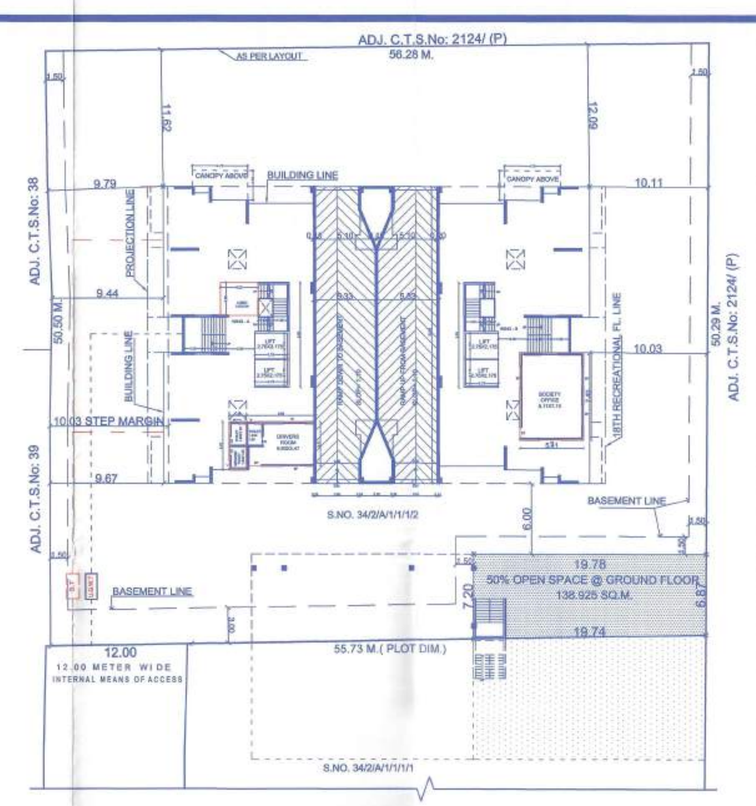

SITE PLAN
SCALE:- 1:300

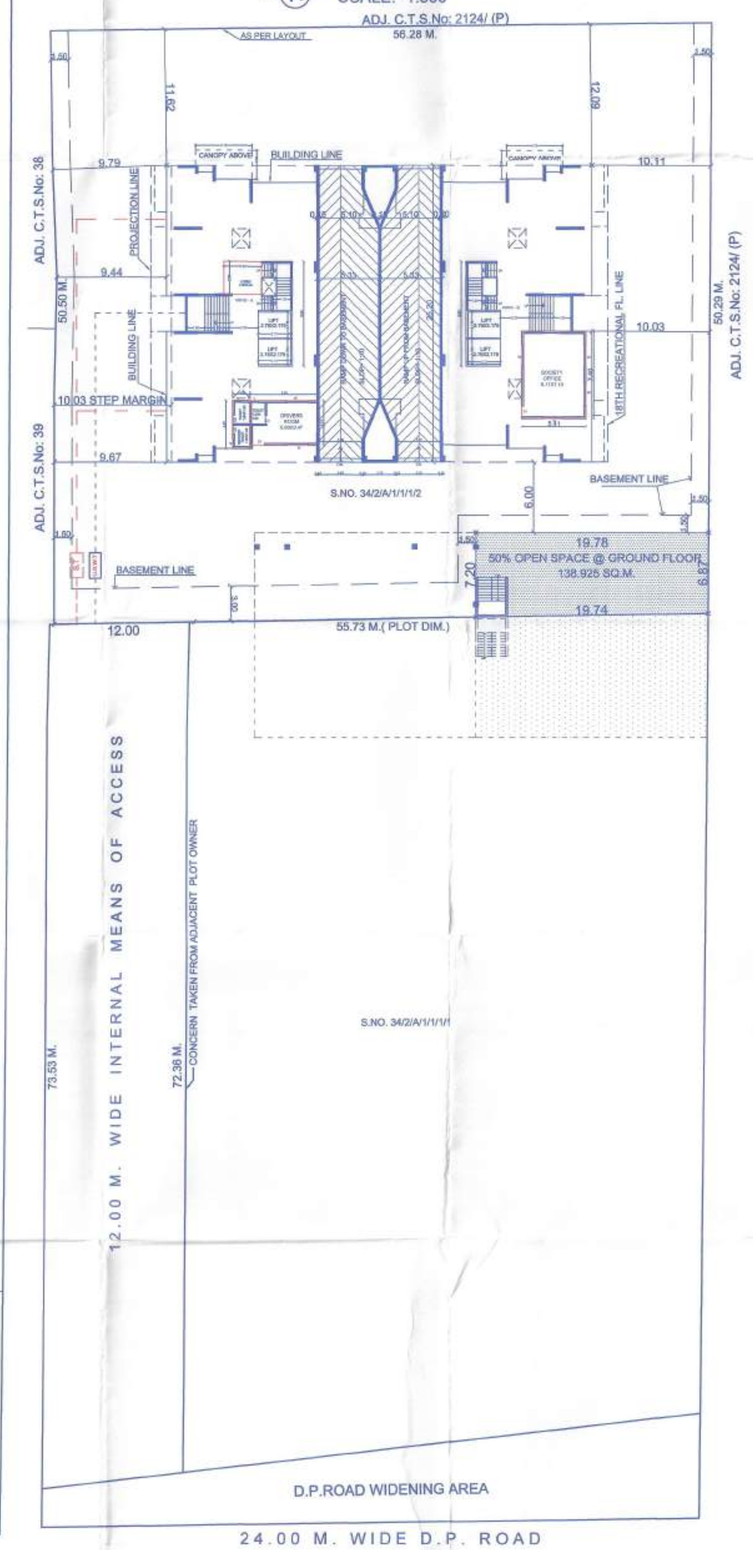

KEY PLAN
SCALE:- 1:300

PROFORMA -1

PROPOSED RESIDENTIAL BUILDING PLAN ON S.NO. 34/2/A/1/1/1/2 OF ANANDWALI SHIWAR AT NASHIK.

FOR : - SHREE TIRUMALA BUILDCON THRO. BHAGIDARI AKHIL LALIT ROONGTA

DRAWING SHEET NO. 1/5

APPROVED

The Plans amended in .....
As per the conditions mentioned in the accompaining commencement Certificate No. A1/BP/166 dated 27/06/2024

Executive Engineer
TOWN PLANING
Nashik Municipal Corporation
Nashik

AREA STATEMENT		SQ.M.
1	AREA OF THE PLOT (Minimum area of a,b,c, to be considered)	2778.49
	a) As per ownership document (7/12, CTS extract)	2778.49
	b) As per measurement sheet	2778.49
	c) As per site	2778.49
2	DEDUCTIONS FOR	
	a) Proposed D.P./D.P. Road widening Area/ Service Road/ Highway widening	00.00
	b) Any D.P. Reservation Area	
	(Total)	00.00
3	BALANCE AREA OF THE PLOT (1-2)	2778.49
4	Amenity Space (if applicable)	---
	a) Required	---
	b) Adjustment of 2(b), if any -	---
	c) Balance Proposed -	---
5	Net Plot Area [3 - 4(c)]	2778.49
6	Recreational Open Space (if applicable)	
	a) Required 10%	277.85
	b) Proposed 10% ear marked open space	277.85
7	Internal Road area	---
8	Plotable area (if applicable)	2778.49
9	Built up area with reference to Basic F.S.I. as per front road width (sr.no. 5xbasic FSI) 1.10	3056.34
10	Addition of FSI on payment of premium	
	(a) Maximum permissible premium FSI - based on road width / TOD Zone (50%- 1389.24 SQ.M.)	
	(b) Proposed FSI on payment of premium	1387.33
11	In-situ FSI / TDR loading	---
	a) In-situ area against colony road /(D.P. ROAD)	00.00
	b) In-situ area against Amenity space if handed over [2.00 or 1.85 X Sr. No. 4 (b) and /or(c)].	---
	c) T.D.R. area (1.15% = 3195.26 SQ.M.)	3195.26
	d) Total in situ / TDR loading proposed (11 (a)+(b)+(c))	
12	Additional F.S.I. area under Chapter.No. 7	---
13	Total entitlement of FSI in the proposal	
	a) [9+10 (b)+11(d) or 12 whichever is applicable.	7638.93
	b) Ancillary Area FSI upto 60% with payment of charges.	4583.36
	c) Total entitlement (a+b)	12222.28
14	Maximum utilization limit OF F.S.I. (Building potential) Permissible as per Road width (as per Regulation No. 6.1 or 6.2 or 6.3 or 6.4 as applicable) X 1.6 or 1.8)	2.75
15	Total built up area in proposal.(excluding area at Sr.No.17b)	
	a) Existing Built-up Area.	---
	b) Proposed Built-up Area (as per 'P - line') (Total a+b)	12222.28
16	F.S.I. Consumed (15/13) (should not be more than sr.no.14 above.)	1.00
17	Area for Inclusive Housing, if any	
	a) Required (20% of Sr. No. 5)	---
	b) Proposed	---
18	A) Commercial	000.00
	B) Residential FLAT = 136 NOS.	12222.28
	Total	12222.28

CERTIFICATE OF AREA

Certified that the plot under reference was surveyed by me on 23.03.2024 & the dimension of sides etc. of plot stated on plan are as measured on site & the area so worked out tallies with the area stated in document of Ownership/ T.P. Scheme Records Departments / City Survey records.

Signature
AR. PANKAJ P. JADHAV
REG.NO. CA/2014/64783

OWNER DECLARATION

I / We undersigned hereby confirm that I/We would abide by plans approved by Authority collector. I/We would execute the structure as per approved plans. Also I / We would execute the work under supervision of proper technical person so as to ensure the quality and safety at the work site.

For SHREE TIRUMALA BUILDCON

PARTNER

FOR : - SHREE TIRUMALA BUILDCON THRO. BHAGIDARI AKHIL LALIT ROONGTA

OWNER SIGN

AR. PANKAJ P. JADHAV
REG.NO. CA/2014/64783

ARCHITECT SIGN | STRUCTURAL SIGN

Job No.	Drawing No.	Scale	Drawn by	Checked by	Registration / License no. of Arch./ Lic. Engg./ Supervisor.
1	R1	As above	SV	Pankaj Jadhav	

AR. PANKAJ JADHAV
ARCHITECT & INTERIOR DESIGNER
202, ROONGTA ARCADE, OPP. KULKARNI GARDEN,
NEAR SHARANPUR ROAD, THAKKAR ROAD, NASHIK.
MO. 9422263475, OFF.NO. (0253) - 2232575

AREA CALCULATION & DIAGRAM

GROUND FLOOR (RESIDENTIAL)
SCALE 1:200

AMENITY

GROUND FLOOR WING - A & B _ RESIDENTIAL (AMENITY)						
BLOCK AREA_A	5.41	X	7.40	1	40.03	SQ.M.
BLOCK AREA_B	5.85	X	3.77	1	22.05	SQ.M.
BLOCK AREA_C	1.48	X	4.07	1	6.02	SQ.M.
GROUND FLOOR WING - A & B _ RESIDENTIAL (AMENITY)					68.10	

AMENITY REQUIRED
SOCIETY OFFICE AREA = 20.00 X 2 = 40.00 SQ.M.
DRIVER ROOM AREA = 12+10 = 22.00 SQ.M.
TOILET AREA = 3.00 X 2 = 06.00 SQ.M.
TOTAL AREA = 68.00 SQ.M.

AMENITY PROVIDE
SOCIETY OFFICE AREA = 20.015 X 2 = 40.03 SQ.M.
DRIVER ROOM AREA = 12.05+10 = 22.05 SQ.M.
TOILET AREA = 3.01 X 2 = 06.02 SQ.M.
TOTAL AREA = 68.10 SQ.M.

GROUND FLOOR
SCALE 1:200

GROUND FLOOR LOBBY (RESIDENTIAL) WING_A						
BLOCK AREA	3.22	X	2.80	1	9.02	SQ.M.
TOTAL BUP AREA ON GROUND FLOOR LOBBY (RESIDENTIAL)					9.02	SQ.M.

REFUGE AREA CALCULATION WING _A & B	
REQUIRED AREA	PROVIDED AREA
714.48 x 2 = 1428.96 / 12.50 = 114.32 SQ.M. 114.32 X 0.30 = 34.30 / 2 = 17.15 SQ.M.	17.18 X 2 = 34.36 SQ.M.

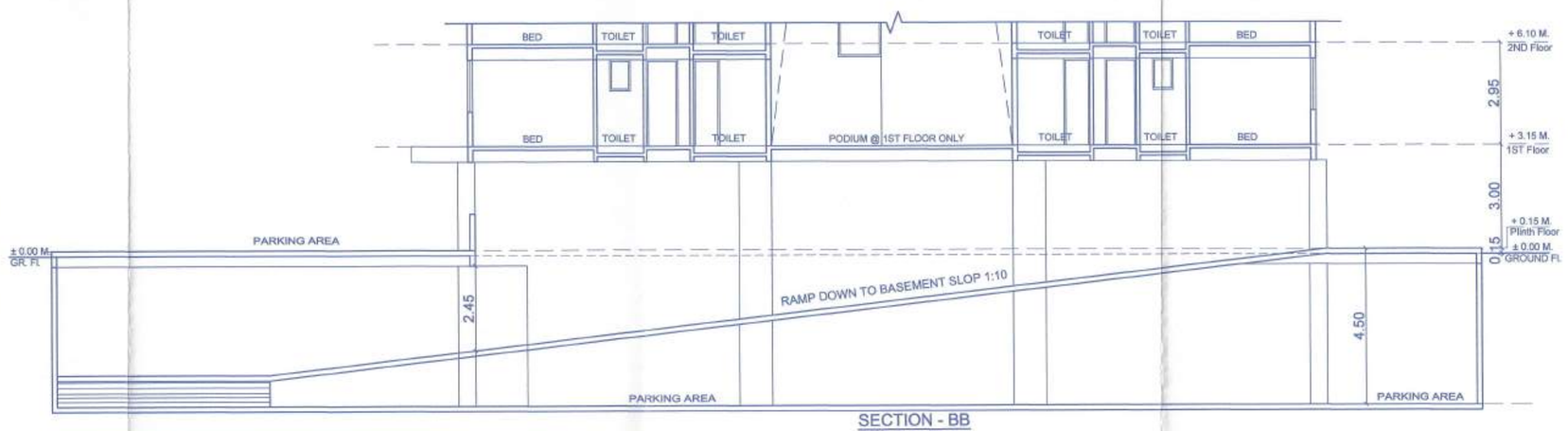

SECTION - BB
SCALE:- 1:100

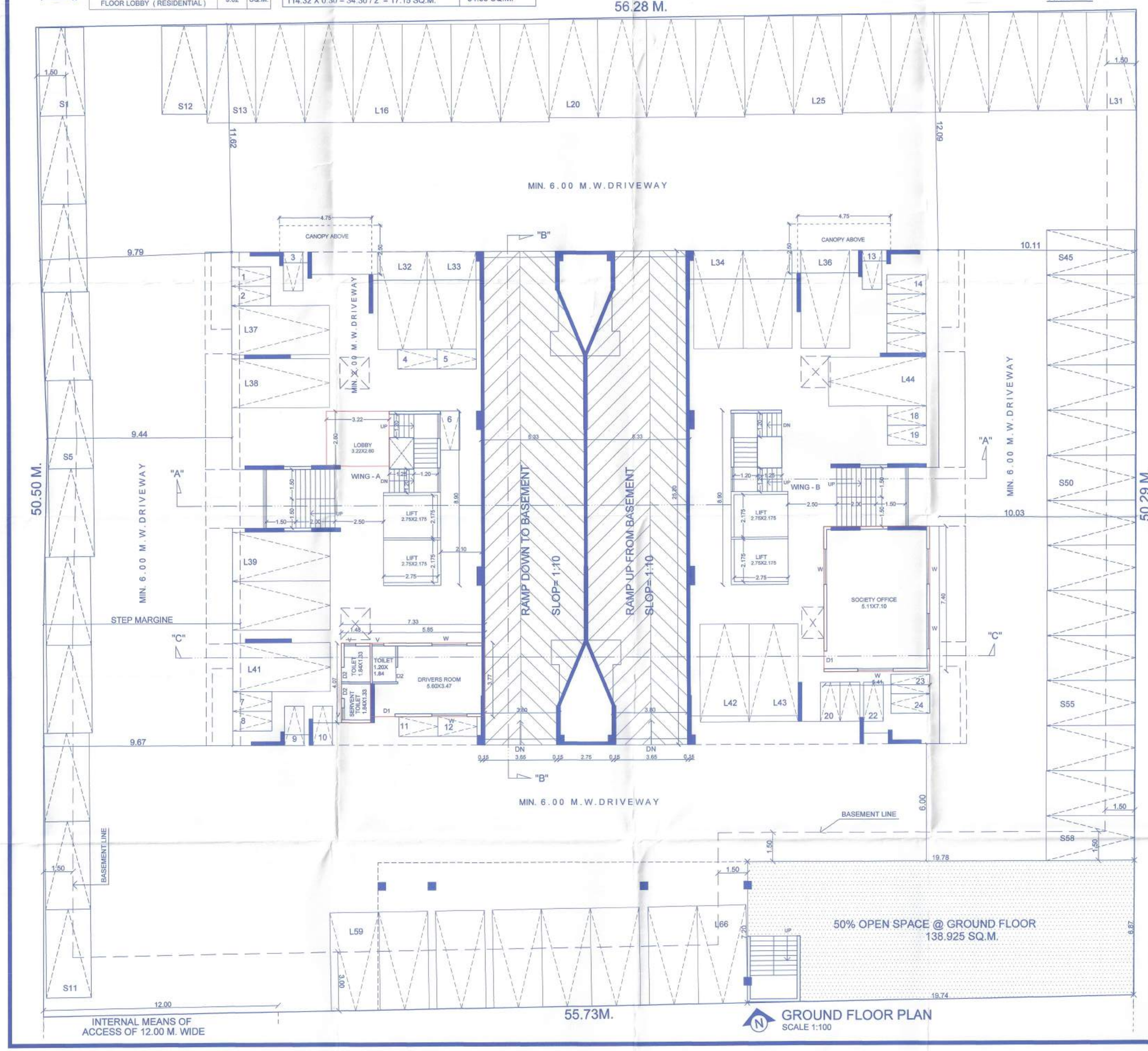

GROUND FLOOR PLAN
SCALE 1:100

AREA CALCULATION & DIAGRAM

TYPICAL 1ST TO 16TH FLOOR (RESIDENTIAL)
SCALE 1:200

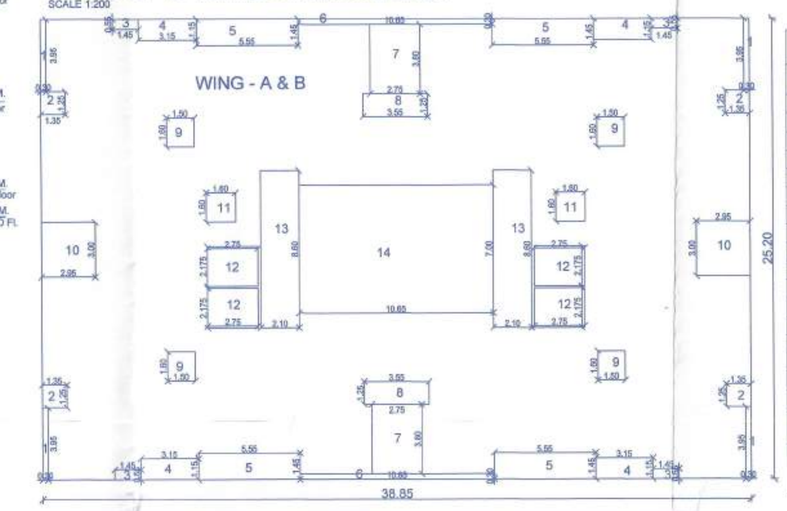

TYPICAL 1ST TO 16TH FLOOR (RESIDENTIAL) WING_ A & B						
BLOCK AREA	38.85	X	25.20	1	979.02	SQ.M.
DEDUCTION						
SR.NO.	A	X	B	UNIT	TOTAL	SQ.M.
1	0.30	X	3.95	4	4.74	SQ.M.
2	1.35	X	1.25	4	6.75	SQ.M.
3	1.45	X	0.55	4	3.19	SQ.M.
4	3.15	X	1.15	4	14.49	SQ.M.
5	5.55	X	1.45	4	32.19	SQ.M.
6	10.65	X	0.30	2	6.39	SQ.M.
7	2.75	X	3.80	2	20.90	SQ.M.
8	3.55	X	1.25	2	8.875	SQ.M.
9	1.50	X	1.60	4	9.60	SQ.M.
10	2.95	X	3.00	2	17.70	SQ.M.
11	1.60	X	1.60	2	5.12	SQ.M.
12	2.75	X	2.175	4	23.93	SQ.M.
13	2.10	X	8.60	2	36.12	SQ.M.
14	10.65	X	7.00	1	74.55	SQ.M.
TOTAL					264.54	SQ.M.
TOTAL	979.02	-	264.54		714.48	SQ.M.
TOTAL BUP AREA ON TYPICAL 1ST TO 16TH FLOOR (RESIDENTIAL) WING_ A & B					714.48	SQ.M.

CARPET + USABLE AREA STATEMENT - (RESIDENTIAL) WING _A					
FLOOR NO.	FLAT NO.	CARPET AREA AS PER RERA	ENCLOSED BALCONY	CANOPY AREA	TOTAL AREA (CARPET+USABLE)
(1)	(2)	(3)	(4)	(5)	(6)
TYPICAL 1ST TO 17TH FLOOR	101,201,301,401,501,601, 701,801,901,1001,1101,1201, 1301,1401,1501,1601,1701	72.90	0.00	0.00	72.90
	102,202,302,402,502,602, 702,802,902,1002,1102,1202, 1302,1402,1502,1602	62.24	10.00	0.00	72.24
	103	62.24	10.00	8.79	81.03
	203,303,403,503,603,703, 803,903,1003,1103,1203, 1303,1403,1503,1603	62.24	10.00	0.00	72.24
	104,204,304,404,504,604, 704,804,904,1004,1104,1204, 1304,1404,1504,1604,1704	72.90	0.00	0.00	72.90
17TH FLOOR	1702	61.62	10.00	0.00	71.62
17TH FLOOR	1703	61.62	10.00	0.00	71.62
Total Carpet+Usable Area 1ST Floor		270.28	20.00	8.79	299.07
Total Carpet+Usable Area 2ND Floor		270.28	20.00	0.00	290.28
Total Carpet+Usable Area 3RD Floor		270.28	20.00	0.00	290.28
Total Carpet+Usable Area 4TH Floor		270.28	20.00	0.00	290.28
Total Carpet+Usable Area 5TH Floor		270.28	20.00	0.00	290.28
Total Carpet+Usable Area 6TH Floor		270.28	20.00	0.00	290.28
Total Carpet+Usable Area 7TH Floor		270.28	20.00	0.00	290.28
Total Carpet+Usable Area 8TH Floor		270.28	20.00	0.00	290.28
Total Carpet+Usable Area 9TH Floor		270.28	20.00	0.00	290.28
Total Carpet+Usable Area 10TH Floor		270.28	20.00	0.00	290.28
Total Carpet+Usable Area 11TH Floor		270.28	20.00	0.00	290.28
Total Carpet+Usable Area 12TH Floor		270.28	20.00	0.00	290.28
Total Carpet+Usable Area 13TH Floor		270.28	20.00	0.00	290.28
Total Carpet+Usable Area 14TH Floor		270.28	20.00	0.00	290.28
Total Carpet+Usable Area 15TH Floor		270.28	20.00	0.00	290.28
Total Carpet+Usable Area 16TH Floor		270.28	20.00	0.00	290.28
Total Carpet+Usable Area 17TH Floor		269.04	20.00	0.00	289.04
TOTAL CARPET+USABLE AREA		4593.52	340.00	8.79	4942.31
TOTAL NO. OF FLOOR OF BUILDING = BASEMENT + GROUND + 17 FL.					
TOTAL NO. OF FLATS = 68 NOS					

CARPET + USABLE AREA STATEMENT - (RESIDENTIAL) WING _B					
FLOOR NO.	FLAT NO.	CARPET AREA AS PER RERA	ENCLOSED BALCONY	CANOPY AREA	TOTAL AREA (CARPET+USABLE)
(1)	(2)	(3)	(4)	(5)	(6)
TYPICAL 1ST TO 17TH FLOOR	101,201,301,401,501,601, 701,801,901,1001,1101,1201, 1301,1401,1501,1601,1701	72.90	0.00	0.00	72.90
	102,202,302,402,502,602, 702,802,902,1002,1102,1202, 1302,1402,1502,1602,1702	62.24	10.00	0.00	72.24
	103	62.24	10.00	8.79	81.03
	203,303,403,503,603, 703,803,903,1003,1103,1203, 1303,1403,1503,1603,1703	62.24	10.00	0.00	72.24
	104,204,304,404,504,604, 704,804,904,1004,1104,1204, 1304,1404,1504,1604,1704	72.90	0.00	0.00	72.90
Total Carpet+Usable Area 1ST Floor		270.28	20.00	8.79	299.07
Total Carpet+Usable Area 2ND Floor		270.28	20.00	0.00	290.28
Total Carpet+Usable Area 3RD Floor		270.28	20.00	0.00	290.28
Total Carpet+Usable Area 4TH Floor		270.28	20.00	0.00	290.28
Total Carpet+Usable Area 5TH Floor		270.28	20.00	0.00	290.28
Total Carpet+Usable Area 6TH Floor		270.28	20.00	0.00	290.28
Total Carpet+Usable Area 7TH Floor		270.28	20.00	0.00	290.28
Total Carpet+Usable Area 8TH Floor		270.28	20.00	0.00	290.28
Total Carpet+Usable Area 9TH Floor		270.28	20.00	0.00	290.28
Total Carpet+Usable Area 10TH Floor		270.28	20.00	0.00	290.28
Total Carpet+Usable Area 11TH Floor		270.28	20.00	0.00	290.28
Total Carpet+Usable Area 12TH Floor		270.28	20.00	0.00	290.28
Total Carpet+Usable Area 13TH Floor		270.28	20.00	0.00	290.28
Total Carpet+Usable Area 14TH Floor		270.28	20.00	0.00	290.28
Total Carpet+Usable Area 15TH Floor		270.28	20.00	0.00	290.28
Total Carpet+Usable Area 16TH Floor		270.28	20.00	0.00	290.28
Total Carpet+Usable Area 17TH Floor		270.28	20.00	0.00	290.28
TOTAL CARPET+USABLE AREA		4594.76	340.00	8.79	4943.55
TOTAL NO. OF FLOOR OF BUILDING = BASEMENT + GROUND + 17 FL.					
TOTAL NO. OF FLATS = 68 NOS					

SCHEDULE OF DOORS & WINDOW

D	1.00X2.00	T.W. PANELLED
D1	0.90X2.00	-
D2	0.75X2.00	-
D3	2.175X2.00	-
W	2.10X1.50	T.W. GLAZED WINDOW
W1	1.80X1.50	T.W. GLAZED WINDOW
W2	1.50 X1.50	-
V1	2.10X0.60	T.W. GLAZED WINDOW
V	0.60X0.90	LOUVERD VENT.

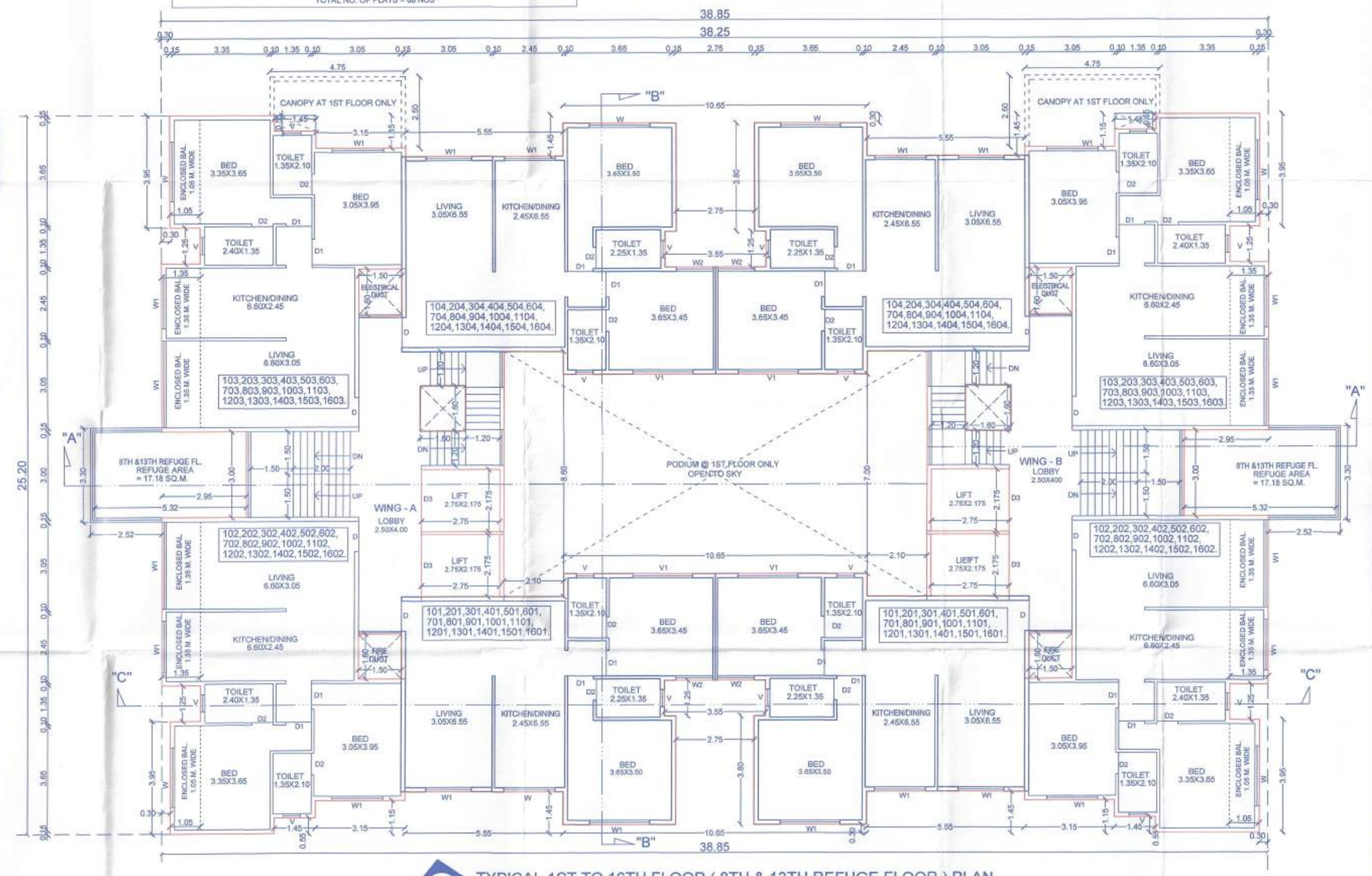

TYPICAL 1ST TO 16TH FLOOR (8TH & 13TH REFUGE FLOOR) PLAN
SCALE 1:100

PROFORMA -1

PROPOSED RESIDENTIAL BUILDING PLAN ON S.NO. 34/2/A/1/1/1/2 OF ANANDWALI SHIRWAR AT NASHIK. FOR : - SHREE TIRUMALA BUILDCON THRO. BHAGIDARI AKHIL LALIT ROONGTA	DRAWING SHEET NO. 2/5

APPROVED
The Plans amended in .....
As per the conditions Mentioned in the accompanying commencement Certificate No. A1/BP/166 dated 27/06/2024
Executive Engineer
TOWN PLANNING
Nashik Municipal Corporation
Nashik

OWNER DECLARATION

I / We undersigned hereby confirm that I/We would abide by plans approved by Authority collector. I/We would execute the structure as per approved plans. Also I / We would execute the work under supervision of proper technical person so as to ensure the quality and safety at the work site.

For SHREE TIRUMALA BUILDCON
PARTNER

FOR : - SHREE TIRUMALA BUILDCON THRO. BHAGIDARI AKHIL LALIT ROONGTA

OWNER SIGN

AR. PANKAJ P. JADHAV
REG.NO. CA/2014/64783

ARCHITECT SIGN					STRUCTURAL SIGN
Job No.	Drawing No.	Scale	Drawn by	Checked by	Registration / License no. of Arch/ Str. Engg / Supervisor.
1	R1	As above	SV	Pankaj Jadhav	

AR. PANKAJ JADHAV
ARCHITECT & INTERIOR DESIGNER
202, ROONGTA ARCADE, OPP. KULKARNI GARDEN,
NEAR SHARANPUR ROAD, THAKKAR ROAD, NASHIK.
MO. 9422263475, OFF.NO. (0253) - 2232575

AREA CALCULATION & DIAGRAM

17TH FLOOR (RESIDENTIAL)

SCALE 1:200

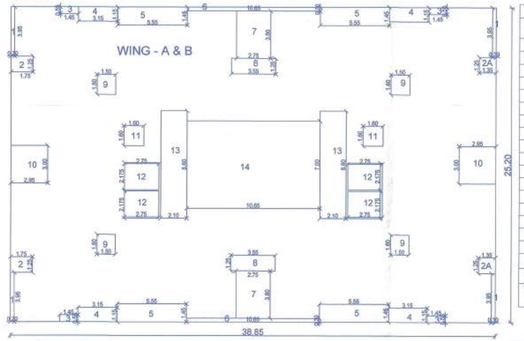

17TH FLOOR (RESIDENTIAL)					WING_ A & B	
BLOCK AREA	38.85	X	25.20	1	979.02	SQ.M.
DEDUCTION						
SR.NO.	A	X	B	UNIT	TOTAL	SQ.M.
1	0.30	X	3.95	4	4.74	SQ.M.
2	1.75	X	1.25	2	4.38	SQ.M.
2A	1.35	X	1.25	2	3.38	SQ.M.
3	1.45	X	0.55	4	3.19	SQ.M.
4	3.15	X	1.15	4	14.49	SQ.M.
5	5.55	X	1.45	4	32.19	SQ.M.
6	10.65	X	0.30	2	6.39	SQ.M.
7	2.75	X	3.60	2	20.90	SQ.M.
8	3.55	X	1.25	2	8.875	SQ.M.
9	1.50	X	1.60	4	9.60	SQ.M.
10	2.95	X	3.00	2	17.70	SQ.M.
11	1.60	X	1.60	2	5.12	SQ.M.
12	2.75	X	2.175	4	23.93	SQ.M.
13	2.10	X	8.60	2	36.12	SQ.M.
14	10.65	X	7.00	1	74.55	SQ.M.
TOTAL					265.54	SQ.M.
TOTAL	979.02	-	265.54		713.48	SQ.M.
TOTAL B/UP AREA ON 17TH FLOOR (RESIDENTIAL) WING_ A & B					713.48	SQ.M.

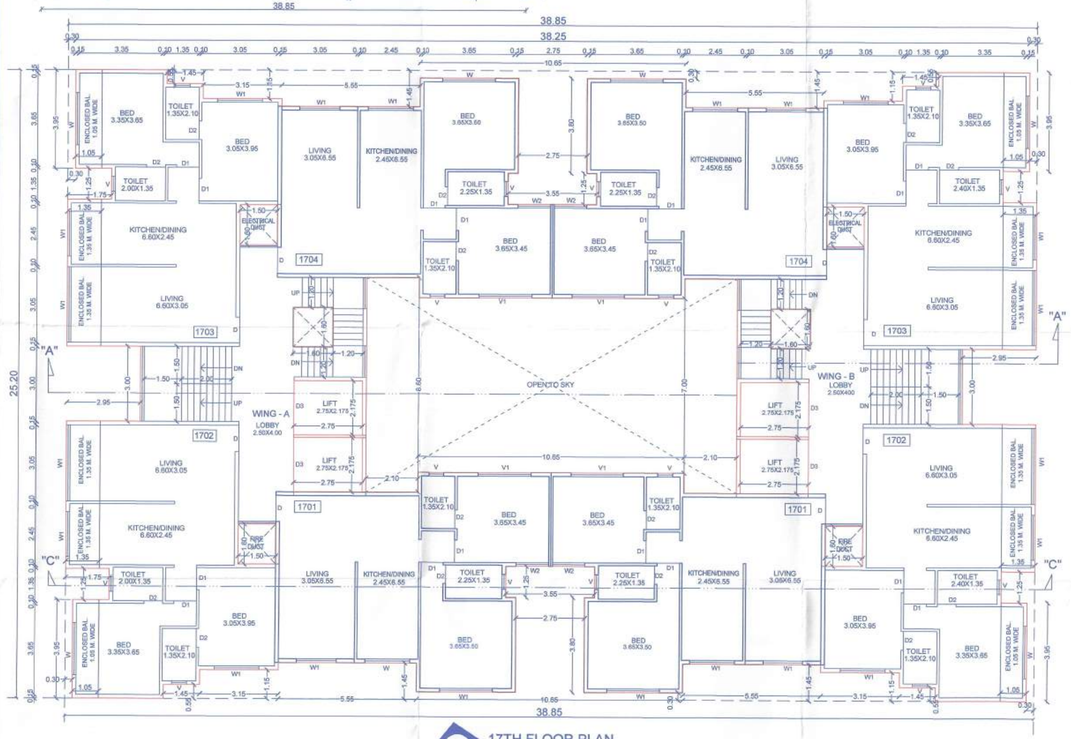

17TH FLOOR PLAN
SCALE 1:100

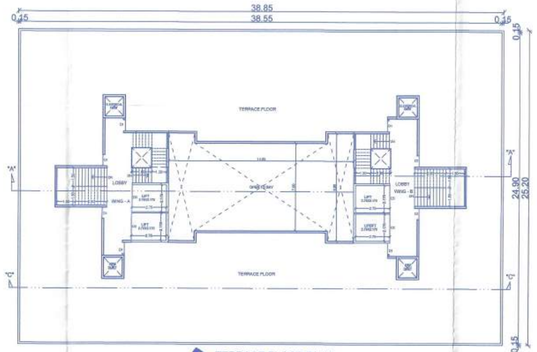

TERRACE FLOOR PLAN
SCALE 1:200

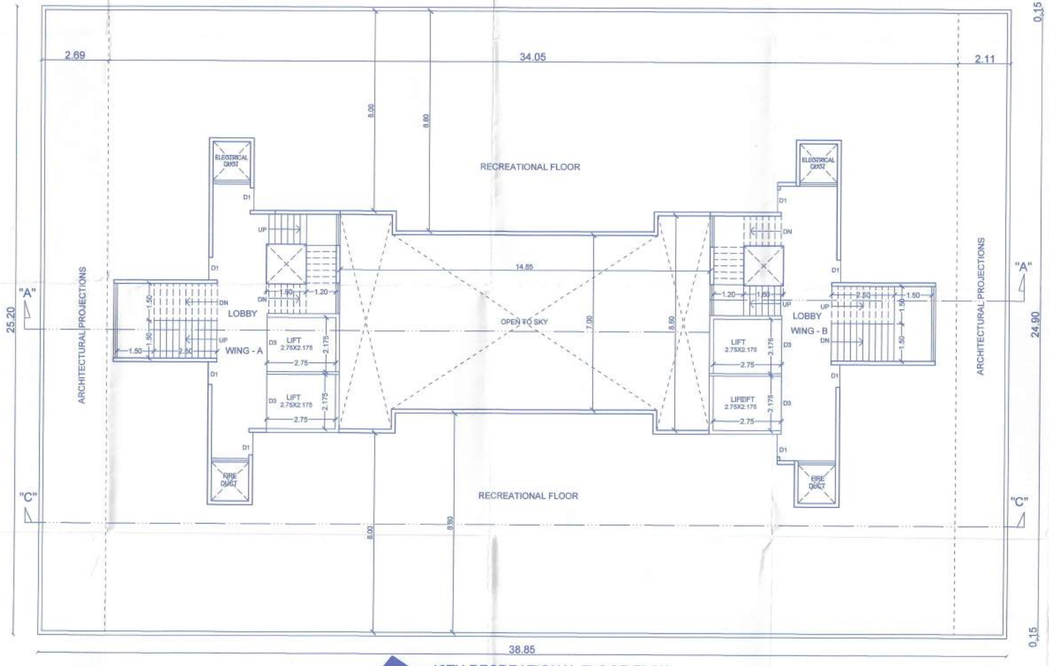

18TH RECREATIONAL FLOOR PLAN
SCALE 1:100

PROFORMA -1

PROPOSED RESIDENTIAL BUILDING PLAN ON S.NO. 34/2/A/1/1/1/2 OF ANANDWALI SHIWAR AT NASHIK.

FOR : - SHREE TIRUMALA BUILDCON THRO. BHAGIDARI AKHIL LALIT ROONGTA

DRAWING SHEET NO. 3/5

APPROVED

The Plans amended in .....
As per the conditions mentioned in the accompaining commencement Certificate No. A1/BP/166 dated 27/06/2024

Executive Engineer
TOWN PLANING
Nashik Municipal Corporation
Nashik

OWNER DECLARATION

I / We undersigned hereby confirm that I/We would abide by plans approved by Authority collector. I/We would execute the structure as per approved plans. Also I / We would execute the work under supervision of proper technical person so as to ensure the quality and safety at the work site.

For SHREE TIRUMALA BUILDCON

PARTNER

FOR : - SHREE TIRUMALA BUILDCON THRO. BHAGIDARI AKHIL LALIT ROONGTA

OWNER SIGN

AR. PANKAJ P. JADHAV
REG.NO. CA/2014/64783

ARCHITECT SIGN | STRUCTURAL SIGN

Job No.	Drawing No.	Scale	Drawn by	Checked by	Registration / License no. of Arch./ Lic. Engg./ Supervisor.
1	R1	As above	SV	Pankaj Jadhav	

AR. PANKAJ JADHAV
ARCHITECT & INTERIOR DESIGNER
202, ROONGTA ARCADE, OPP. KULKARNI GARDEN,
NEAR SHARANPUR ROAD, THAKKAR ROAD, NASHIK.
MO. 9422263475, OFF.NO. (0253) - 2232575



FRONT ELEVATION
SCALE:- 1:100

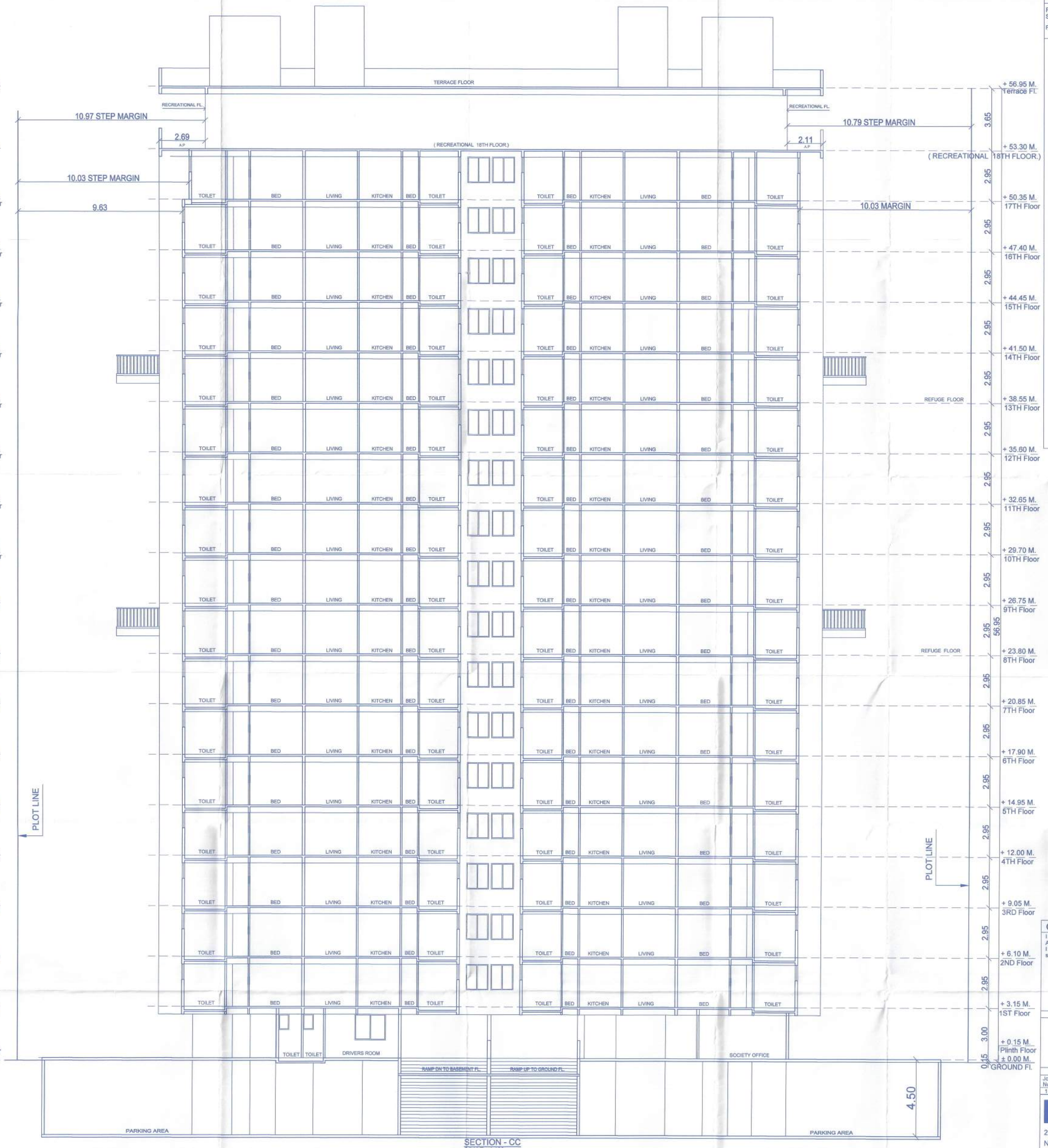

SECTION - CC
SCALE:- 1:100

PROFORMA - 1

PROPOSED RESIDENTIAL BUILDING PLAN ON S.NO. 34/2/A/1/1/1/2 OF ANANDWALI SHIWAR AT NASHIK.

FOR :- SHREE TIRUMALA BUILDCON THRO. BHAGIDARI AKHIL LALIT ROONGTA

DRAWING SHEET NO. 4/5

APPROVED

The Plans amended in .....
As per the conditions Mentioned in the accompaining commencement Certificate No. dated 27/05/2024
A1/BP1166

Executive Engineer
TOWN PLANNING
Nashik Municipal Corporation
Nashik

OWNER DECLARATION

I / We undersigned hereby confirm that I/We would abide by plans approved by Authority collector. I/We would execute the structure as per approved plans. Also I / We would execute the work under supervision of proper technical person so as to ensure the quality and safety at the work site.

For SHREE TIRUMALA BUILDCON

PARTNER

FOR :- SHREE TIRUMALA BUILDCON THRO. BHAGIDARI AKHIL LALIT ROONGTA

OWNER SIGN

AR. PANKAJ P. JADHAV
REG.NO. CA/2014/84783

ARCHITECT SIGN

STRUCTURAL SIGN

Job No.	Drawing No.	Scale	Drawn by	Checked by	Registration / License no. of Arch./ Lic. Engg./ Supervisor
1	R1	As above	SV	Pankaj Jadhav	

AR. PANKAJ JADHAV
ARCHITECT & INTERIOR DESIGNER
202, ROONGTA ARCADE, OPP. KULKARNI GARDEN,
NEAR SHARANPUR ROAD, THAKKAR ROAD, NASHIK.
MO. 9422263475, OFF.NO. (0253) - 2232575

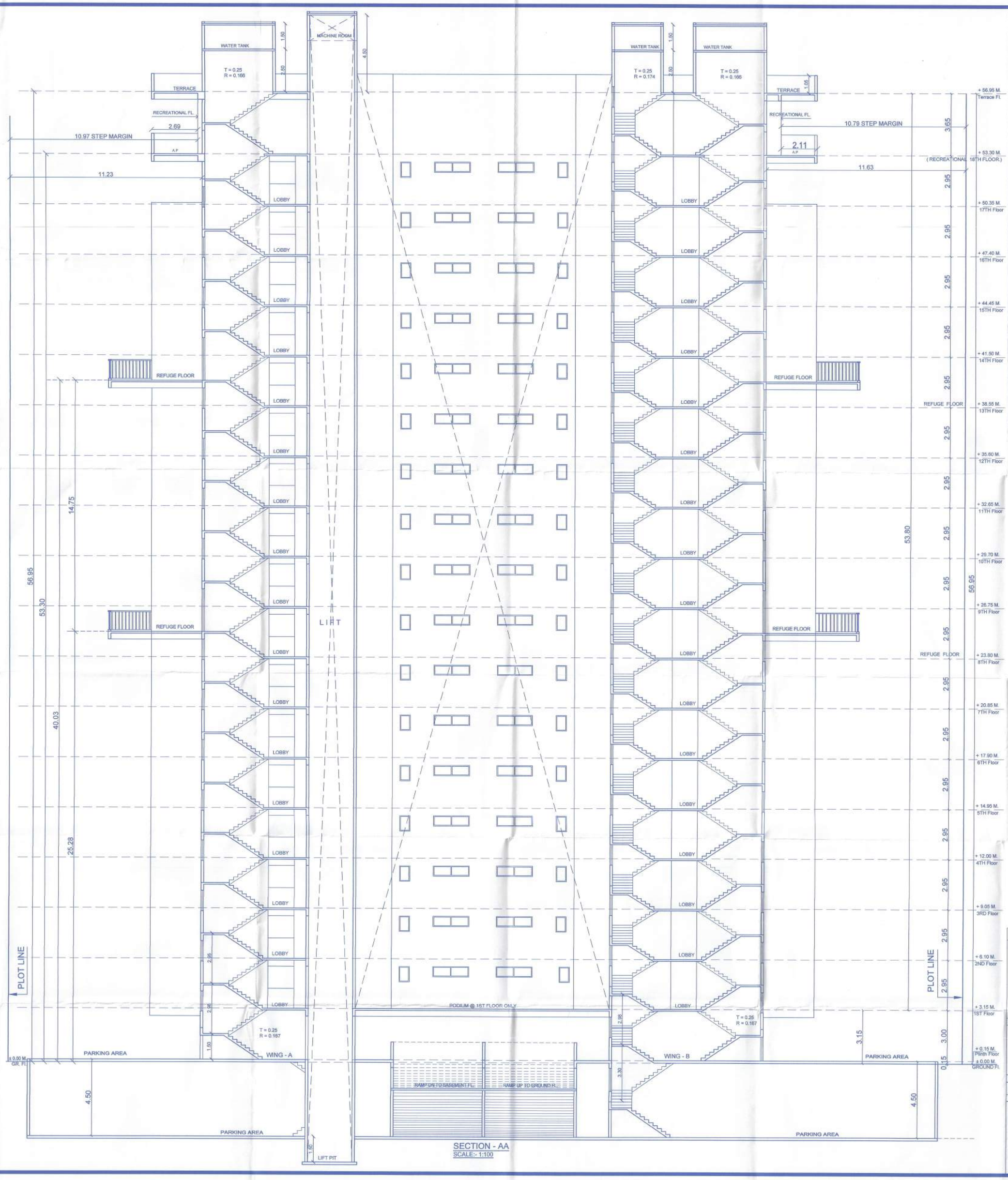

SECTION - AA
SCALE:- 1:100

PROFORMA -1

PROPOSED RESIDENTIAL BUILDING PLAN ON S.NO. 34/2/A/1/1/1/2 OF ANANDWALI SHIWAR AT NASHIK. FOR : - SHREE TIRUMALA BUILDCON THRO. BHAGIDARI AKHIL LALIT ROONGTA	DRAWING SHEET NO. 5/5

APPROVED
The Plans amended in .....
As per the conditions mentioned in the accompaining commencement Certificate No. A1/BP/166 dated 27/06/2024.
Executive Engineer
TOWN PLANING
Nashik Municipal Corporation
Nashik

OWNER DECLARATION

I / We undersigned hereby confirm that I/We would abide by plans approved by Authority collector. I/We would execute the structure as per approved plans. Also I / We would execute the work under supervision of proper technical person so as to ensure the quality and safety at the work site.

For SHREE TIRUMALA BUILDCON
PARTNER
FOR : - SHREE TIRUMALA BUILDCON THRO. BHAGIDARI AKHIL LALIT ROONGTA

OWNER SIGN

AR. PANKAJ P. JADHAV
REG.NO. CA/2014/84783

ARCHITECT SIGN | STRUCTURAL SIGN

Job No.	Drawing No.	Scale	Drawn by	Checked by	Registration / License no. of Arch./ Lic. Engg./ Supervisor.
1	R1	As above	SV	Pankaj Jadhav	

AR. PANKAJ JADHAV
ARCHITECT & INTERIOR DESIGNER
202, ROONGTA ARCADE, OPP. KULKARNI GARDEN, NEAR SHARANPUR ROAD, THAKKAR ROAD, NASHIK.
MO. 9422263475, OFF.NO. (0253) - 2232575