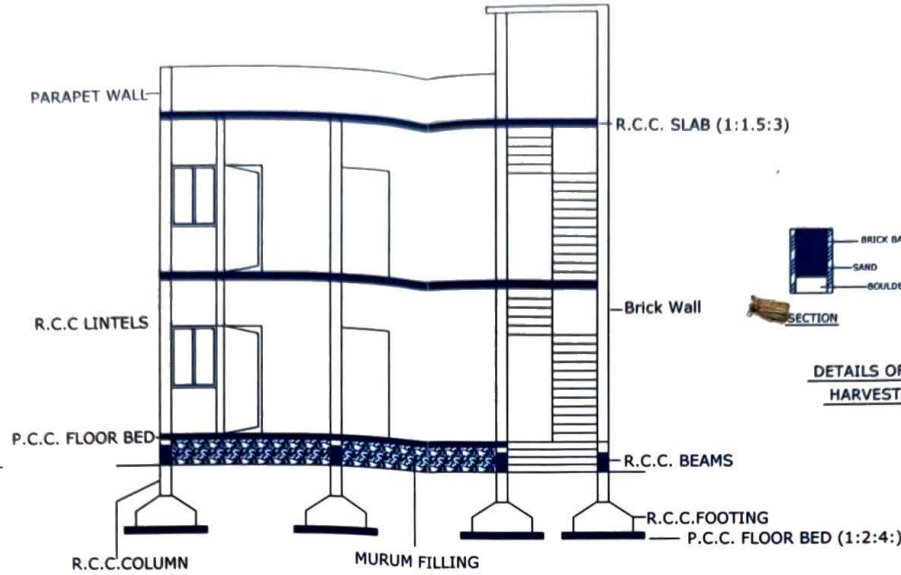
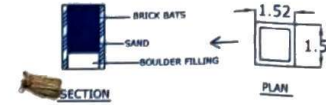


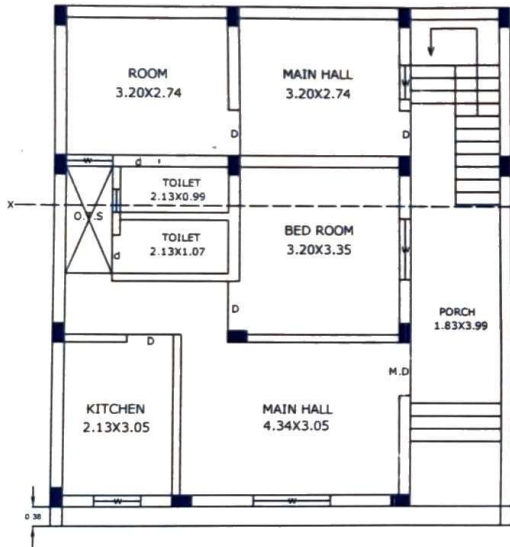
FRONT ELEVATION



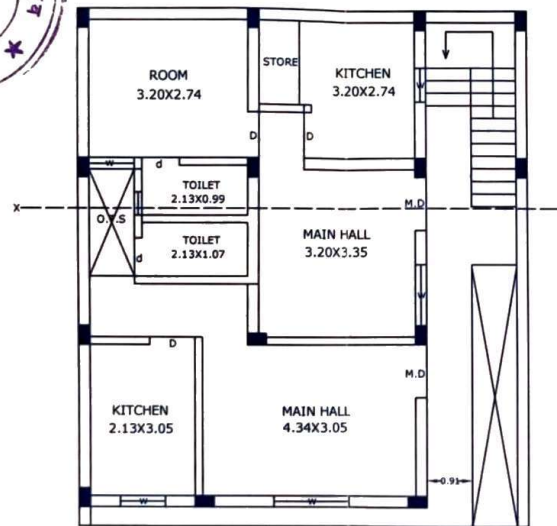
CROSS SECTION X-X



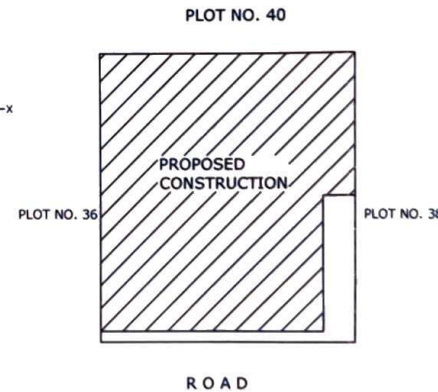
DETAILS OF RAIN WATER HARVESTING TANK



GROUND FLOOR PLAN



FIRST FLOOR PLAN



SITE PLAN

PLAN SHOWING THE PROPOSED CONSTRUCTION OF FIRST FLOOR ON EXISTING GROUND FLOOR ON GAT NO. - 406 , PLOT NO - 37. OWNED BY SHRI. BAILKE BHIVAJI DATTATRAYA AT. NAIGAON , TQ. NAIGAON , DIST . NANDED .

SPECIFICATIONS

- STRUCTURE - R.C.C FRAMED STR.
- S.STRUCTURE - B.B MASONARY WALL
- ROOF - R.C.C SLAB
- DOORS / WINDOWS - TEAK WOOD / ALLUMINIUM
- C.GATE - CHANNEL GATE

OPENINGS

- M.D -- 1.X2.10 C.T.W DOORS WITH C.T.W.PANELLS
- D -- 1.00X2.10 C.T.W.DOORS WITH C.T.W.PANELLS.
- d -- 0.75X2.10 C.T.W.DOORS WITH C.T.W.PANELLES.
- W -- 1.20X1.20 ALUMINIUM WINDOWS.
- V -- 0.60X0.50 M.S. VENTILATORS.

AREA STATEMENT

- 1. TOTAL PLOT AREA :- 94.80 SQM (1020.00 SQFTS.)
- A. PROPOSED GROUND FLOOR :- 84.85 SQM (922.00 SQFTS.)
- B. PROPOSED FIRST FLOOR :- 84.85 SQM (922.00 SQFTS.)
- 2. BUILT UP AREA
- TOTAL BUILT-UP AREA :- 169.70 SQM (1844.00 SQFTS.)



OWNER'S SIGNATURE

SHRI. BAILKE BHIVAJI DATTATRAYA

PREPARED BY :-



AKSHAY M. BAGLEKAR
D.O.E. CIVIL PLANNER & DESIGNER
BUILD PLAN ENGINEERS , NANDED & NAYGAON
DIAL: 7038755703 , 9850593891

मुख्याधिकारी
नगर पंचायत नायगाव