

PARKING TABLE AS PER LAST APPROVE Retained as per OLD DCR 1995 WING A, WING B, WING C, WING D, WING J, WING K

PARKING TABLE AS PER LAST APPROVE UDPCR RETAIL WING

REQUIRED R.G. AREA, PROPOSED R.G. AREA ON GROUND, PERMISSIBLE AREA FOR CLUBHOUSE, etc.

R.G. STATEMENT FOR PLOT-A, NET PLOT AREA, PHY. R.G. 25% REQUIRED, etc.

PARKING TABLE AS PER LAST APPROVE UDPCR WING E & WING H

TOTAL PARKING PROVIDED (RESIDENTIAL), FLOOR, CAR, PARKING, BIKE

BUILT UP AREA SUMMARY, AS PER LAST APPROVED BIUP AREA, NOW PROPOSED BIUP AREA

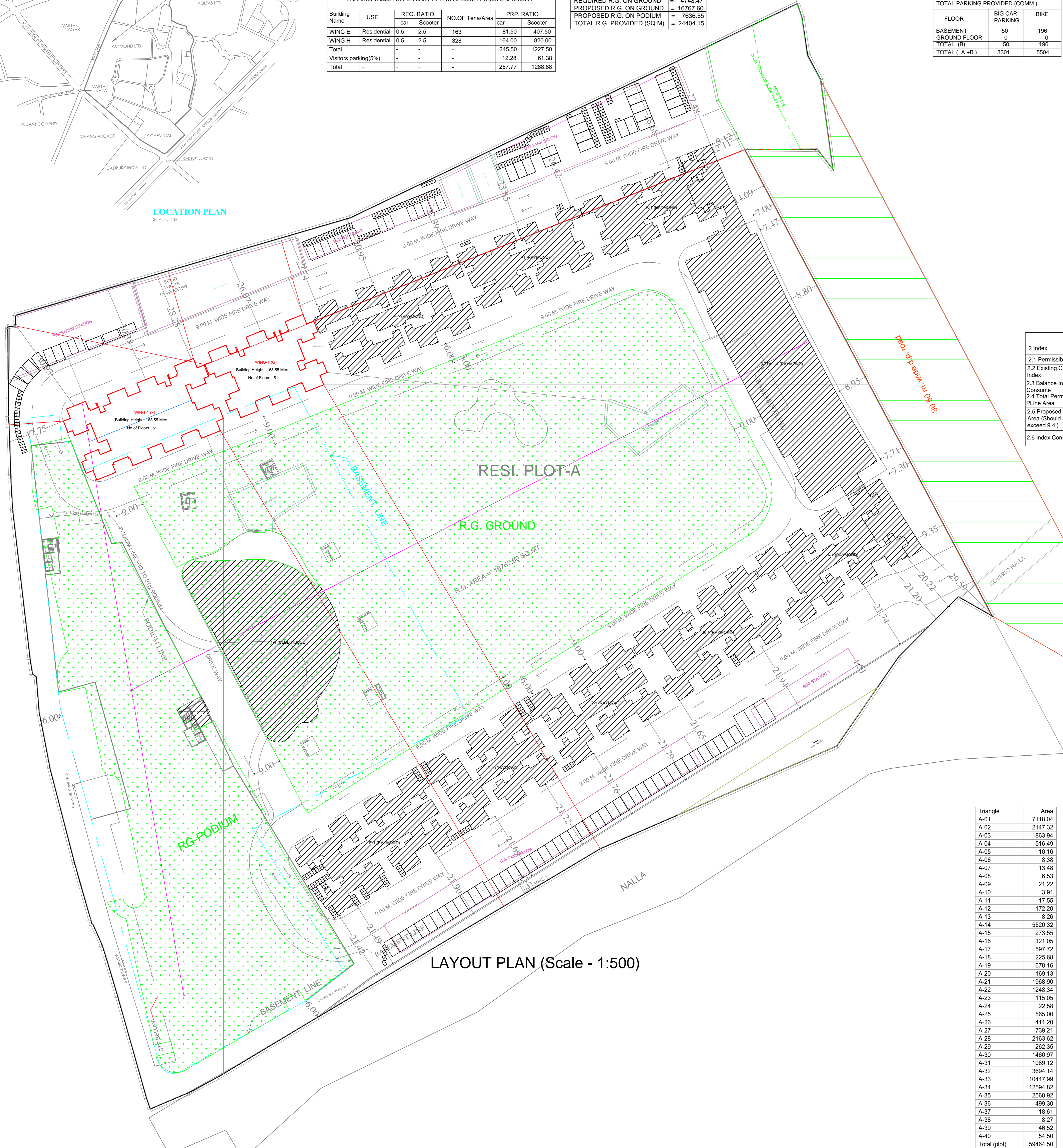
BUILDING WISE FSI STATEMENT, BUILDING, FSI AREA, BALC, PASS, STAIR, LIFT, TENE

PARKING CALCULATIONS, CAR, SCOOTER, CYCLE, VISIT.PARKING(CAR), VISIT.PARKING(SC)

WATER REQUIREMENT, REQD CAPACITY(LIT), PROP CAPACITY(LIT)



PRODUCED BY AN AUTODESK EDUCATIONAL PRODUCT

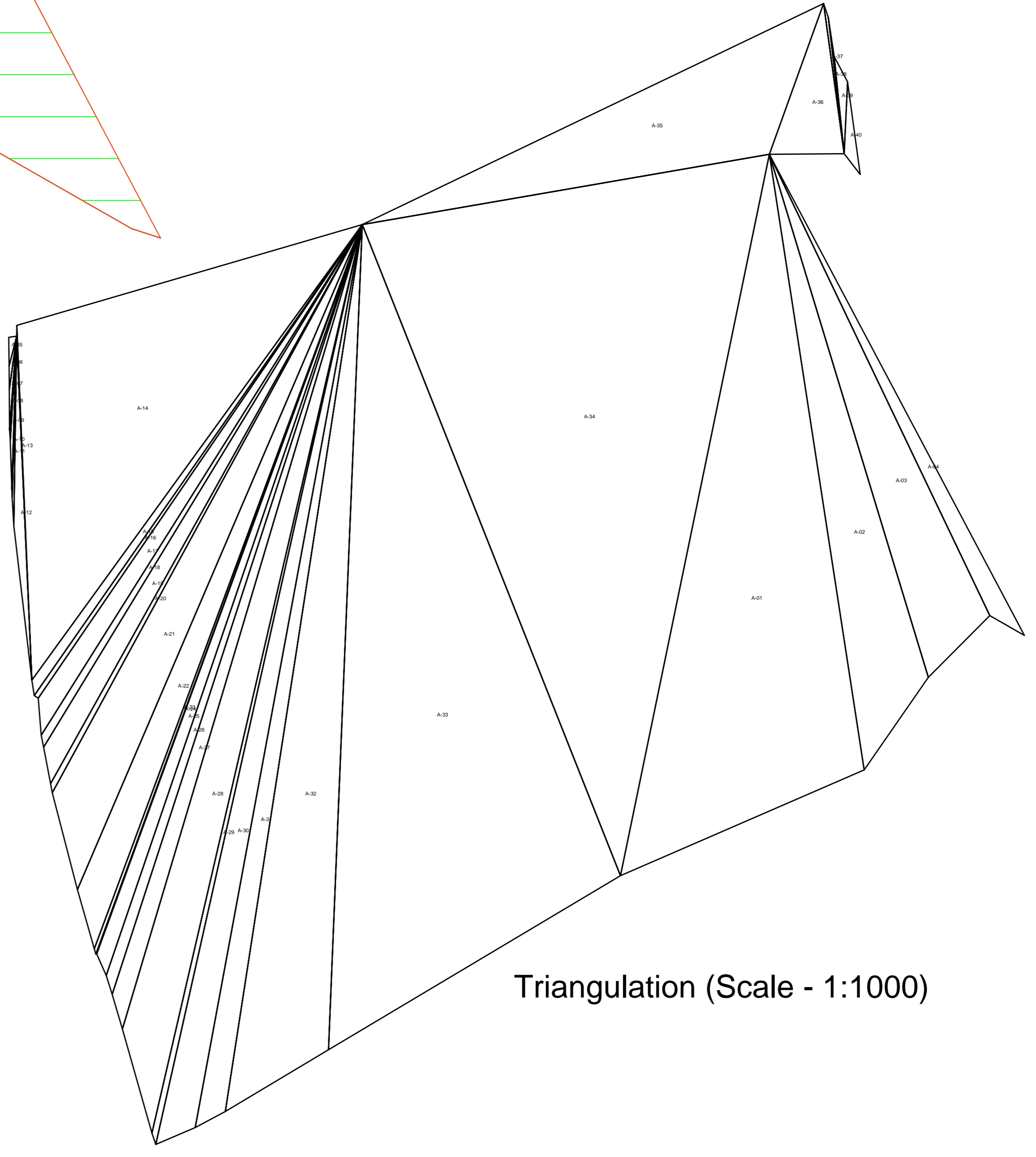


LAYOUT PLAN (Scale - 1:500)

Area from DRC utilisation Proposed, DRC No & Type, Area of DRC under Utilization in SqM, etc.

FSI DETAILS, 2 Index, Basic FSI, Premium FSI, TDR, Incentive FSI for green building, etc.

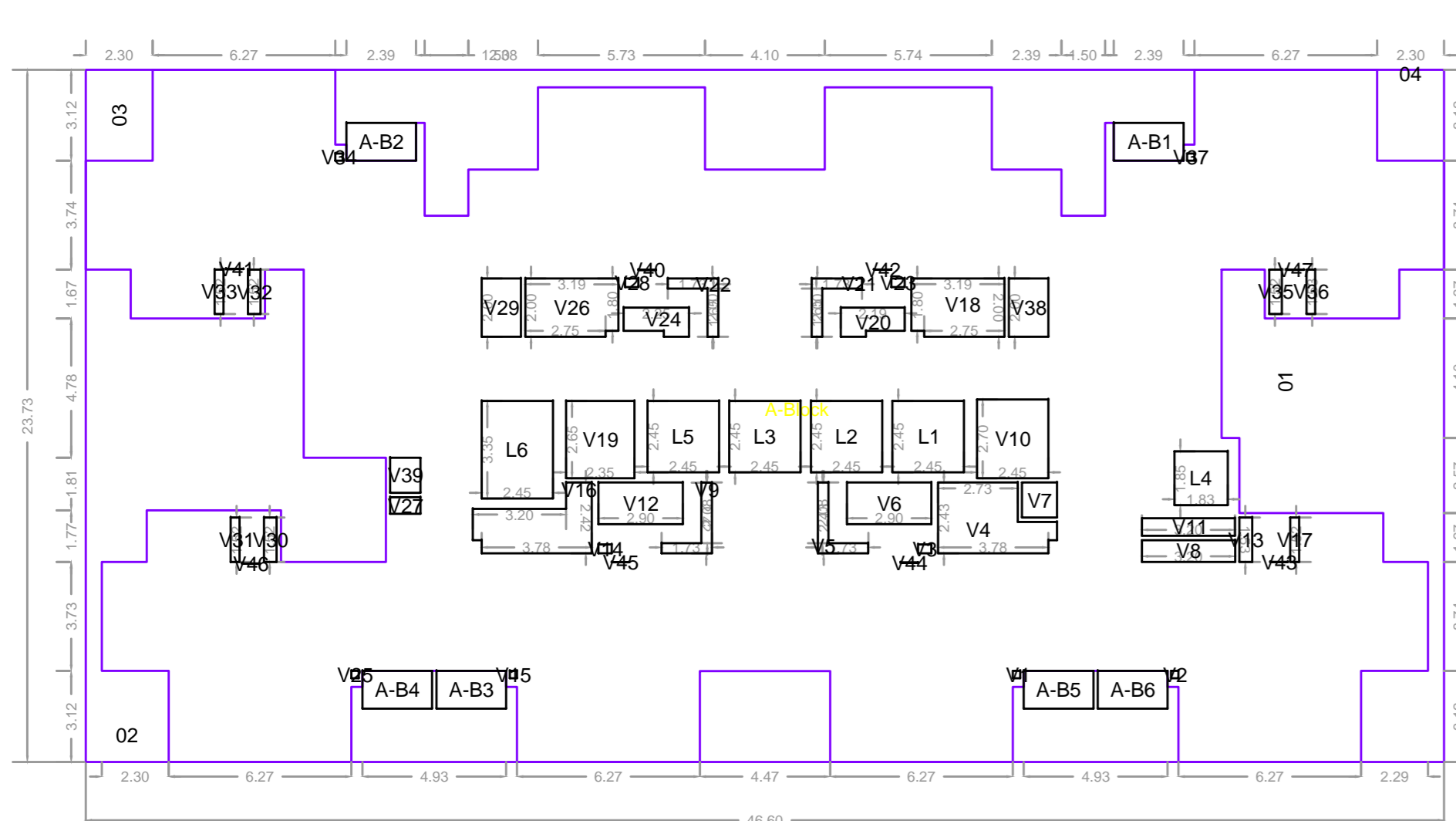
Triangulation table with columns for Triangle, Area, and values for triangles A-01 to A-40.



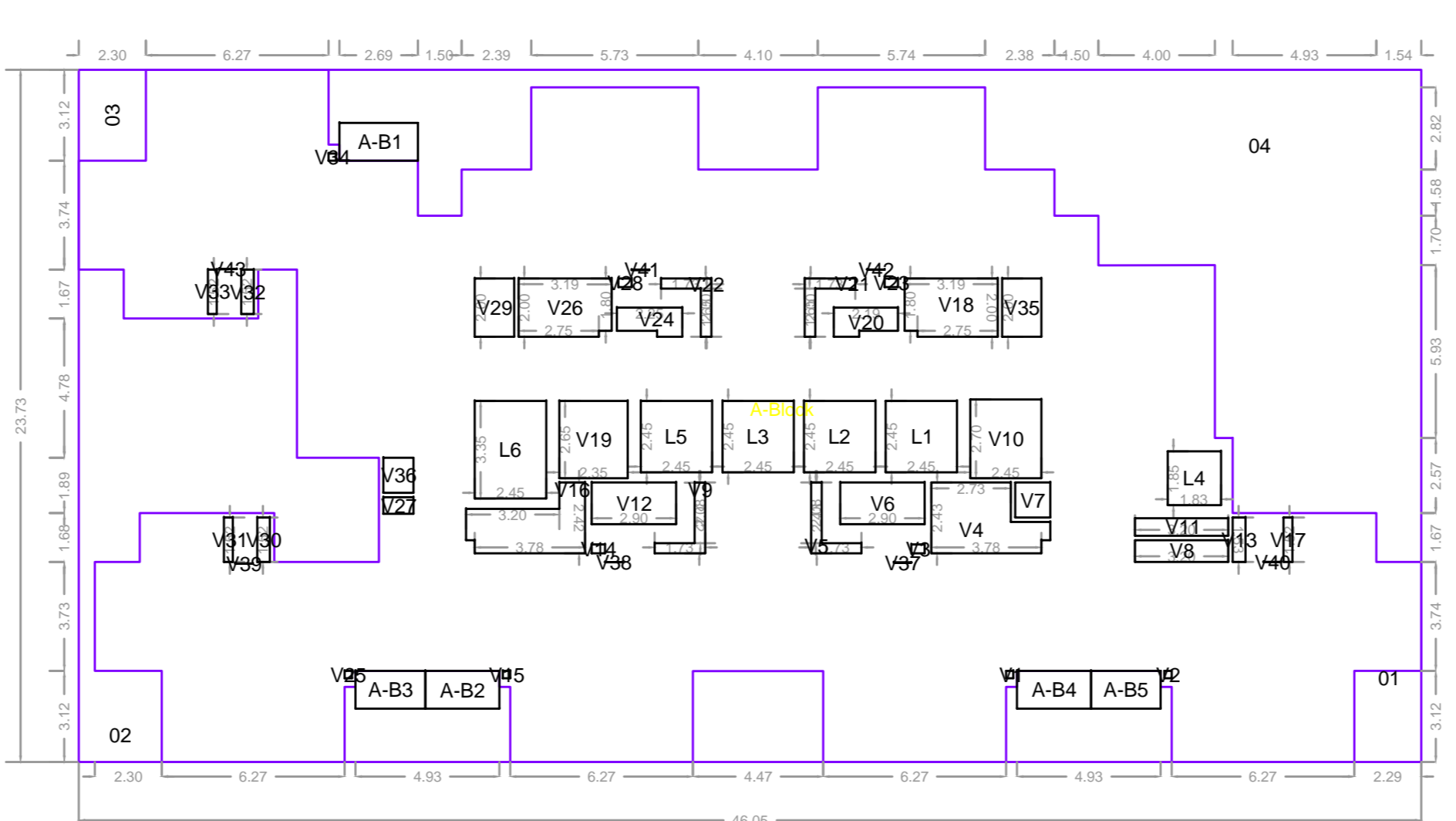
Triangulation (Scale - 1:1000)

PROJECT TYPE - Building Development, SEAL OF APPROVAL, BUILDING: WING (F), WING (G), PROJECT INFORMATION, CASE TYPE, LOCATION, PLOT USE, AREA STATEMENT, 1. AREA OF PLOT, 2. DEDUCTIONS, 3. BALANCE PLOT AREA, 4. AMENITY, 5. NET PLOT AREA, 6. RECREATIONAL OPEN SPACE, 7. INTERNAL ROAD, 8. PLOTTABLE AREA, 9. BUILT UP AREA WITH REF. TO BASE F.S.I, 10. ADDITION OF FSI ON PAYMENT OF PREMIUM, 11. IN-SITU AND TDR LOADING, 12. ADDITIONAL FOR AREA UNDER CHAPTER 7, 13. TOTAL ENTITLEMENT OF FSI, 14. MAXIMUM UTILIZATION LIMIT OF F.S.I, 15. TOTAL PERMISSIBLE FSI/PLOT POTENTIAL, 16. PROPOSED FLOOR (BIUP) AREA, 17. TOTAL (BIUP) AREA, 18. CONSUMED FSI FACTOR, CERTIFICATE OF AREA, LEGEND, OWNERS NAME & SIGN, ARCH. NAME, SIGN & ADD, PROJECT INFORMATION, INWARD NO, KEY NO, DATE, SCALE, SHEET NO / 5

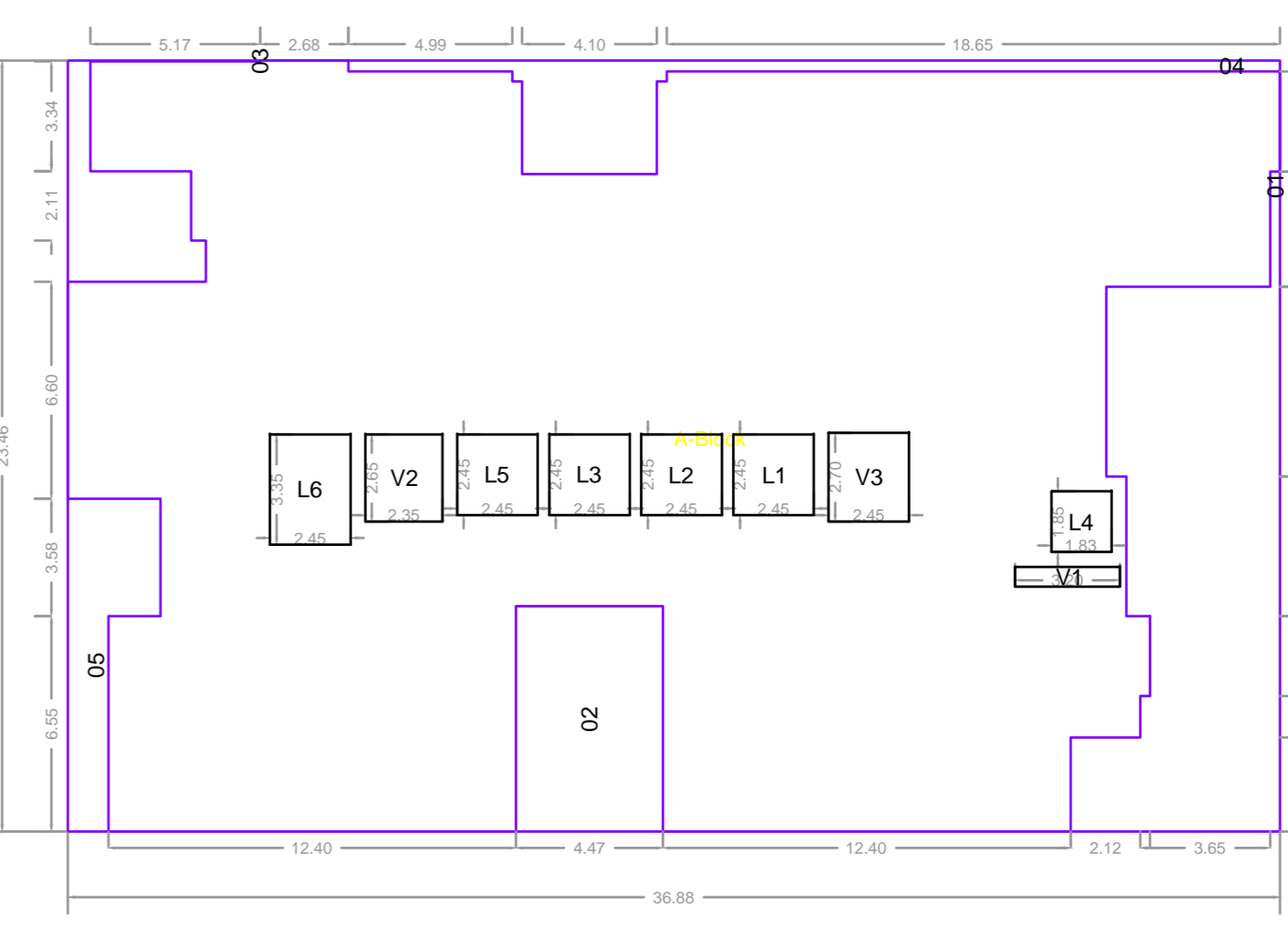
PRODUCED BY AN AUTODESK EDUCATIONAL PRODUCT



Polygon	Area	V22	1.21
A-Block	1106.05	V23	0.14
01	86.16	V24	1.97
02	111.33	V25	0.06
03	7.16	V26	6.30
04	77.43	V27	0.66
L1	6.00	V28	0.14
L2	6.00	V29	2.70
L3	6.00	V30	0.66
L4	3.38	V31	0.45
L5	6.00	V32	0.66
L6	8.21	V33	0.46
V1	0.06	V34	0.66
V2	0.06	V35	0.66
V3	0.14	V36	0.45
V4	7.94	V37	0.06
V5	1.36	V38	2.70
V6	4.13	V39	1.24
V7	1.44	V40	0.00
V8	2.40	V41	0.00
V9	1.36	V42	0.00
V10	6.60	V43	0.00
V11	1.92	V44	0.00
V12	4.13	V45	0.00
V13	0.66	V46	0.00
V14	0.14	V47	0.00
V15	0.06	A-B1	3.10
V16	6.88	A-B2	3.10
V17	0.46	A-B3	3.09
V18	6.30	A-B4	3.09
V19	6.21	A-B5	3.09
V20	1.93	A-B6	3.09
V21	1.21	Total	730.97



Polygon	Area	V19	6.21
A-Block	1092.99	V20	1.23
01	24.47	V21	1.21
02	111.75	V22	1.21
03	7.16	V23	0.14
04	197.16	V24	1.97
L1	6.00	V25	0.06
L2	6.00	V26	6.30
L3	6.00	V27	0.60
L4	3.38	V28	0.14
L5	6.00	V29	2.70
L6	8.21	V30	0.66
V1	0.06	V31	0.46
V2	0.06	V32	0.66
V3	0.14	V33	0.45
V4	7.94	V34	0.06
V5	1.36	V35	2.70
V6	4.13	V36	1.24
V7	1.44	V37	0.00
V8	2.40	V38	0.00
V9	1.36	V39	0.00
V10	6.60	V40	0.00
V11	1.92	V41	0.00
V12	4.13	V42	0.00
V13	0.66	V43	0.00
V14	0.14	A-B1	3.48
V15	0.06	A-B2	3.29
V16	6.88	A-B3	3.09
V17	0.46	A-B4	3.29
V18	6.30	A-B5	3.09
Total	658.18		

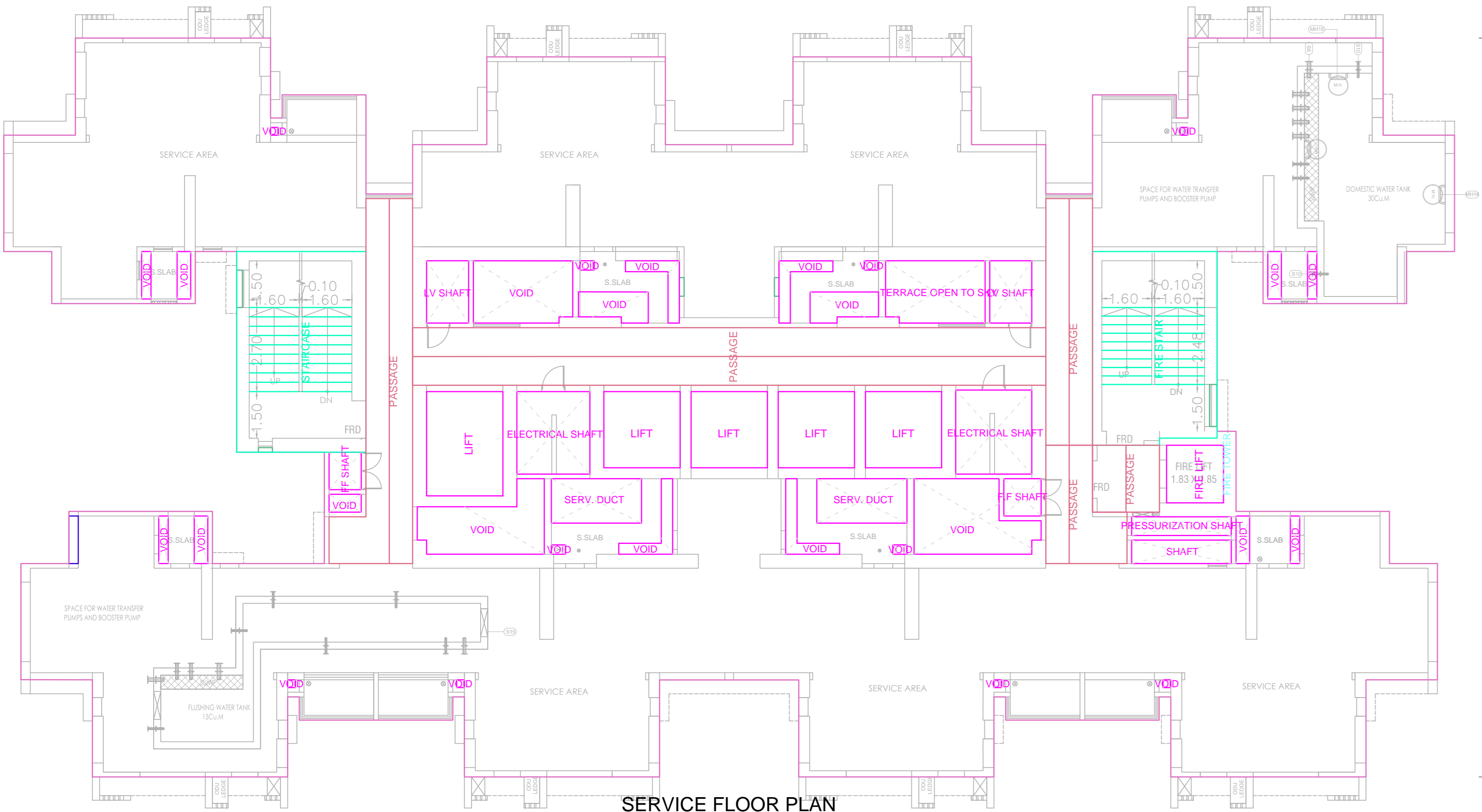


Polygon	Area
A-Block	865.11
01	84.06
02	30.64
03	15.62
04	22.21
05	18.17
L1	6.00
L2	6.00
L3	6.00
L4	3.38
L5	6.00
L6	8.21
V1	1.92
V2	6.21
V3	6.60
Total	658.18

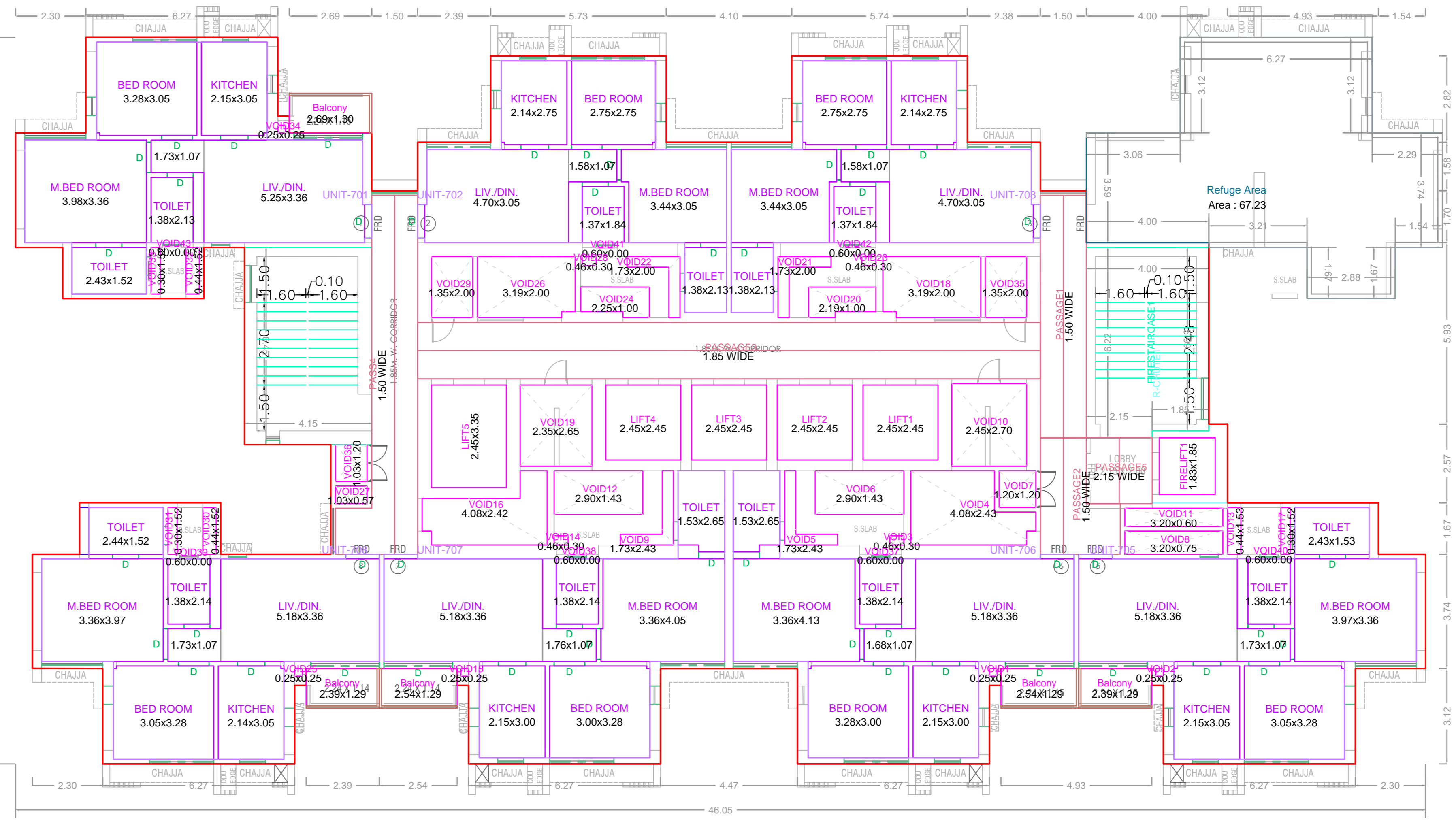
TYPICAL - 1- 6, 8- 11, 13- 16, 18- 21, 23- 26, 28- 31, 33- 36, 38- 41, 43- 46, 48- 50 FLOOR PLAN

TYPICAL - 7, 12, 17, 22, 27, 32, 37, 42, 47 FLOOR PLAN

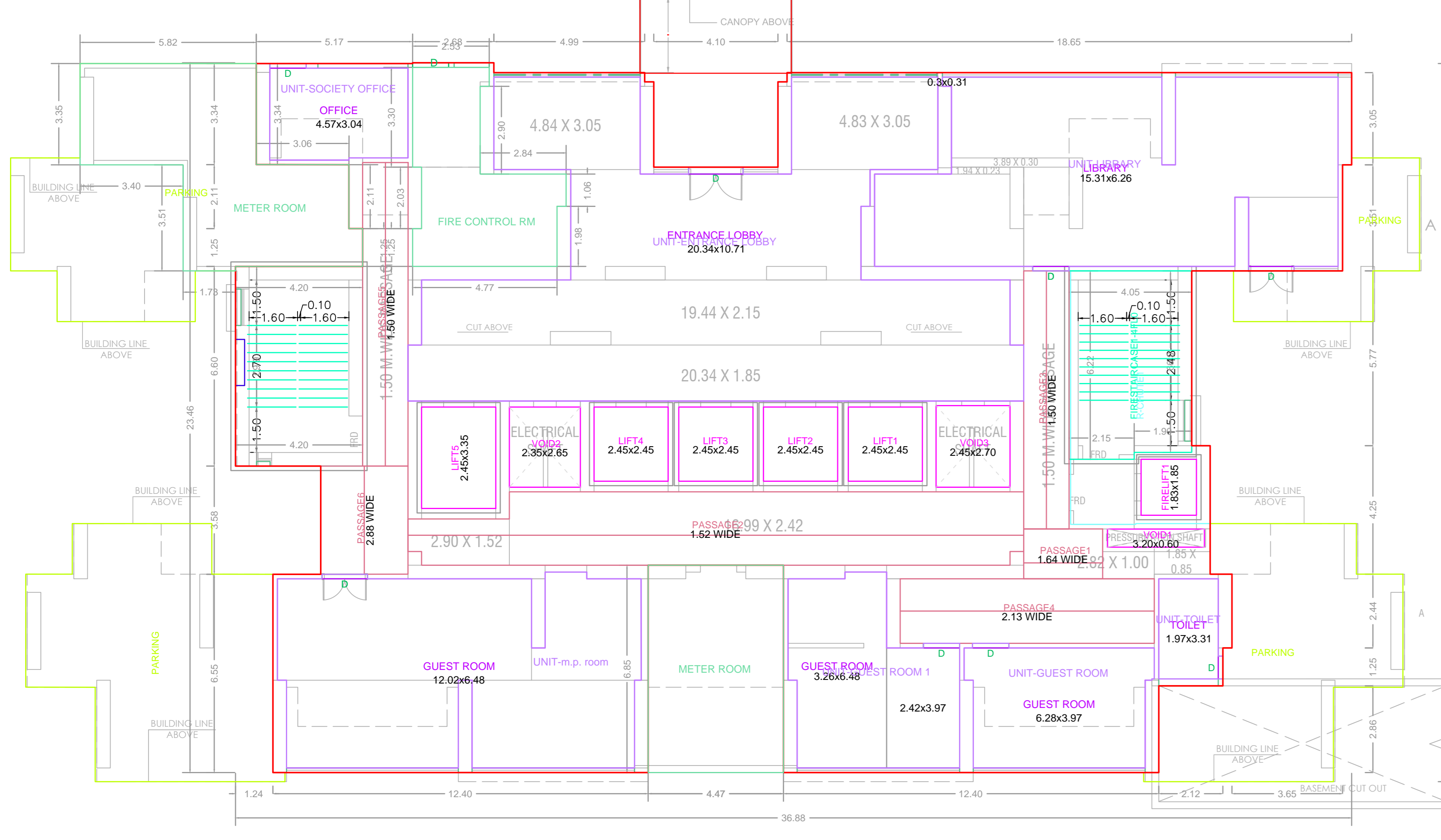
GROUND PARKING FLOOR PLAN



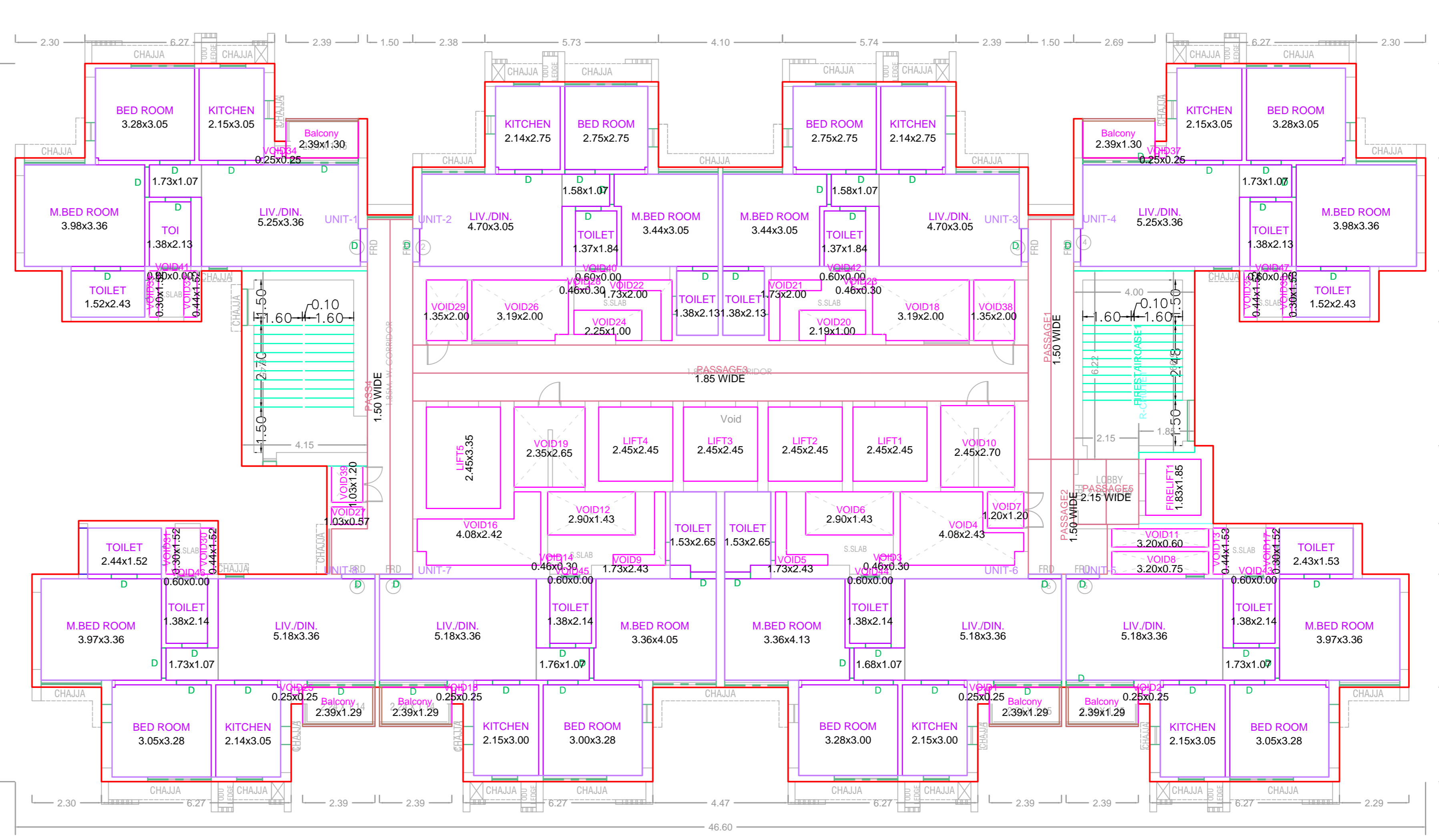
SERVICE FLOOR PLAN



TYPICAL - 7, 12, 17, 22, 27, 32, 37, 42, 47 FLOOR PLAN



GROUND PARKING FLOOR PLAN



TYPICAL - 1- 6, 8- 11, 13- 16, 18- 21, 23- 26, 28- 31, 33- 36, 38- 41, 43- 46, 48- 50 FLOOR PLAN


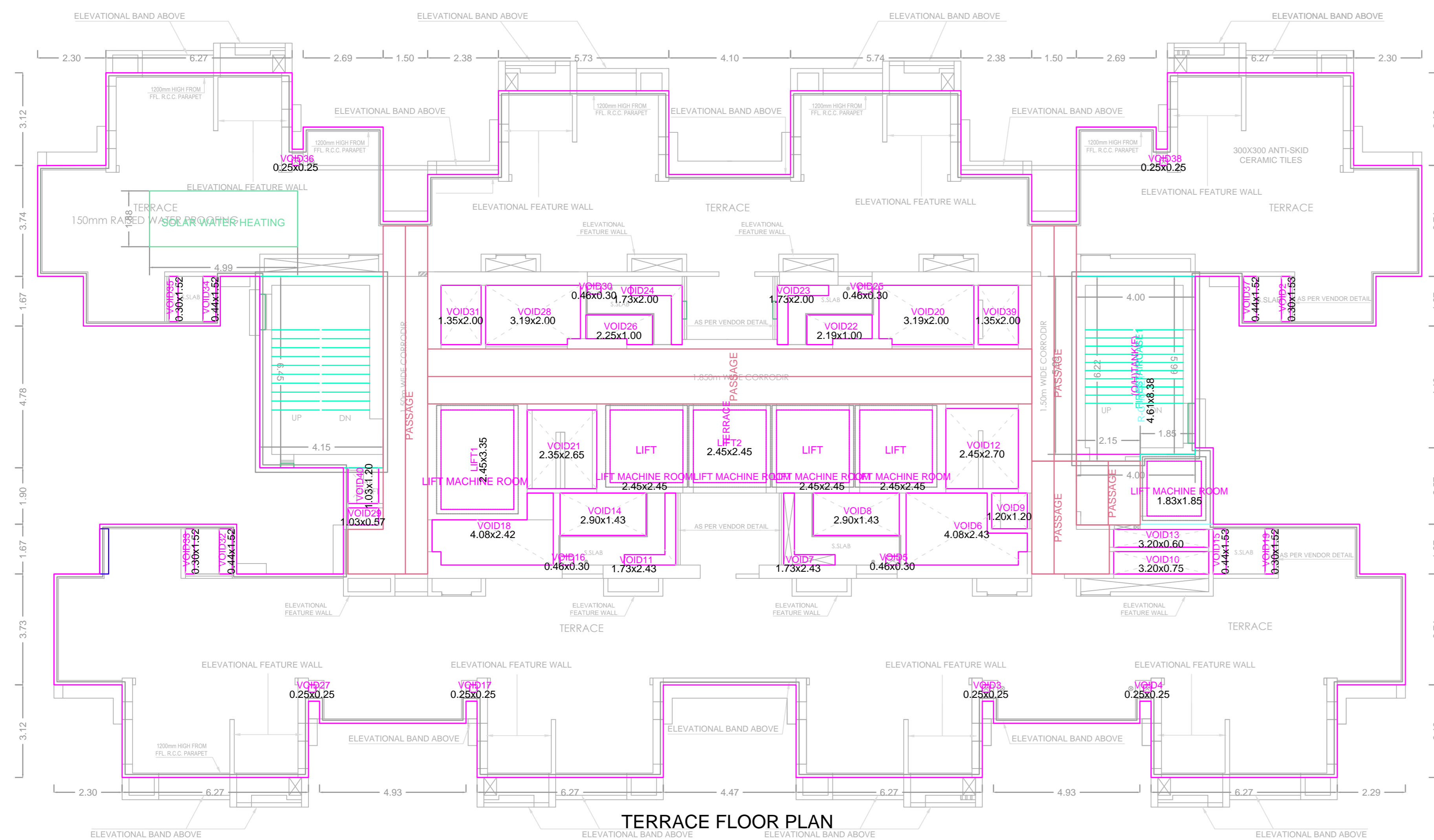
OWNERS NAME & SIGN ARCH. NAME, SIGN & ADD
 RAYMOND LTD SHASHIKANT L. JADHAV

PROJECT INFORMATION
 PLOT NO : 0
 USE : Residential
 SUBUSE : Apartment
 SECTOR NO : 4
 PLOT ADDRESS : S.NO.122, 126B/1,126B/2,126B/1/3,127,128/B, 129 /1,129 /3 OF VILLAGE PANCHPAKHADI, POKHARAN ROAD NO.1, TAL. & DIST. THANE.

INWARD NO	TMC/TDD/4089/22
KEY NO	790
DATE	21-12-2022
SCALE	1:100
SHEET NO	2 / 5

FLOOR WISE FSI STATEMENT: WING (F)

BUILDING	FSI AREA		BALC	PASS	STAIR	LIFT	TENE
	RESI	NON RESI					
TERRACE FLOOR	0.00	0.00	0.00	0.00	0.00	0.00	0
FIFTIETH FLOOR	730.97	0.00	18.57	81.03	51.24	35.60	8
FORTYNINTH FLOOR	730.97	0.00	18.57	81.03	51.24	35.60	8
FORTYEIGHTH FLOOR	730.97	0.00	18.57	81.03	51.24	35.60	8
FORTYSEVENTH FLOOR	658.33	0.00	16.25	81.03	51.24	35.60	7
FORTYSIXTH FLOOR	730.97	0.00	18.57	81.03	51.24	35.60	8
FORTYFIFTH FLOOR	730.97	0.00	18.57	81.03	51.24	35.60	8
FORTYFOURTH FLOOR	730.97	0.00	18.57	81.03	51.24	35.60	8
FORTYTHIRD FLOOR	730.97	0.00	18.57	81.03	51.24	35.60	8
FORTYSECOND FLOOR	658.33	0.00	16.25	81.03	51.24	35.60	7
FORTYFIRST FLOOR	730.97	0.00	18.57	81.03	51.24	35.60	8
FORTIETH FLOOR	730.97	0.00	18.57	81.03	51.24	35.60	8
THIRTYNINTH FLOOR	730.97	0.00	18.57	81.03	51.24	35.60	8
THIRTYEIGHTH FLOOR	730.97	0.00	18.57	81.03	51.24	35.60	8
THIRTYSEVENTH FLOOR	658.33	0.00	16.25	81.03	51.24	35.60	7
THIRTYSIXTH FLOOR	730.97	0.00	18.57	81.03	51.24	35.60	8
THIRTYFIFTH FLOOR	730.97	0.00	18.57	81.03	51.24	35.60	8
THIRTYFOURTH FLOOR	730.97	0.00	18.57	81.03	51.24	35.60	8
THIRTYTHIRD FLOOR	730.97	0.00	18.57	81.03	51.24	35.60	8
THIRTYSECOND FLOOR	658.33	0.00	16.25	81.03	51.24	35.60	7
THIRTYFIRST FLOOR	730.97	0.00	18.57	81.03	51.24	35.60	8
THIRTIETH FLOOR	730.97	0.00	18.57	81.03	51.24	35.60	8
TWENTYNINTH FLOOR	730.97	0.00	18.57	81.03	51.24	35.60	8
TWENTYEIGHTH FLOOR	730.97	0.00	18.57	81.03	51.24	35.60	8
TWENTYSEVENTH FLOOR	658.33	0.00	16.25	81.03	51.24	35.60	7
TWENTYSIXTH FLOOR	730.97	0.00	18.57	81.03	51.24	35.60	8
TWENTYFIFTH FLOOR	730.97	0.00	18.57	81.03	51.24	35.60	8
TWENTYFOURTH FLOOR	730.97	0.00	18.57	81.03	51.24	35.60	8
TWENTYTHIRD FLOOR	730.97	0.00	18.57	81.03	51.24	35.60	8
TWENTYSECOND FLOOR	658.33	0.00	16.25	81.03	51.24	35.60	7
TWENTYFIRST FLOOR	730.97	0.00	18.57	81.03	51.24	35.60	8
TWENTIETH FLOOR	730.97	0.00	18.57	81.03	51.24	35.60	8
NINETEENTH FLOOR	730.97	0.00	18.57	81.03	51.24	35.60	8
EIGHTEENTH FLOOR	730.97	0.00	18.57	81.03	51.24	35.60	8
SEVENTEENTH FLOOR	658.33	0.00	16.25	81.03	51.24	35.60	7
SIXTEENTH FLOOR	730.97	0.00	18.57	81.03	51.24	35.60	8
FIFTEENTH FLOOR	730.97	0.00	18.57	81.03	51.24	35.60	8
FOURTEENTH FLOOR	730.97	0.00	18.57	81.03	51.24	35.60	8
THIRTEENTH FLOOR	730.97	0.00	18.57	81.03	51.24	35.60	8
TWELFTH FLOOR	658.33	0.00	16.25	81.03	51.24	35.60	7
ELEVENTH FLOOR	730.97	0.00	18.57	81.03	51.24	35.60	8
TENTH FLOOR	730.97	0.00	18.57	81.03	51.24	35.60	8
NINTH FLOOR	730.97	0.00	18.57	81.03	51.24	35.60	8
EIGHTH FLOOR	730.97	0.00	18.57	81.03	51.24	35.60	8
SEVENTH FLOOR	658.33	0.00	16.25	81.03	51.24	35.60	7
SIXTH FLOOR	730.97	0.00	18.57	81.03	51.24	35.60	8
FIFTH FLOOR	730.97	0.00	18.57	81.03	51.24	35.60	8
FOURTH FLOOR	730.97	0.00	18.57	81.03	51.24	35.60	8
THIRD FLOOR	730.97	0.00	18.57	81.03	51.24	35.60	8
SECOND FLOOR	730.97	0.00	18.57	81.03	51.24	35.60	8
FIRST FLOOR	730.97	0.00	18.57	81.03	51.24	35.60	8
GROUND PARKING FLOOR	658.18	0.00	0.00	106.27	52.50	35.60	0
Total	36552.92	0.00	907.63	4157.87	2614.50	1815.60	381



SECTION
(Scale - 1:250)

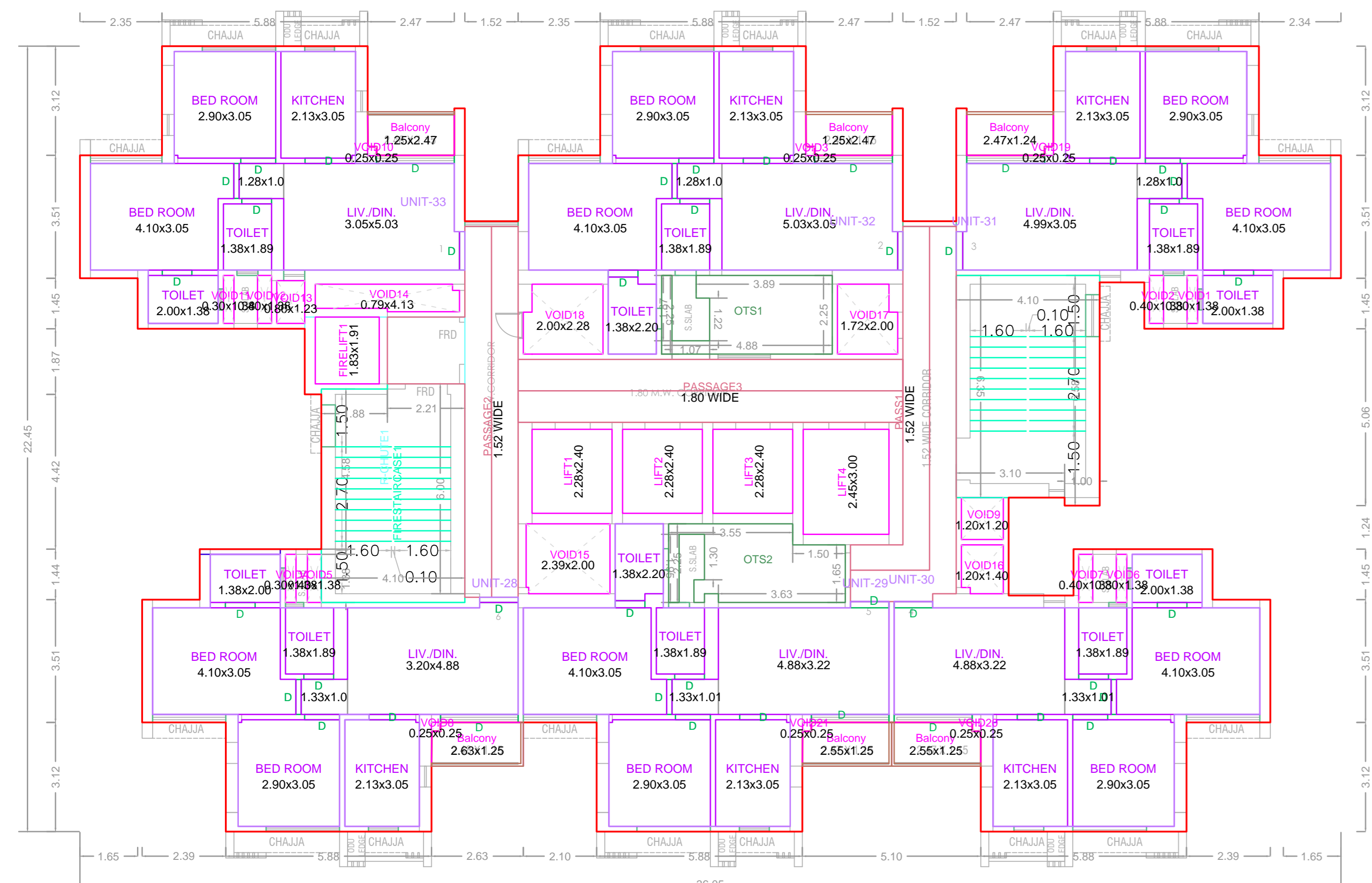
OWNERS NAME & SIGN ARCH.NAME, SIGN & ADD

RAYMOND LTD SHASHIKANT L. JADHAV

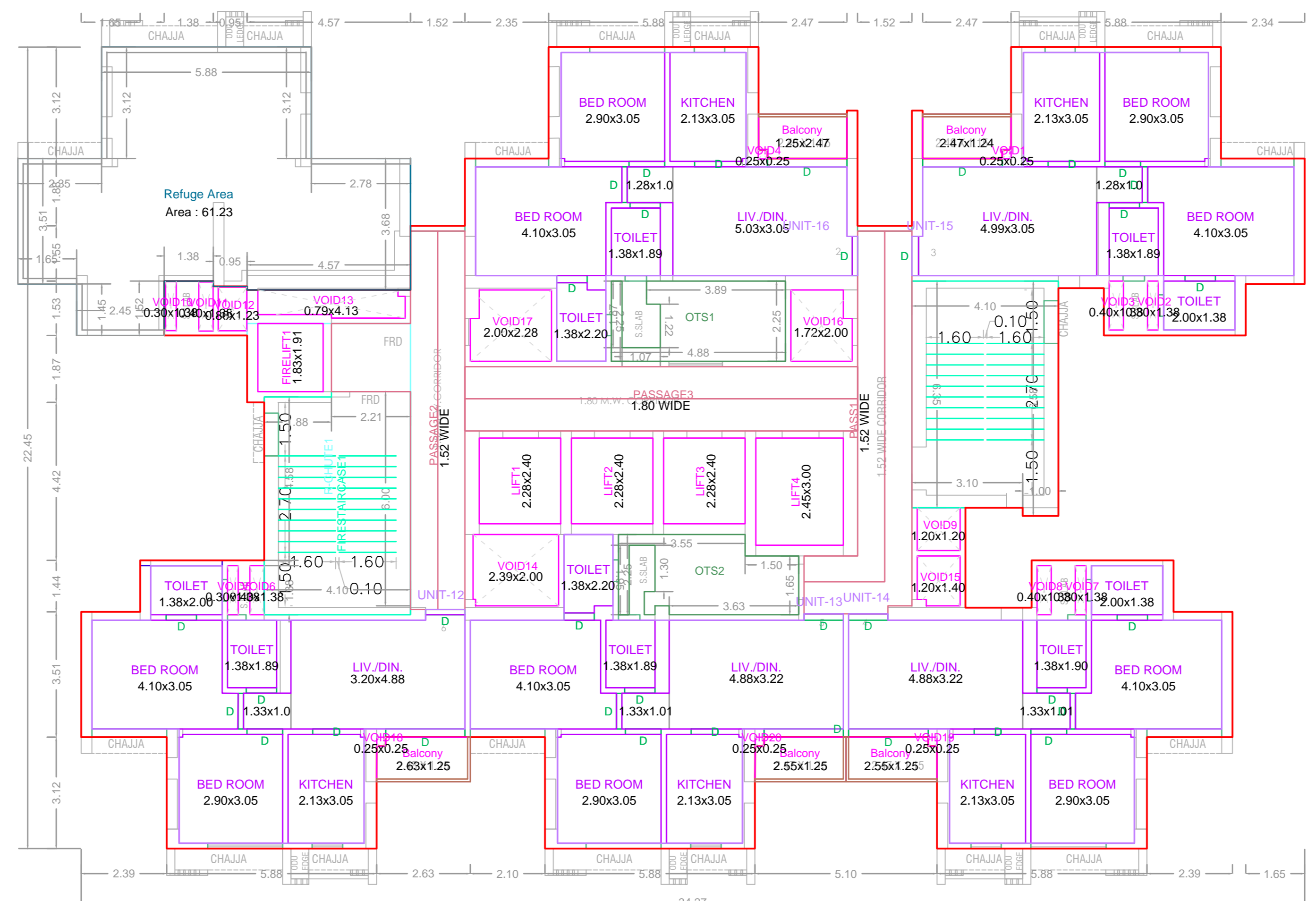
PROJECT INFORMATION

PLOT NO : 0
 USE : Residential
 SUBUSE : Apartment
 SECTOR NO : 4
 PLOT ADDRESS : S.NO.122, 126B1/1, 126B/2, 126B/1/3, 127, 128/B, 129 /1, 129 /3 OF VILLAGE PANCHPAKHADI, POKHARAN ROAD NO.1, TAL. & DIST. THANE.

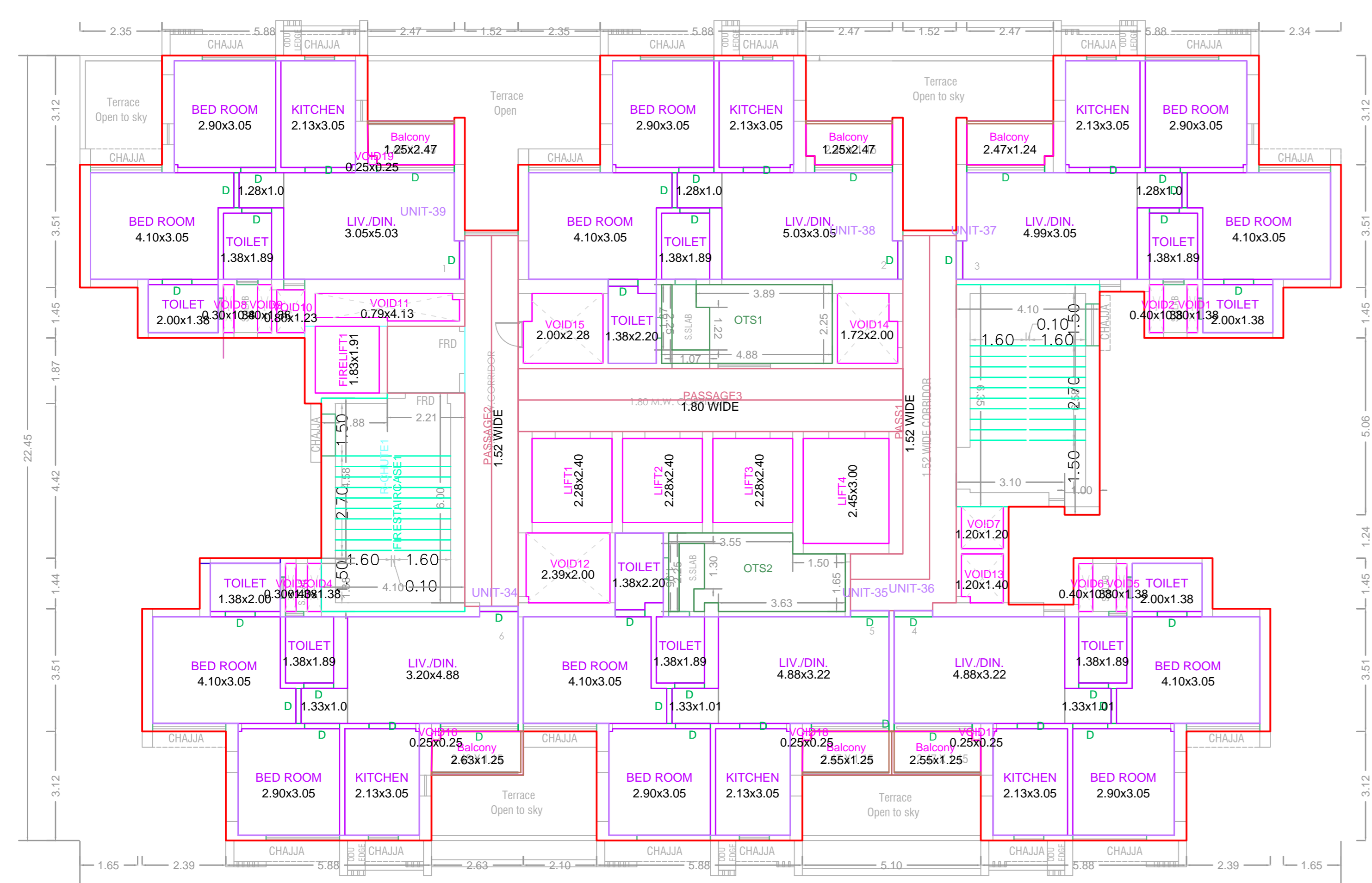
INWARD NO TMC/TDD/4089/22
 KEY NO 790 SCALE 1:100
 DATE 21-12-2022 SHEET NO 3 / 5



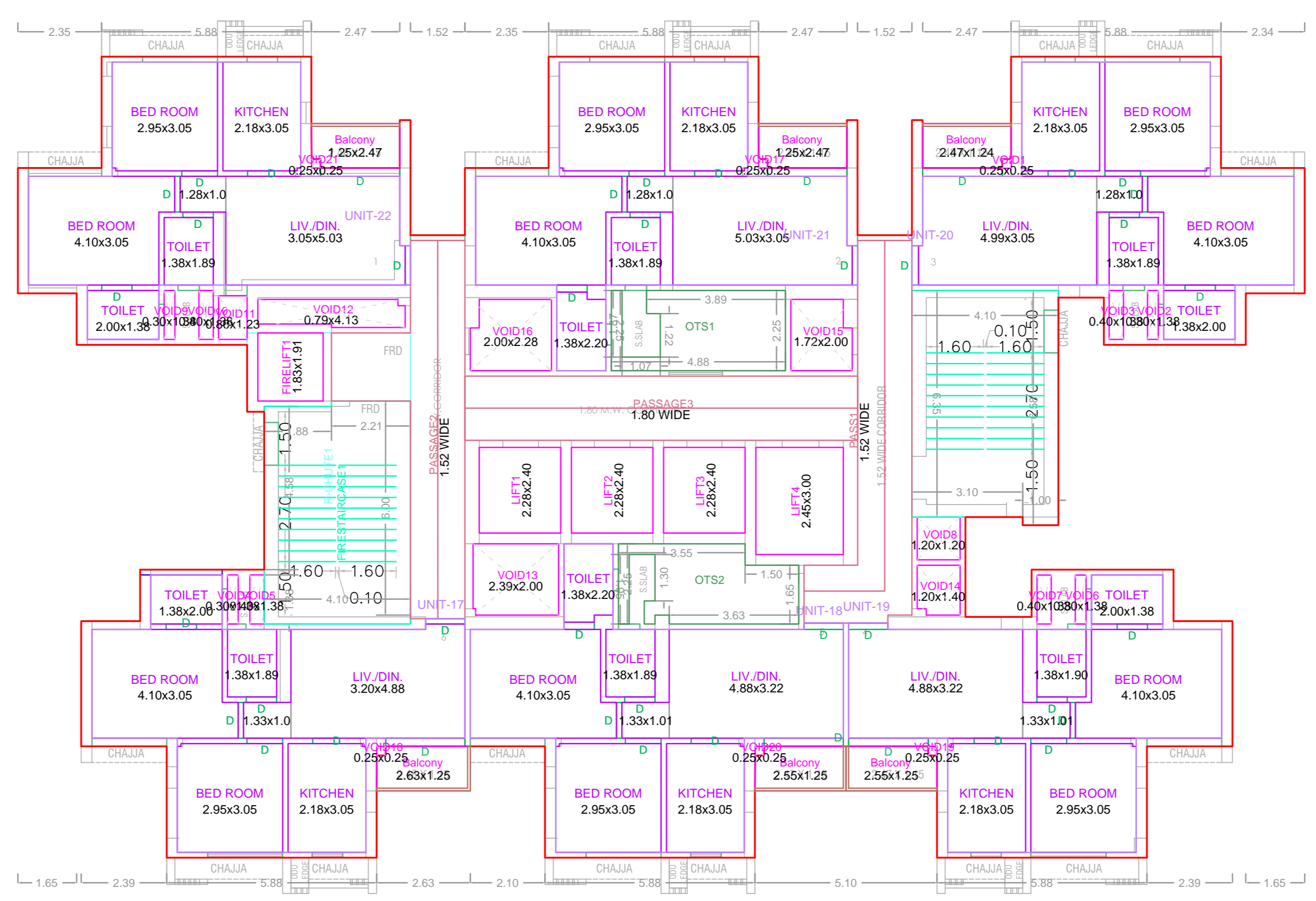
TYPICAL - 2- 6, 8- 11, 13- 15 FLOOR PLAN



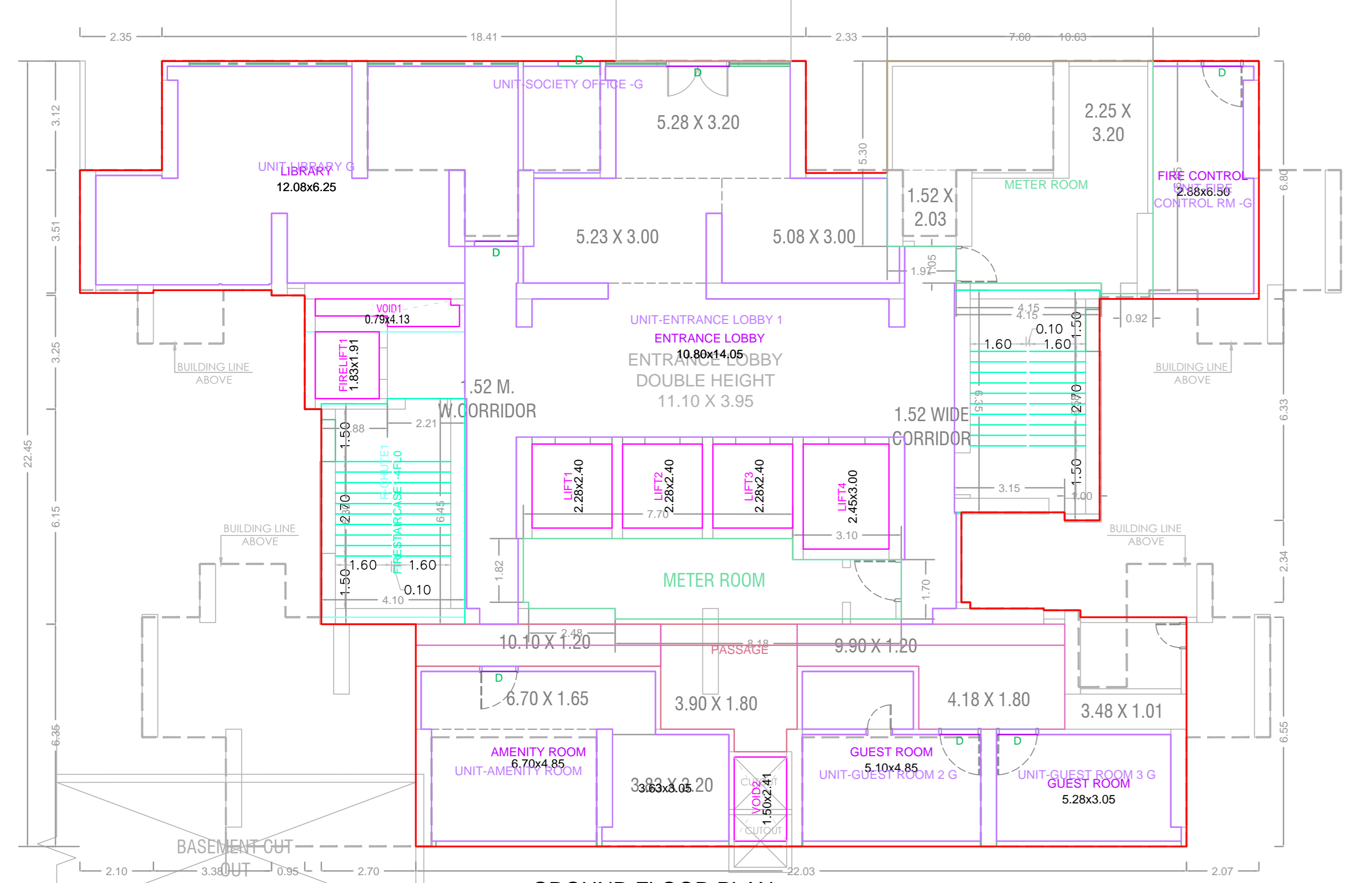
TYPICAL - 17, 22, 27 FLOOR PLAN



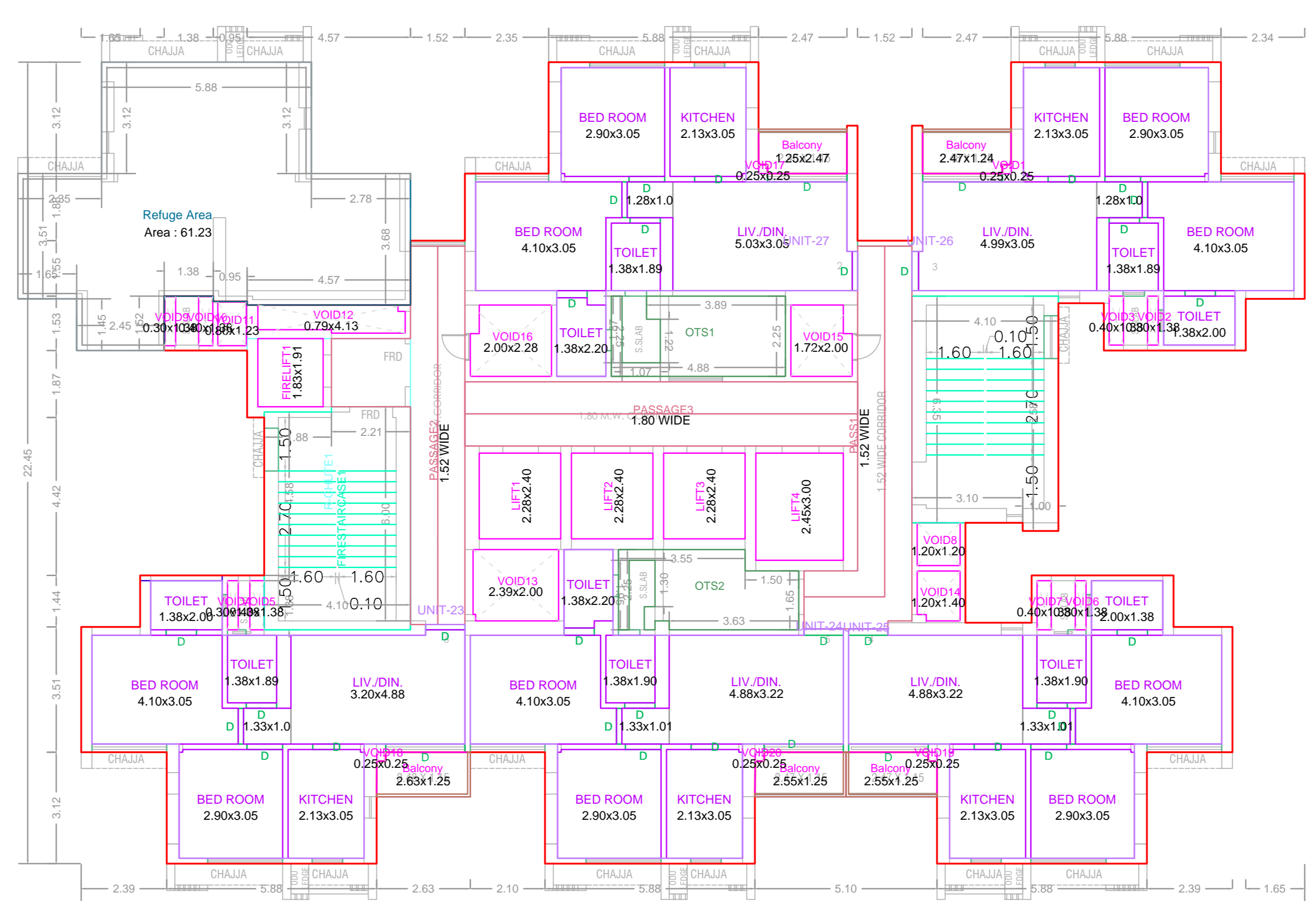
FIRST FLOOR PLAN



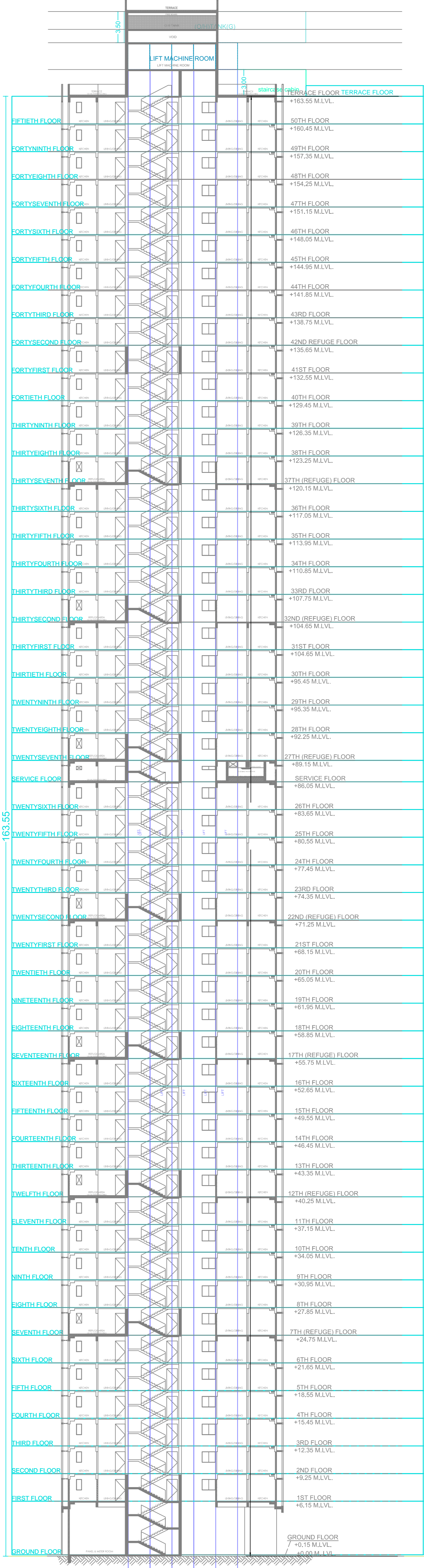
TYPICAL - 16, 18- 21, 23- 26, 28- 30 FLOOR PLAN



GROUND FLOOR PLAN



TYPICAL - 7, 12 FLOOR PLAN



SECTION (Scale - 1:250)

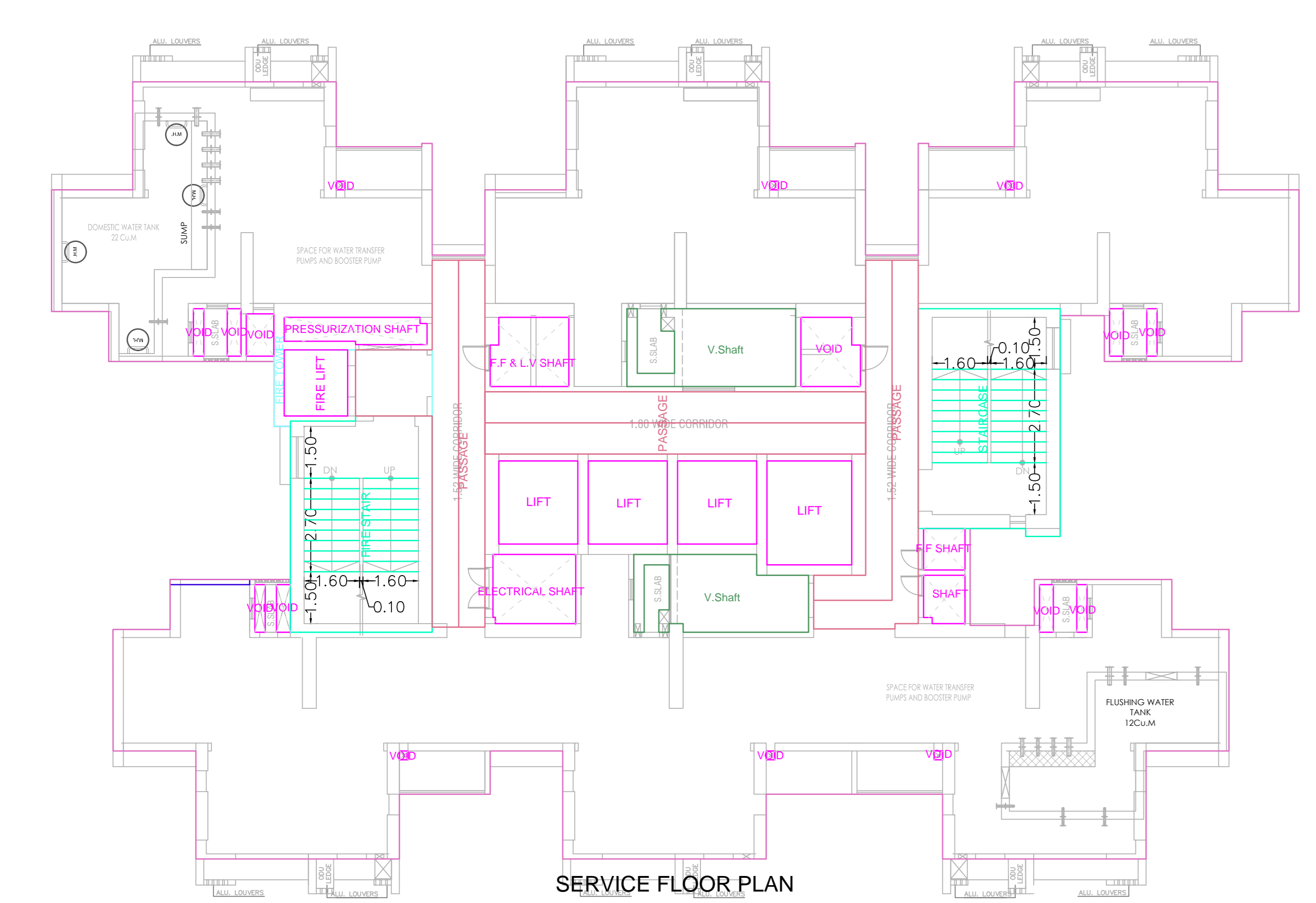
FLOOR WISE FSI STATEMENT: WING (G)

BUILDING	RES	NON RES	BALC	GALC	PASS	STAIR	LIFT	TEME
TERRACE FLOOR	0.00	0.00	0.00	0.00	0.00	0.00	0.00	0
FIFTIETH FLOOR	517.27	0.00	18.46	58.82	51.60	27.29	6	6
FORTYNINTH FLOOR	517.27	0.00	18.46	58.82	51.60	27.29	6	6
FORTYEIGHTH FLOOR	517.27	0.00	18.46	58.82	51.60	27.29	6	6
FORTYSEVENTH FLOOR	465.79	0.00	15.45	58.82	51.60	27.29	5	5
FORTYSIXTH FLOOR	517.27	0.00	18.46	58.82	51.60	27.29	6	6
FORTYFIFTH FLOOR	517.27	0.00	18.46	58.82	51.60	27.29	6	6
FORTYFOURTH FLOOR	517.27	0.00	18.46	58.82	51.60	27.29	6	6
FORTYTHIRD FLOOR	517.27	0.00	18.46	58.82	51.60	27.29	6	6
FORTYSECOND FLOOR	465.79	0.00	15.45	58.82	51.60	27.29	5	5
FORTYFIRST FLOOR	517.27	0.00	18.46	58.82	51.60	27.29	6	6
THIRTYEIGHTH FLOOR	517.27	0.00	18.46	58.82	51.60	27.29	6	6
THIRTYSEVENTH FLOOR	465.79	0.00	15.45	58.82	51.60	27.29	5	5
THIRTYSIXTH FLOOR	517.27	0.00	18.46	58.82	51.60	27.29	6	6
THIRTYFIFTH FLOOR	517.27	0.00	18.46	58.82	51.60	27.29	6	6
THIRTYFOURTH FLOOR	517.27	0.00	18.46	58.82	51.60	27.29	6	6
THIRTYTHIRD FLOOR	517.27	0.00	18.46	58.82	51.60	27.29	6	6
THIRTYSECOND FLOOR	465.79	0.00	15.45	58.82	51.60	27.29	5	5
THIRTYFIRST FLOOR	517.27	0.00	18.46	58.82	51.60	27.29	6	6
THIRTIETH FLOOR	517.27	0.00	18.46	58.82	51.60	27.29	6	6
TWENTYNINTH FLOOR	517.27	0.00	18.46	58.82	51.60	27.29	6	6
TWENTYEIGHTH FLOOR	517.27	0.00	18.46	58.82	51.60	27.29	6	6
TWENTYSEVENTH FLOOR	465.79	0.00	15.45	58.82	51.60	27.29	5	5
TWENTYSIXTH FLOOR	517.27	0.00	18.46	58.82	51.60	27.29	6	6
TWENTYFIFTH FLOOR	517.27	0.00	18.46	58.82	51.60	27.29	6	6
TWENTYFOURTH FLOOR	517.27	0.00	18.46	58.82	51.60	27.29	6	6
TWENTYTHIRD FLOOR	517.27	0.00	18.46	58.82	51.60	27.29	6	6
TWENTYSECOND FLOOR	465.79	0.00	15.45	58.82	51.60	27.29	5	5
TWENTYFIRST FLOOR	517.27	0.00	18.46	58.82	51.60	27.29	6	6
TWENTIETH FLOOR	517.27	0.00	18.46	58.82	51.60	27.29	6	6
NINETEENTH FLOOR	517.27	0.00	18.46	58.82	51.60	27.29	6	6
EIGHTEENTH FLOOR	517.27	0.00	18.46	58.82	51.60	27.29	6	6
SEVENTEENTH FLOOR	465.79	0.00	15.45	58.82	51.60	27.29	5	5
SIXTEENTH FLOOR	517.27	0.00	18.46	58.82	51.60	27.29	6	6
FIFTEENTH FLOOR	517.27	0.00	18.46	58.82	51.60	27.29	6	6
FOURTEENTH FLOOR	517.27	0.00	18.46	58.82	51.60	27.29	6	6
THIRTEENTH FLOOR	517.27	0.00	18.46	58.82	51.60	27.29	6	6
TWELFTH FLOOR	465.79	0.00	15.45	58.82	51.60	27.29	5	5
ELEVENTH FLOOR	517.27	0.00	18.46	58.82	51.60	27.29	6	6
TENTH FLOOR	517.27	0.00	18.46	58.82	51.60	27.29	6	6
NINTH FLOOR	517.27	0.00	18.46	58.82	51.60	27.29	6	6
EIGHTH FLOOR	517.27	0.00	18.46	58.82	51.60	27.29	6	6
SEVENTH FLOOR	465.79	0.00	15.45	58.82	51.60	27.29	5	5
SIXTH FLOOR	517.27	0.00	18.46	58.82	51.60	27.29	6	6
FIFTH FLOOR	517.27	0.00	18.46	58.82	51.60	27.29	6	6
FOURTH FLOOR	517.27	0.00	18.46	58.82	51.60	27.29	6	6
THIRD FLOOR	517.27	0.00	18.46	58.82	51.60	27.29	6	6
SECOND FLOOR	517.27	0.00	18.46	58.82	51.60	27.29	6	6
FIRST FLOOR	517.27	0.00	18.46	58.82	51.60	27.29	6	6
GROUND FLOOR	450.17	0.00	0.00	0.00	52.74	27.29	0	0
Total	25850.35	0.00	896.02	2940.97	2632.74	1391.79	291	

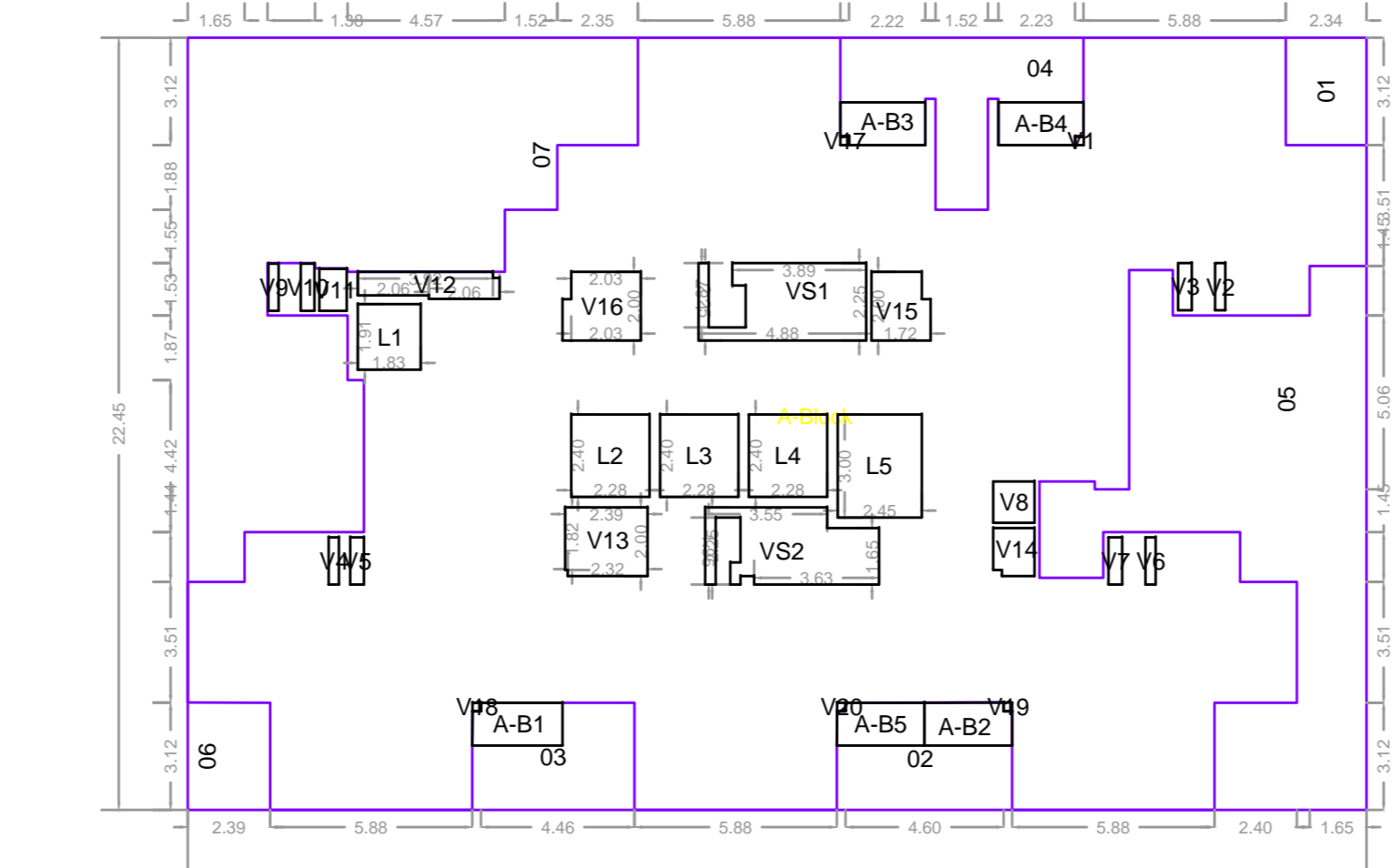
OWNERS NAME & SIGN ARCH. NAME, SIGN & ADD
RAYMOND LTD SHASHIKANT L. JADHAV

PROJECT INFORMATION
PLOT NO : 0
USE : Residential
SUBUSE : Apartment
SECTOR NO : 4
PLOT ADDRESS : S.NO.122, 126B/1, 126B/2, 126B/1/3, 127, 128/B, 129 /1, 129 /3 OF VILLAGE PANCHPAKHADI, POKHARAN ROAD NO.1, TAL. & DIST. THANE.

INWARD NO TMC/DD/4089/22
KEY NO 790 SCALE 1:100
DATE 21-12-2022 SHEET NO 4 / 5

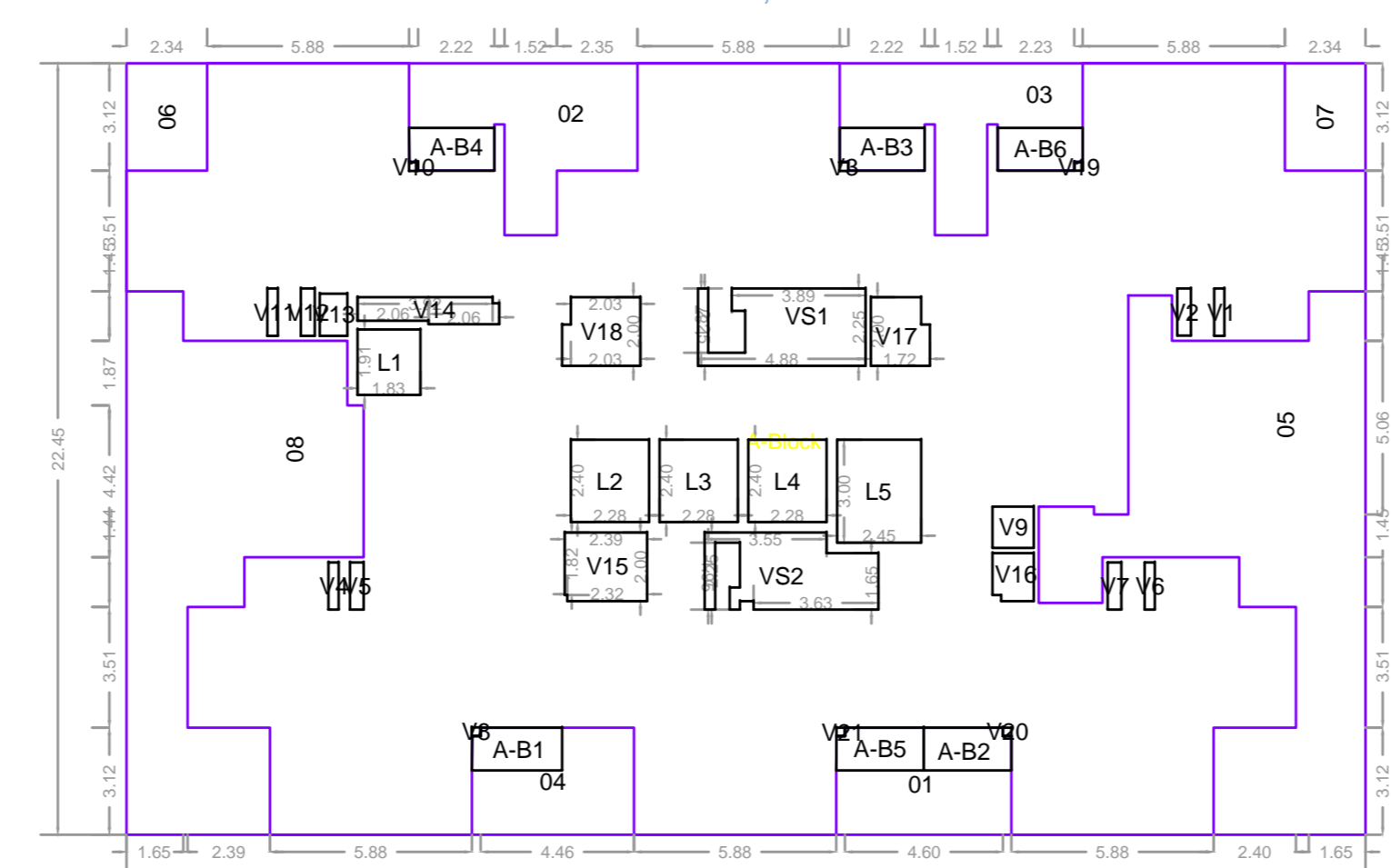


SERVICE FLOOR PLAN




TYPICAL - 7, 12 FLOOR PLAN

Polygon	Area	V6	0.41
A-Block	769.42	V7	0.55
01	7.32	V8	1.44
02	15.78	V9	0.41
03	14.66	V10	0.55
04	23.99	V11	0.98
05	79.80	V12	3.02
06	7.48	V13	4.78
07	113.98	V14	1.63
L1	3.50	V15	3.24
L2	5.48	V16	4.35
L3	5.48	V17	0.06
L4	5.48	V18	0.06
L5	7.35	V19	0.06
VS1	9.22	V20	0.06
VS2	9.14	A-B1	3.20
V1	0.06	A-B2	3.11
V2	0.41	A-B3	3.01
V3	0.55	A-B4	3.01
V4	0.41	A-B5	3.11
V5	0.55	Total	465.79



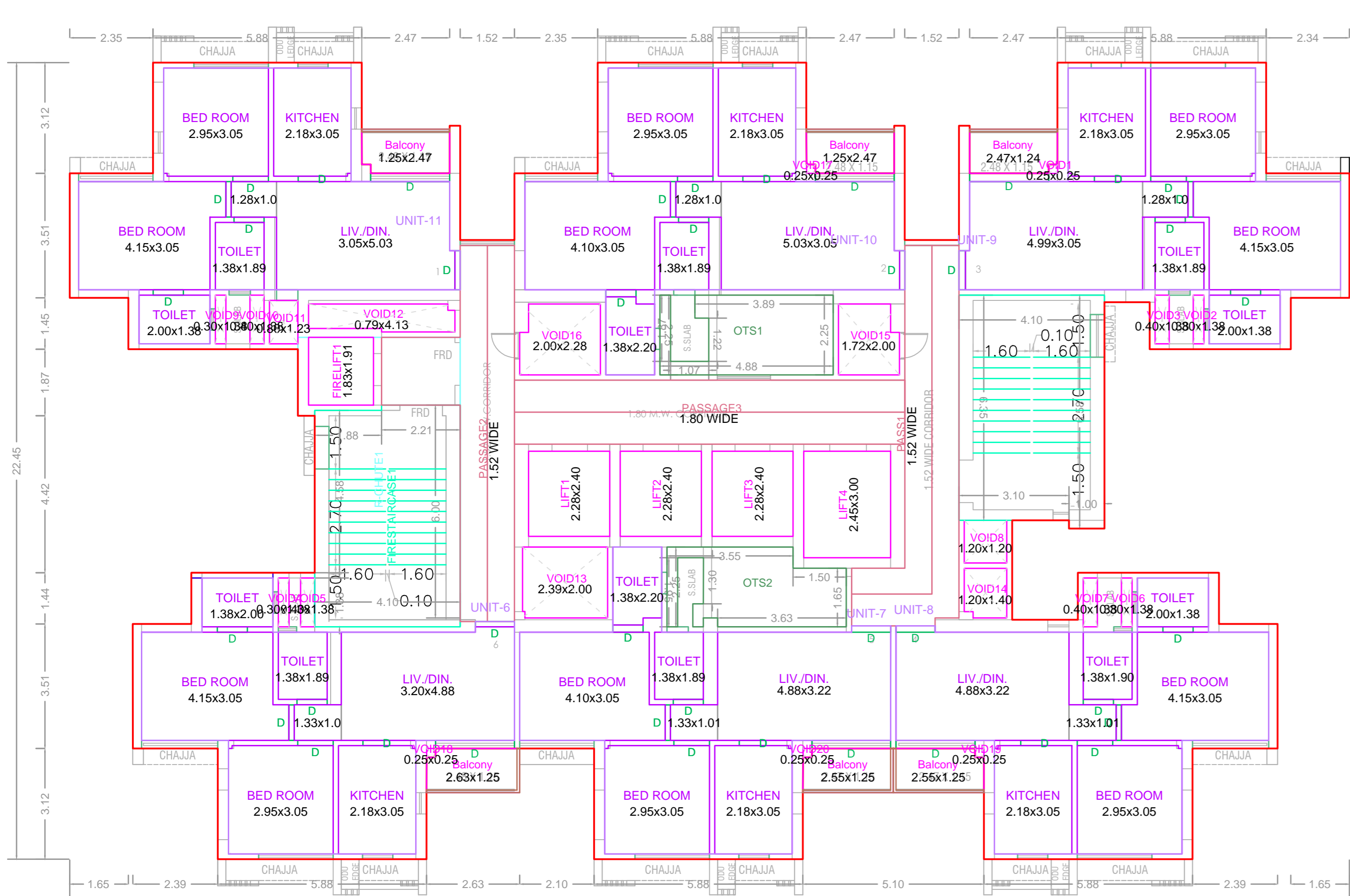
TYPICAL - 2, 6, 8-11, 13-15 FLOOR PLAN

Polygon	Area	V6	0.41
A-Block	809.27	V7	0.55
01	15.78	V8	1.44
02	23.13	V9	0.41
03	14.66	V10	0.55
04	79.80	V11	0.98
05	7.32	V12	3.02
06	7.48	V13	4.78
07	113.98	V14	1.63
L1	3.50	V15	1.83
L2	5.48	V16	3.24
L3	5.48	V17	4.35
L4	5.48	V18	0.06
L5	7.35	V19	0.06
VS1	9.22	V20	0.06
VS2	9.14	A-B1	3.20
V1	0.41	A-B2	3.11
V2	0.55	A-B3	3.01
V3	0.06	A-B4	3.01
V4	0.41	A-B5	3.11
A-B6	0.55	Total	517.27

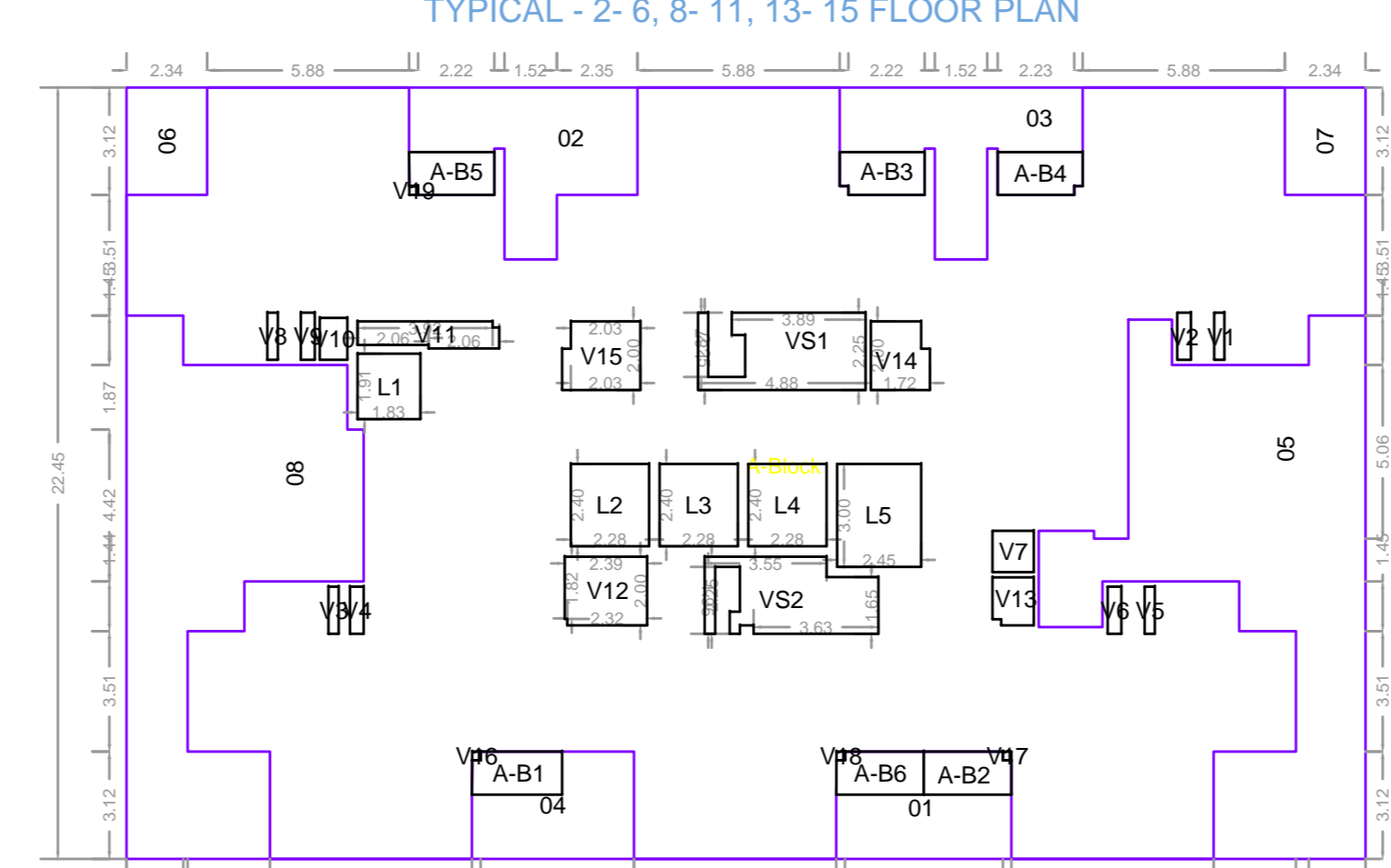


TYPICAL - 32, 37, 42, 47 FLOOR PLAN

Polygon	Area	V6	0.55
A-Block	769.42	V7	0.41
01	79.80	V8	0.55
02	15.78	V9	1.44
03	14.66	V10	0.41
04	23.99	V11	0.55
05	7.32	V12	0.98
06	113.98	V13	3.02
07	7.48	V14	4.78
L1	3.50	V15	1.63
L2	5.48	V16	3.24
L3	5.48	V17	4.35
L4	5.48	V18	0.06
L5	7.35	V19	0.06
VS1	9.22	V20	0.06
VS2	9.14	A-B1	3.20
V1	0.06	A-B2	3.11
V2	0.41	A-B3	3.11
V3	0.55	A-B4	3.01
V4	0.06	A-B5	3.11
V5	0.41	Total	465.79

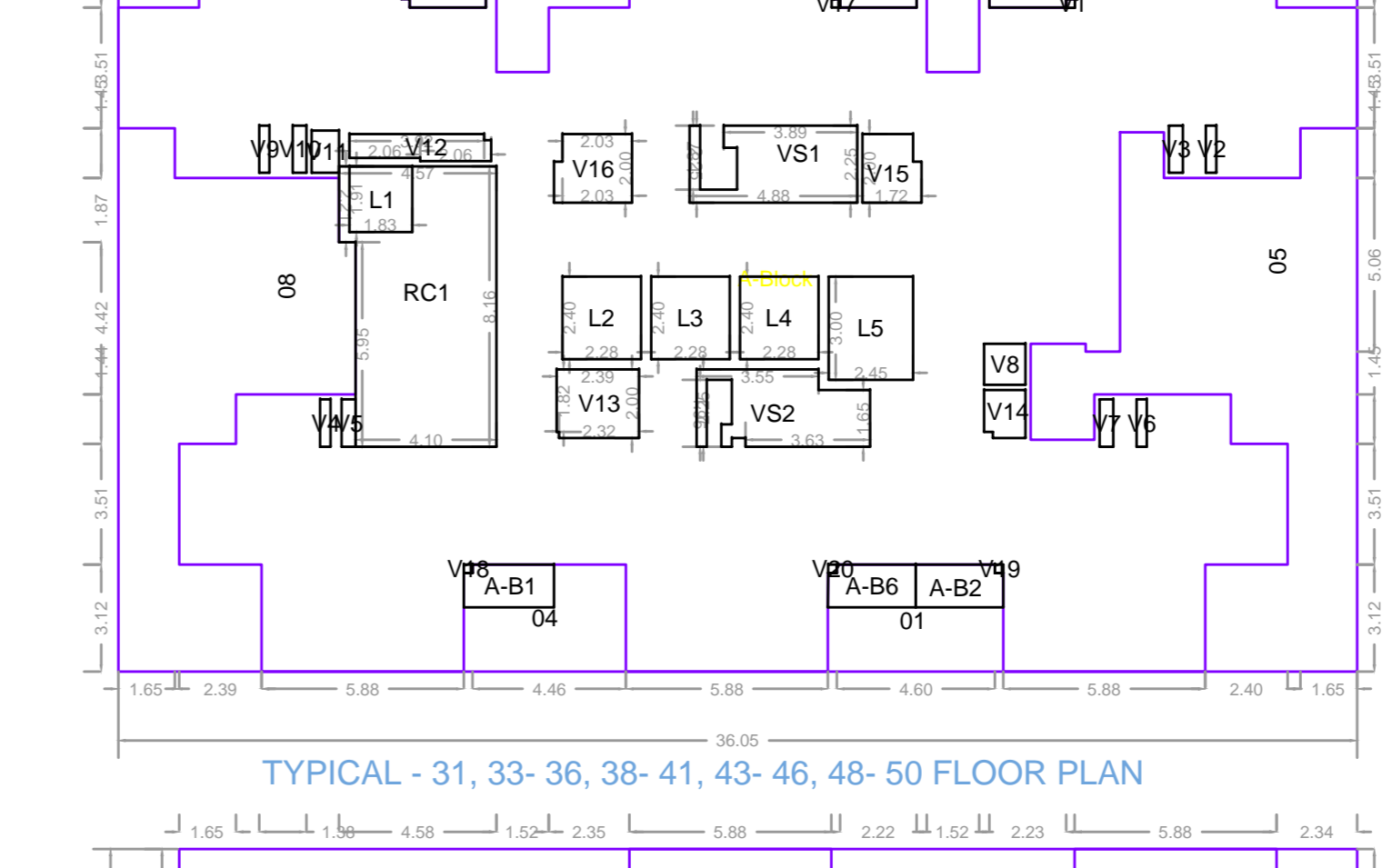


TYPICAL - 31, 33-36, 38-41, 43-46, 48-50 FLOOR PLAN



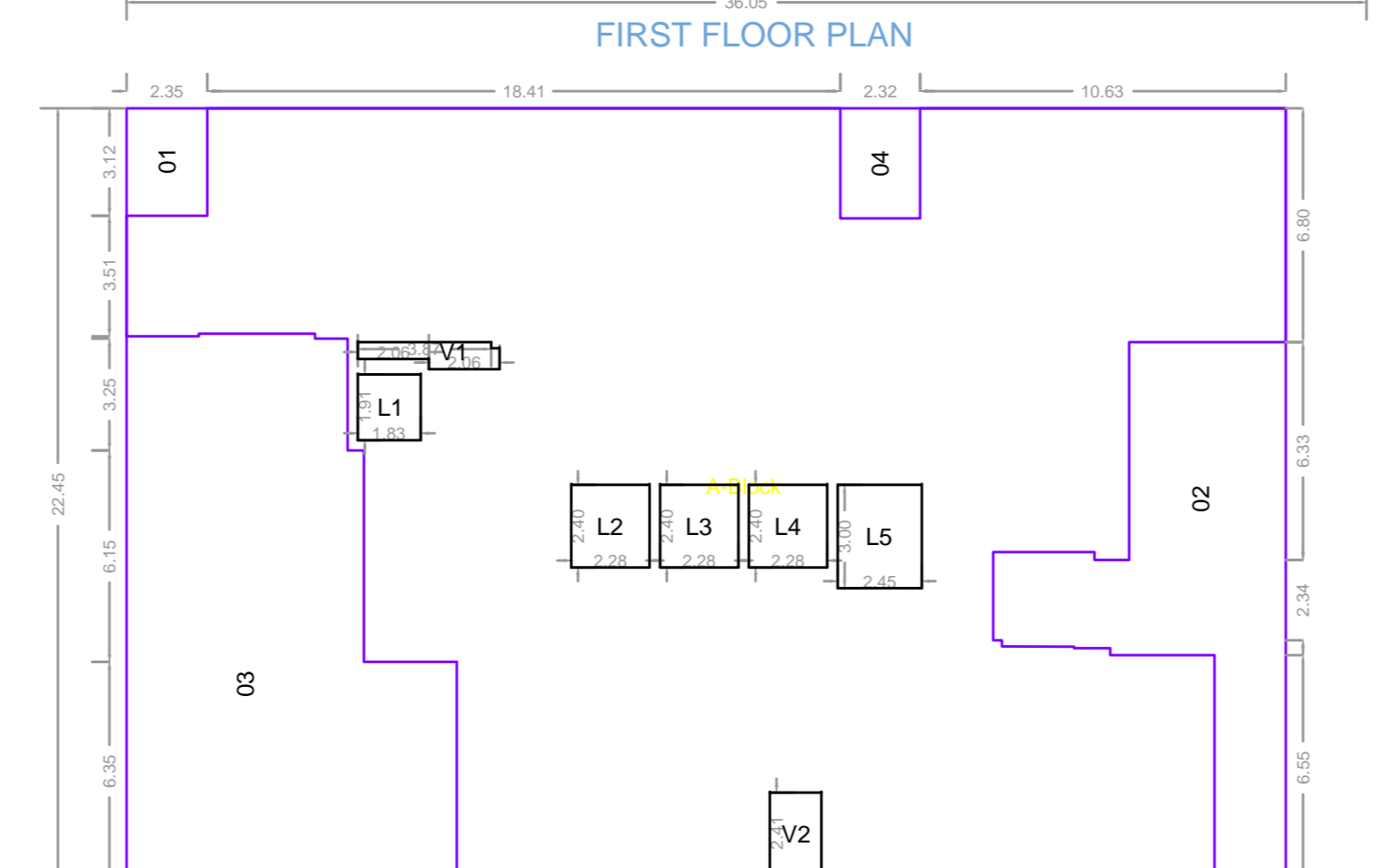
FIRST FLOOR PLAN

Polygon	Area	V5	0.41
A-Block	809.27	V6	0.55
01	15.78	V7	1.44
02	23.13	V8	0.41
03	14.66	V9	0.55
04	79.80	V10	0.98
05	7.32	V11	3.02
06	7.48	V12	4.78
07	113.98	V13	1.63
L1	3.50	V14	3.24
L2	5.48	V15	4.35
L3	5.48	V16	0.06
L4	5.48	V17	0.06
L5	7.35	V18	0.06
VS1	9.22	A-B1	3.20
VS2	9.14	A-B2	3.11
V1	0.41	A-B3	3.01
V2	0.55	A-B4	3.01
V3	0.06	A-B5	3.11
V4	0.55	Total	517.27



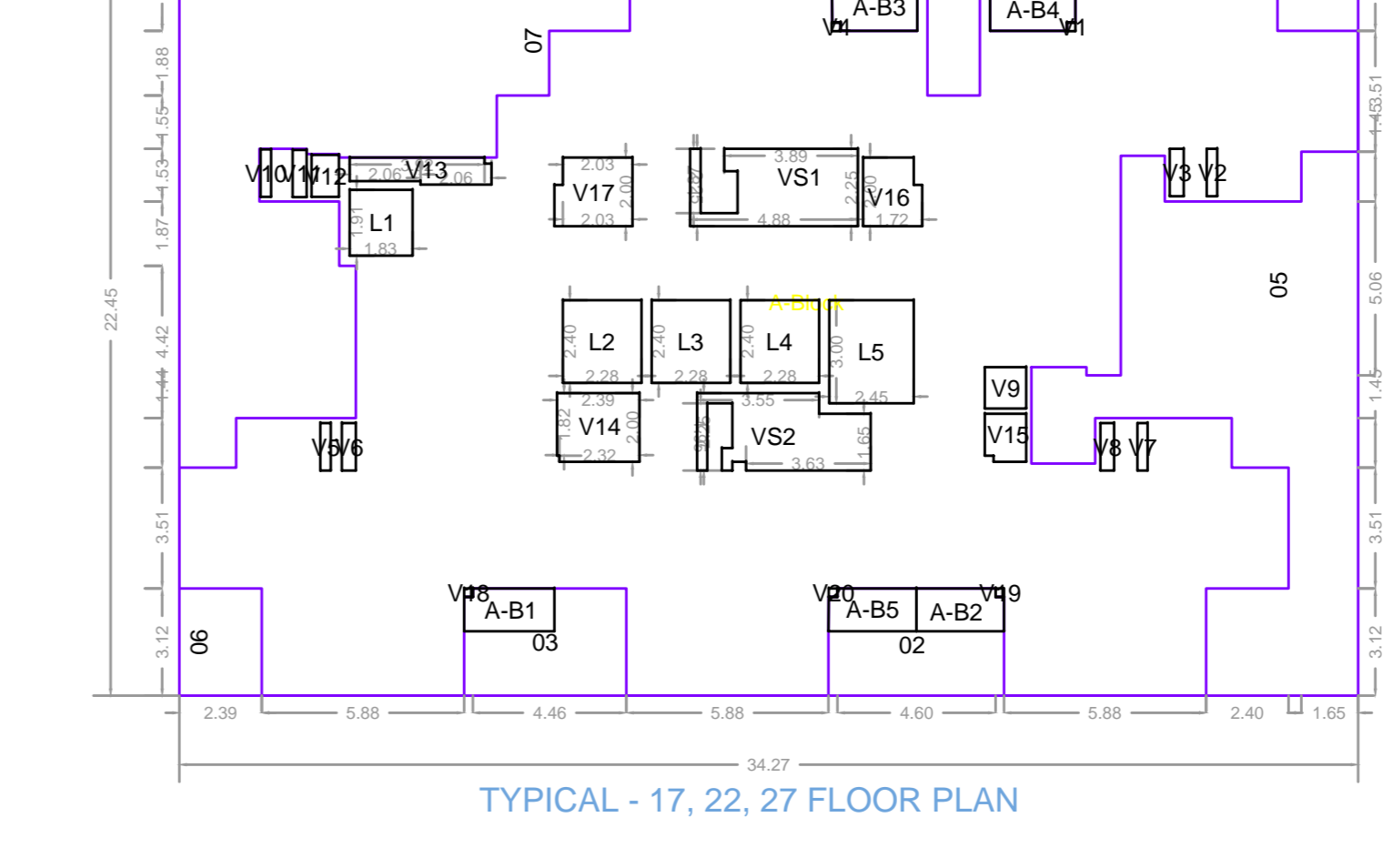
TYPICAL - 31, 33-36, 38-41, 43-46, 48-50 FLOOR PLAN

Polygon	Area	V6	0.41
A-Block	809.27	V7	0.55
01	15.78	V8	1.44
02	23.13	V9	0.41
03	14.66	V10	0.55
04	79.80	V11	0.98
05	7.32	V12	3.02
06	7.48	V13	4.78
07	113.98	V14	1.63
L1	3.50	V15	1.83
L2	5.48	V16	3.24
L3	5.48	V17	4.35
L4	5.48	V18	0.06
L5	7.35	V19	0.06
VS1	9.22	V20	0.06
VS2	9.14	A-B1	3.20
V1	0.06	A-B2	3.11
V2	0.41	A-B3	3.01
V3	0.55	A-B4	3.01
V4	0.41	A-B5	3.11
V5	0.55	Total	517.27



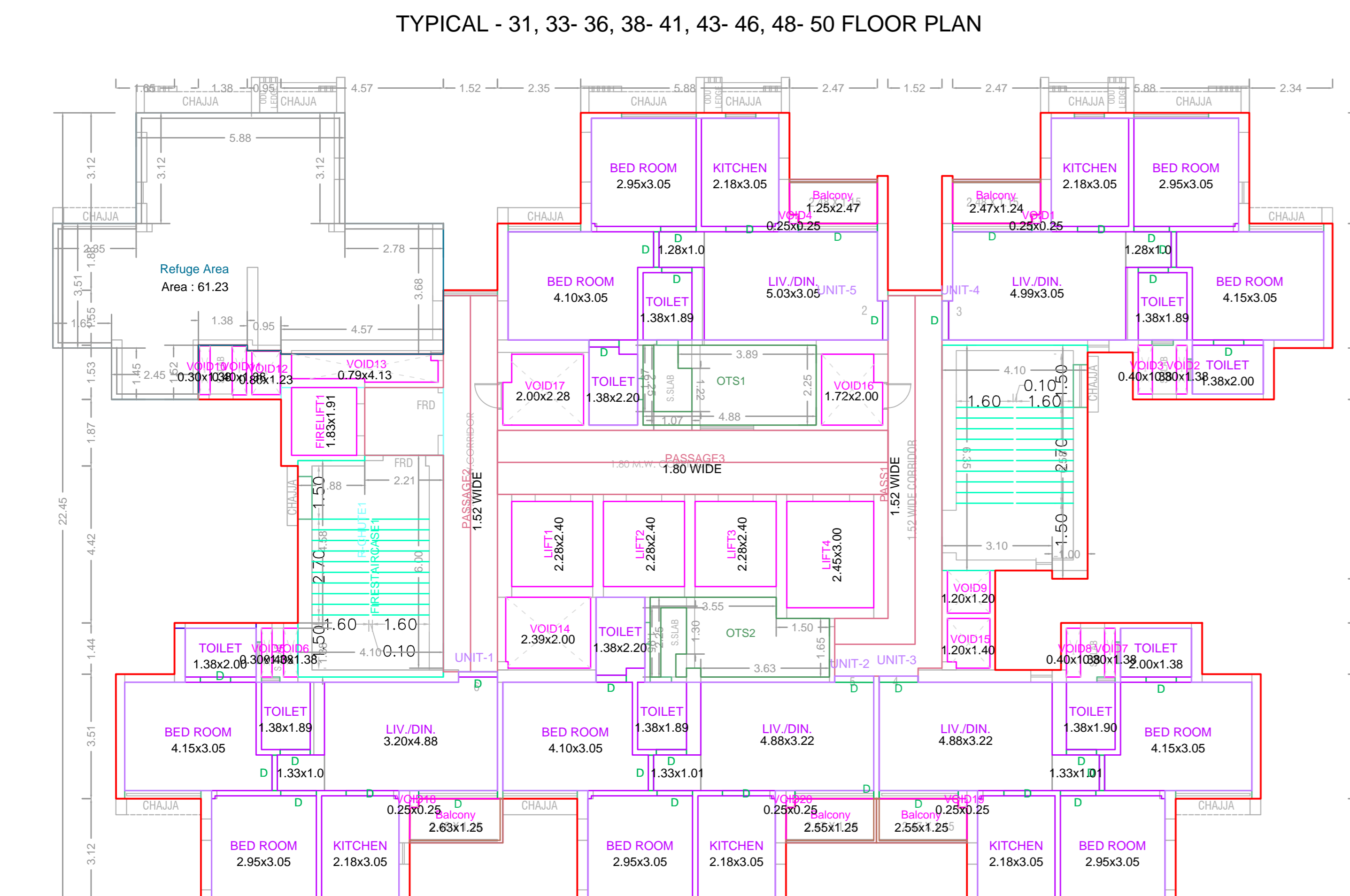
GROUND FLOOR PLAN

Polygon	Area	V5	0.41
A-Block	756.63	V6	0.55
01	7.32	V7	1.44
02	65.81	V8	0.41
03	124.93	V9	0.55
04	7.44	V10	0.98
L1	3.50	V11	3.02
L2	5.48	V12	4.78
L3	5.48	V13	1.63
L4	5.48	V14	0.06
L5	7.35	V15	0.06
V1	2.59	A-B1	3.20
V2	3.61	A-B2	3.11
Total	450.17	A-B3	3.01

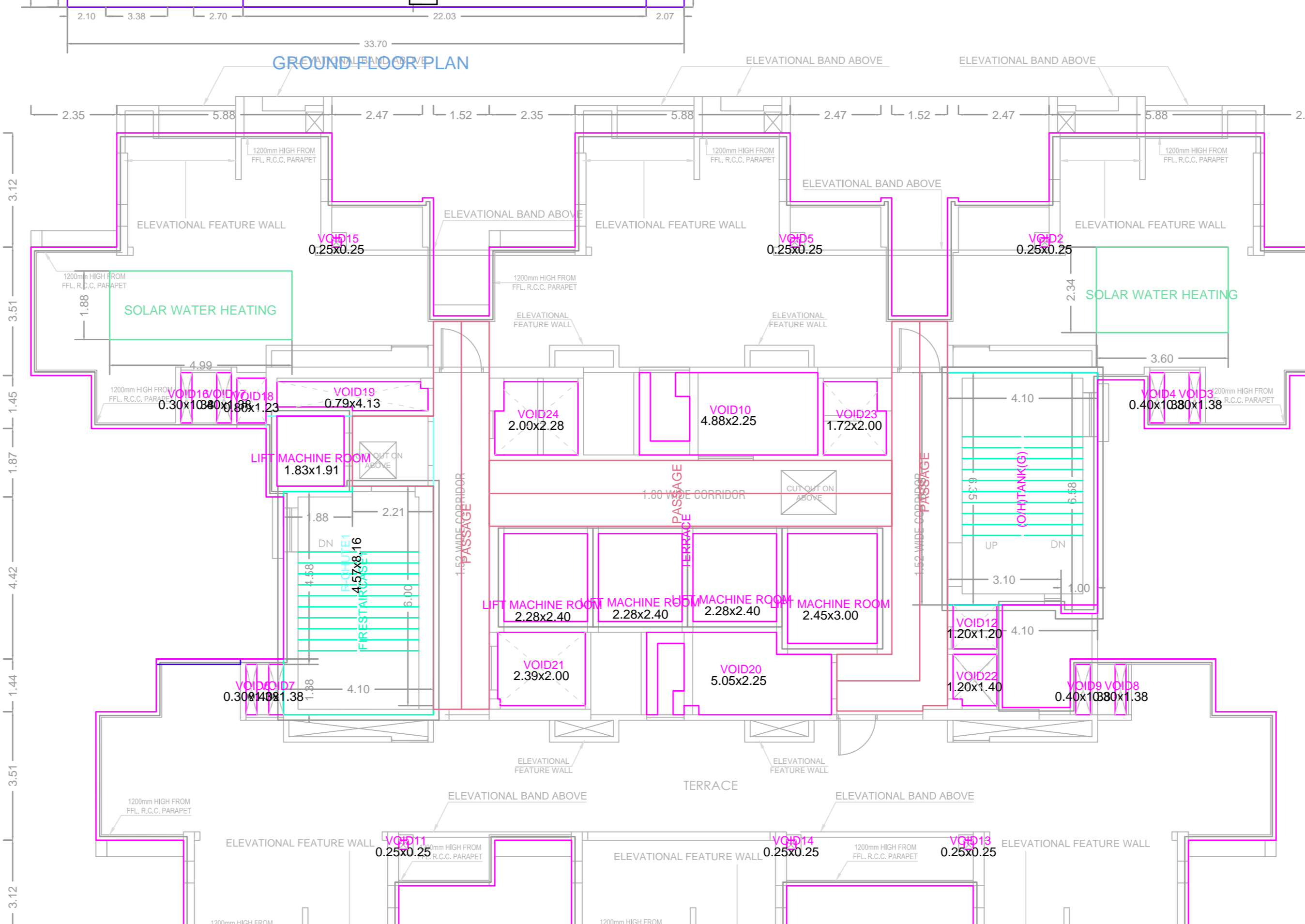


TYPICAL - 17, 22, 27 FLOOR PLAN

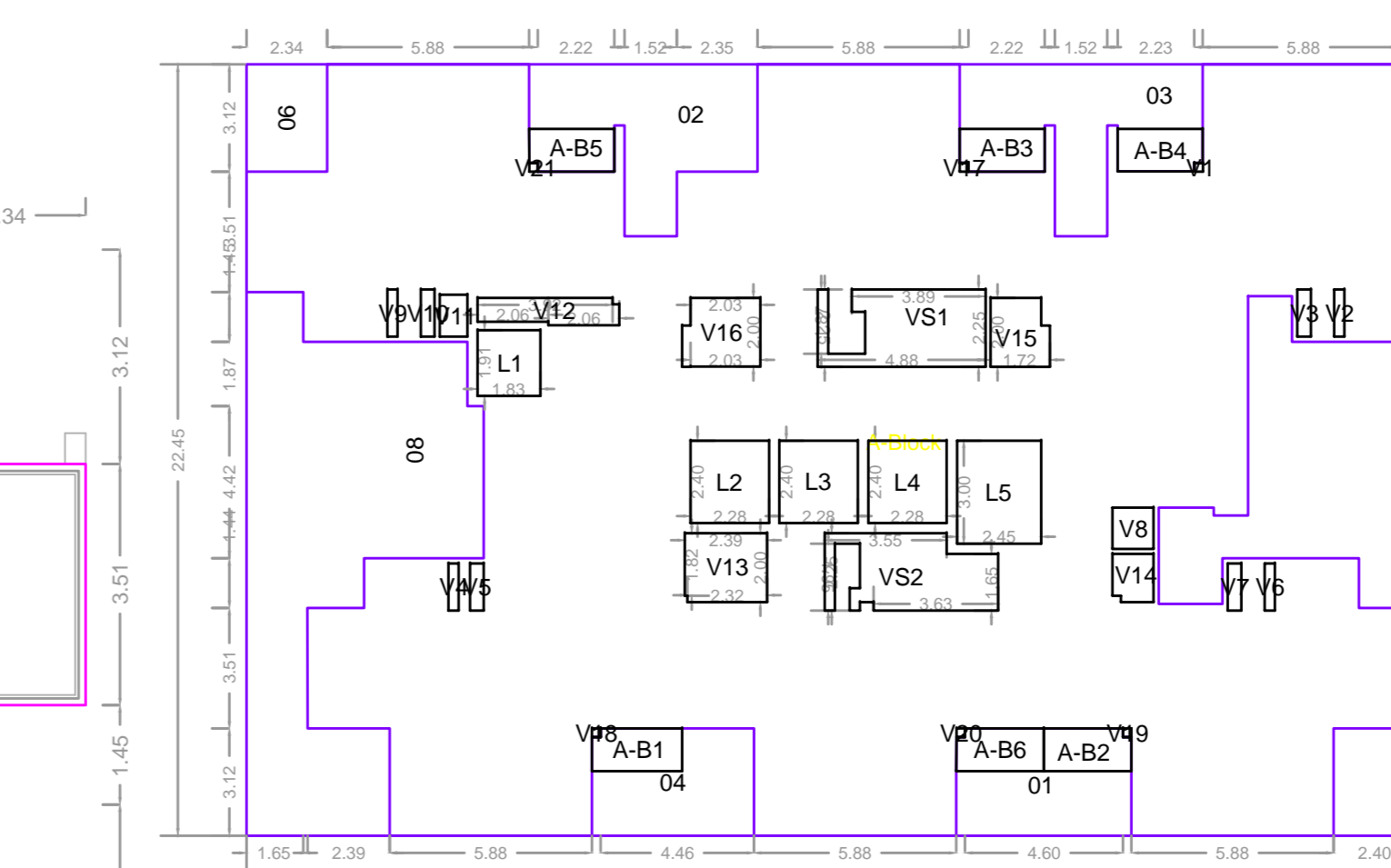
Polygon	Area	V6	0.55
A-Block	769.42	V7	0.41
01	7.32	V8	0.55
02	15.78	V9	1.44
03	14.66	V10	0.41
04	23.99	V11	0.55
05	79.80	V12	0.98
06	7.48	V13	3.02
07	113.98	V14	4.78
L1	3.50	V15	1.63
L2	5.48	V16	3.24
L3	5.48	V17	4.35
L4	5.48	V18	0.06
L5	7.35	V19	0.06
VS1	9.22	V20	0.06
VS2	9.14	A-B1	3.20
V1	0.06	A-B2	3.11
V2	0.41	A-B3	3.01
V3	0.55	A-B4	3.01
V4	0.41	A-B5	3.11
V5	0.41	Total	465.79



TYPICAL - 32, 37, 42, 47 FLOOR PLAN



TERRACE FLOOR PLAN



TYPICAL - 16, 18-21, 23-26, 28-30 FLOOR PLAN

Polygon	Area	V6	0.41
A-Block	809.27	V7	0.55
01	15.78	V8	0.55
02	23.13	V9	1.44
03	14.66	V10	0.06
04	79.80	V11	0.41
05	7.32	V12	0.55
06	79.80	V13	0.98
07	7.32	V14	3.02
08	69.16	V15	4.78
L1	3.50	V16	1.63
L2	5.48	V17	3.24
L3	5.48	V18	4.35
L4	5.48	V19	0.06
L5	7.35	V20	0.06
VS1	9.22	V21	0.06
VS2	9.14	A-B1	3.20
V1	0.06	A-B2	3.11
V2	0.41	A-B3	3.01
V3	0.55	A-B4	3.01
V4	0.06	A-B5	3.11
V5	0.55	Total	517.27

OWNERS NAME & SIGN ARCH. NAME, SIGN & ADD
RAYMOND LTD SHASHIKANT L. JADHAV

PROJECT INFORMATION
PLOT NO : 0
USE : Residential
SUBUSE : Apartment
SECTOR NO : 4
PLOT ADDRESS : S.NO.122, 126B/1, 126B/2, 126B/1/3, 127, 128/B, 129 /1, 129 /3 OF VILLAGE PANCHPAKHADI, POKHARAN ROAD NO.1, TAL. & DIST. THANE.

INWARD NO TMC/TDD/4089/22
KEY NO 790 SCALE 1:100
DATE 21-12-2022 SHEET NO 5 / 5