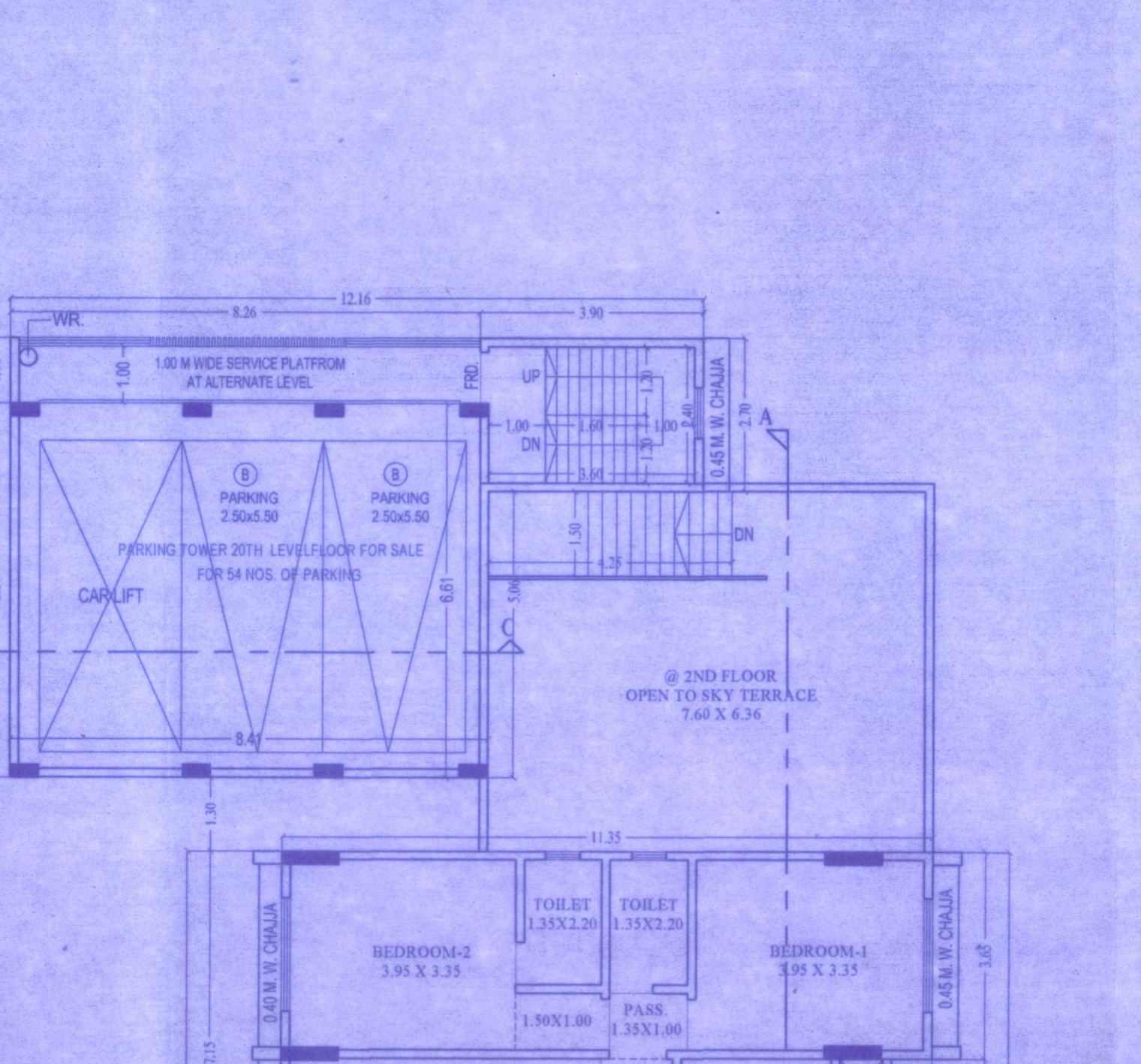


TABLE SHOWING TOTAL SALE BUILT UP AREA. Columns: FLOOR NO., PERMISSIBLE SALE AREA, OVER AREA, SALE FLOOR AREA. Rows: 1ST FLOOR, 2ND FLOOR, 3RD FLOOR, 4TH FLOOR, 5TH FLOOR, 6TH FLOOR, 7TH FLOOR, 8TH FLOOR, 9TH FLOOR, 10TH FLOOR, 11TH FLOOR, 12TH FLOOR, 13TH FLOOR, 14TH FLOOR, 15TH FLOOR, 16TH FLOOR, 17TH FLOOR, 18TH FLOOR, 19TH FLOOR, 20TH FLOOR, 21ST FLOOR, 22ND FLOOR, 23RD FLOOR, 24TH FLOOR, GRAND TOTAL.

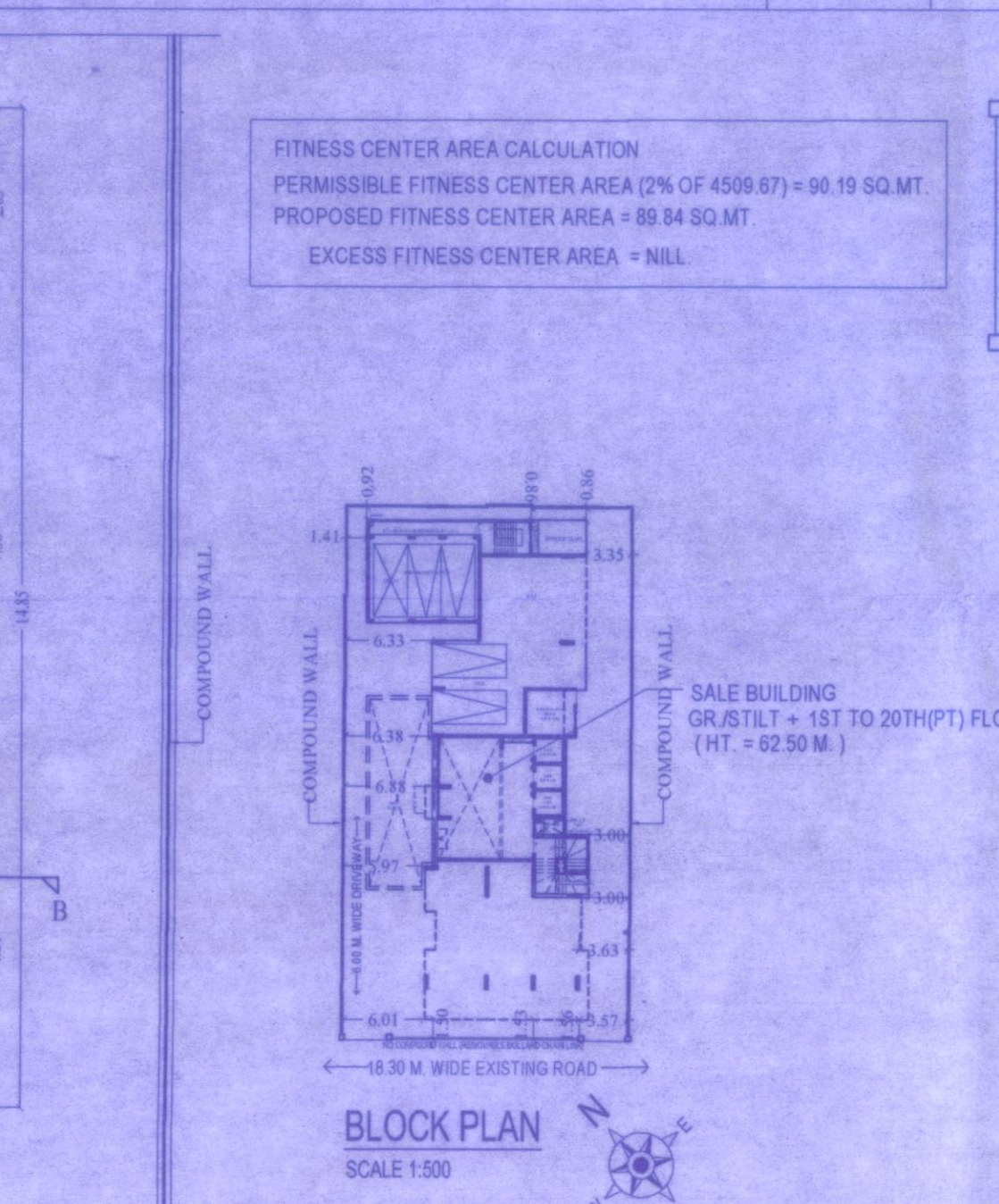
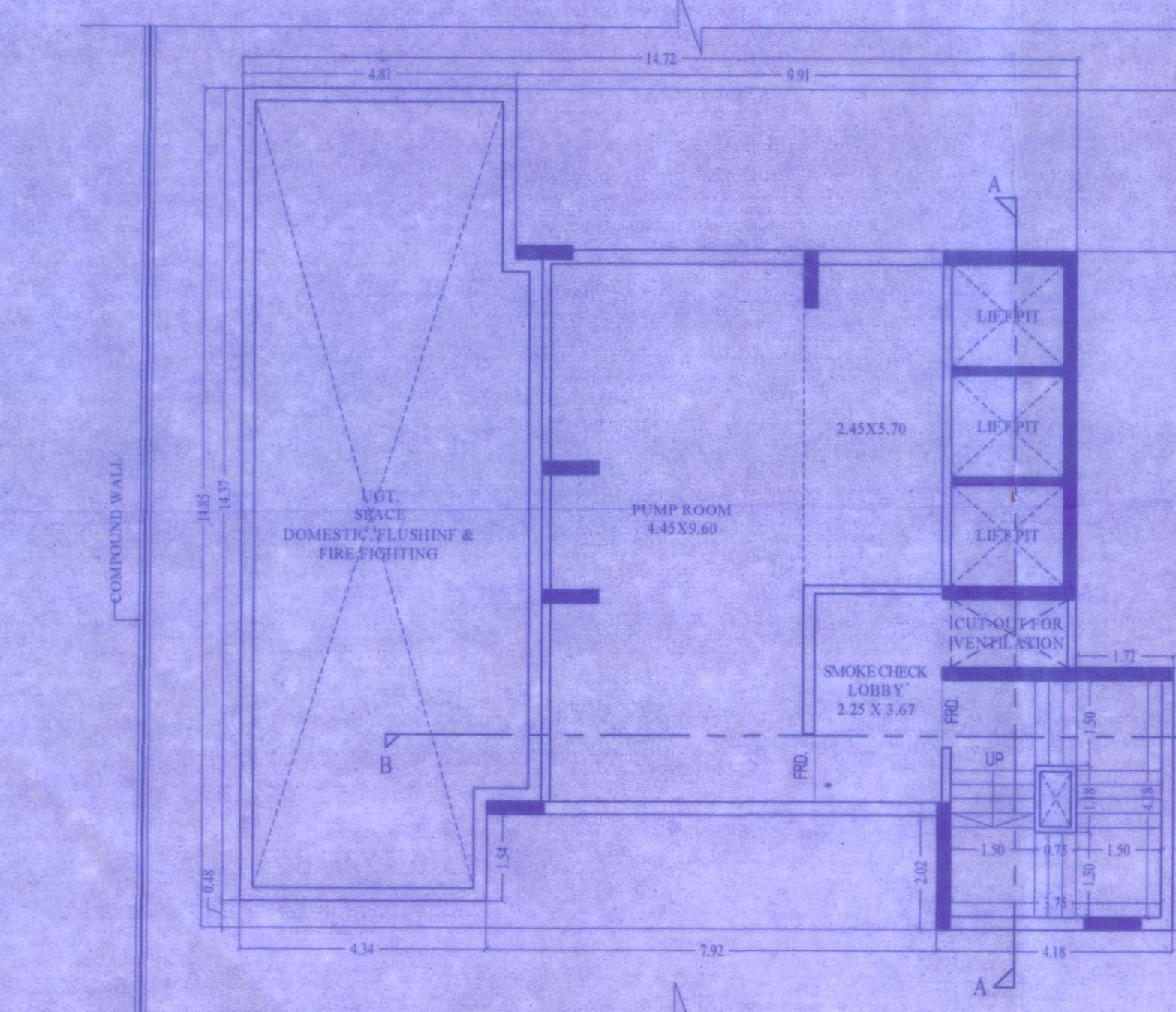
TENAMENT STATEMENT. Columns: FLOOR NO., RESIDENTIAL FLAT, COMMERCIAL SHOP, SOCIETY OFFICE, SALE UNITS. Rows: 1ST FLOOR, 2ND FLOOR, 3RD FLOOR, 4TH FLOOR, 5TH FLOOR, 6TH FLOOR, 7TH FLOOR, 8TH FLOOR, 9TH FLOOR, 10TH FLOOR, 11TH FLOOR, 12TH FLOOR, 13TH FLOOR, 14TH FLOOR, 15TH FLOOR, 16TH FLOOR, 17TH FLOOR, 18TH FLOOR, 19TH FLOOR, 20TH FLOOR, 21ST FLOOR, 22ND FLOOR, 23RD FLOOR, 24TH FLOOR, GRAND TOTAL.

DETAILS OF EXISTING OCCUPANTS / TENENTS. Columns: SR NO., CHIEF'S NAME, EXISTING FLOOR NO., NEW FLOOR NO., EXISTING CARPET AREA, NEW CARPET AREA, EXISTING BUA, NEW BUA, EXISTING PERMISSIBLE BUA, NEW PERMISSIBLE BUA, PROPOSED PARKING BUA. Rows: 1-24.



PARKING STATEMENT. Columns: FLOOR, REQUIRED PARKING, C.A. BELOW 45 SQ.MT, C.A. BETWEEN 45 TO 60 SQ.MT, C.A. BETWEEN 60 TO 90 SQ.MT, C.A. ABOVE 90 SQ.MT. Rows: GROUND, 1ST TO 20TH, TOTAL, PARKING REQD.

Table with 3 columns: AREA STATEMENT, AREA, and AREA IN SQ.MT. Rows 1-18 detailing various areas like area of reservation, area of road set-back, area of amenity, etc.



SOCIETY OFFICE CARPET AREA 1ST FLOOR. Table with columns: PARTICULARS, SIZE, AREA IN SQ.MT. Rows: SOCIETY OFFICE, W.C., W.C., DOOR LAMP, DOOR LAMP, CARPET AREA.

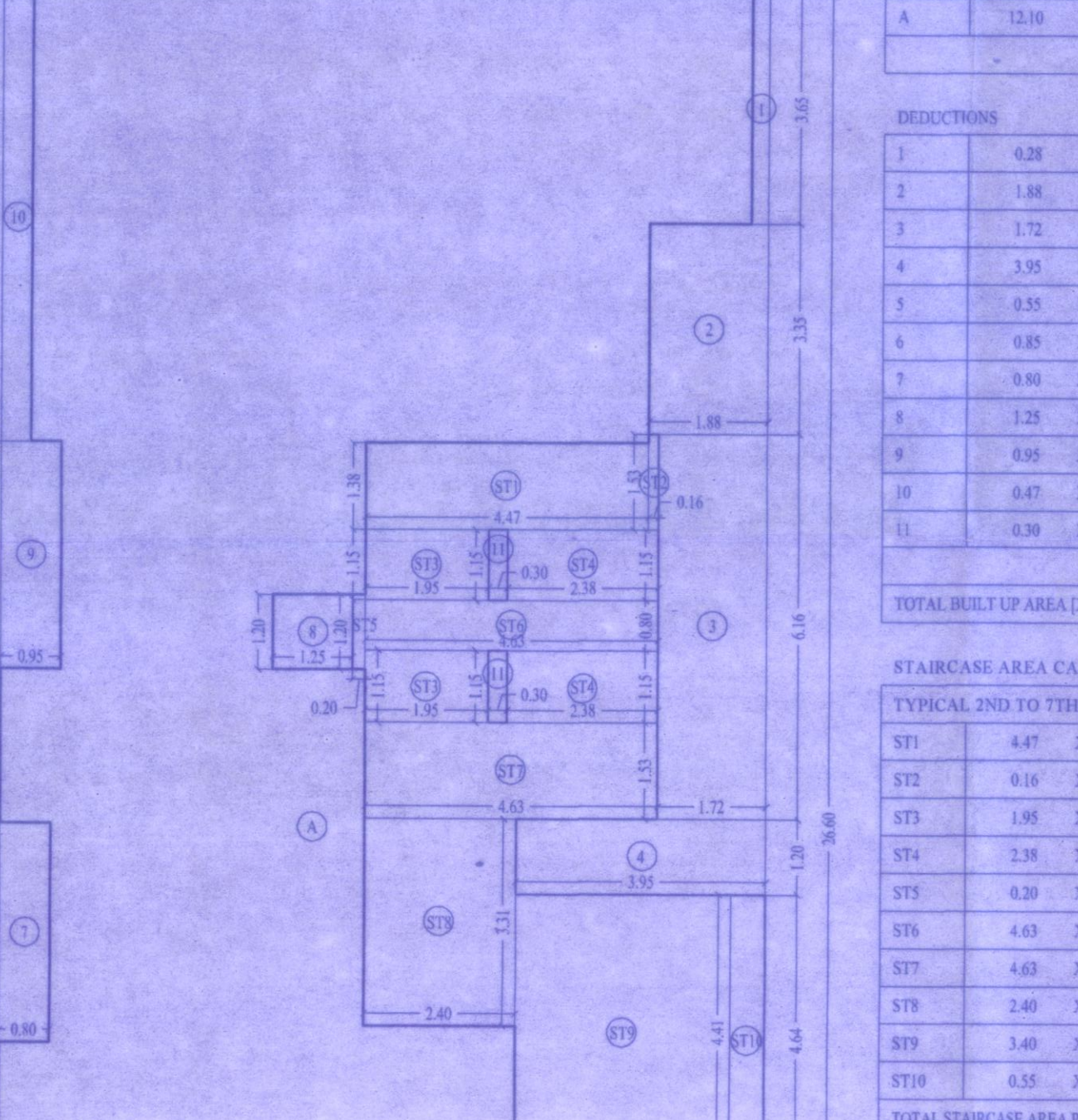
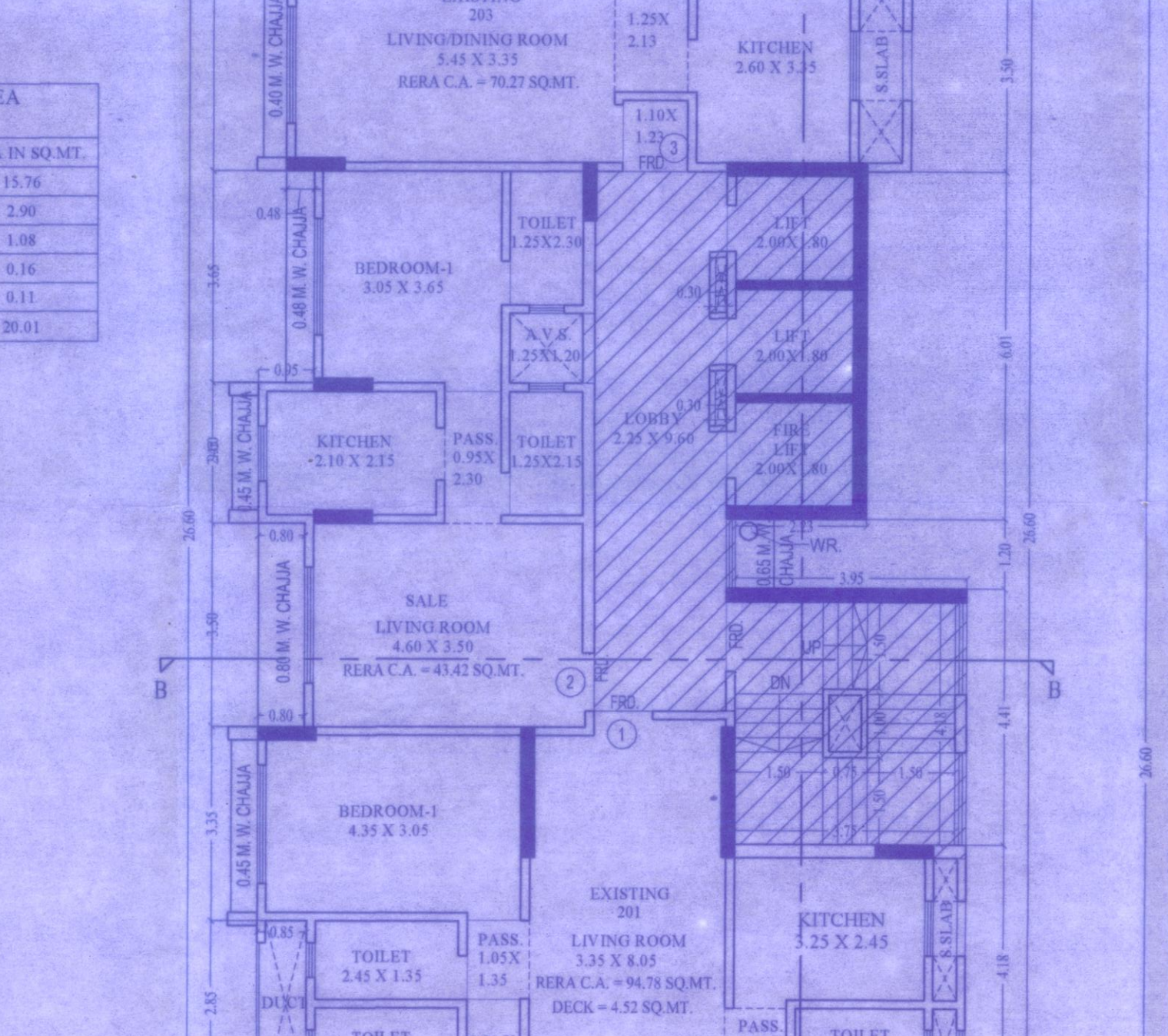


Table with 3 columns: AREA STATEMENT, AREA, and AREA IN SQ.MT. Rows 19-30 detailing areas like deck area, staircase area, and net built up area.

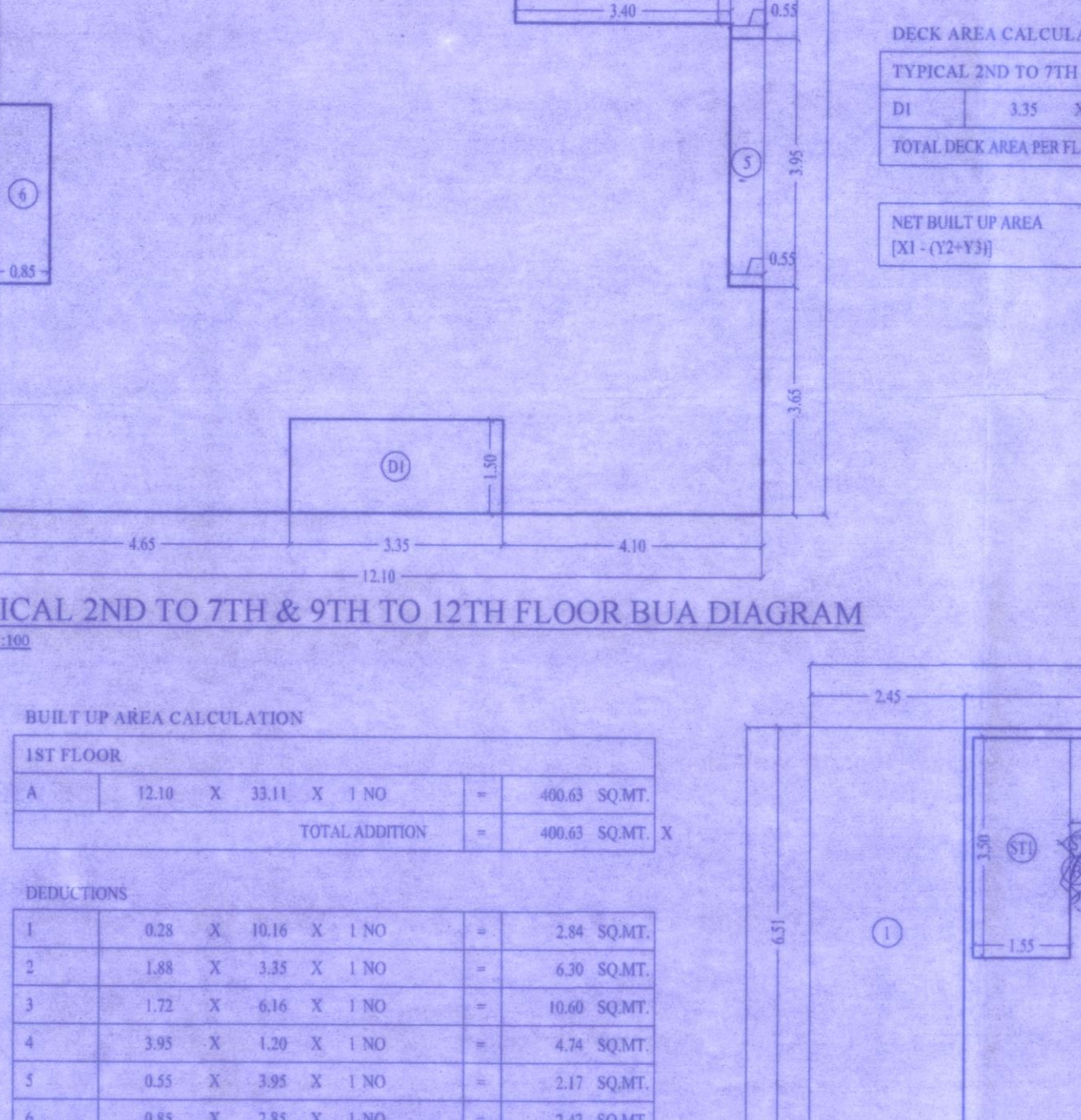
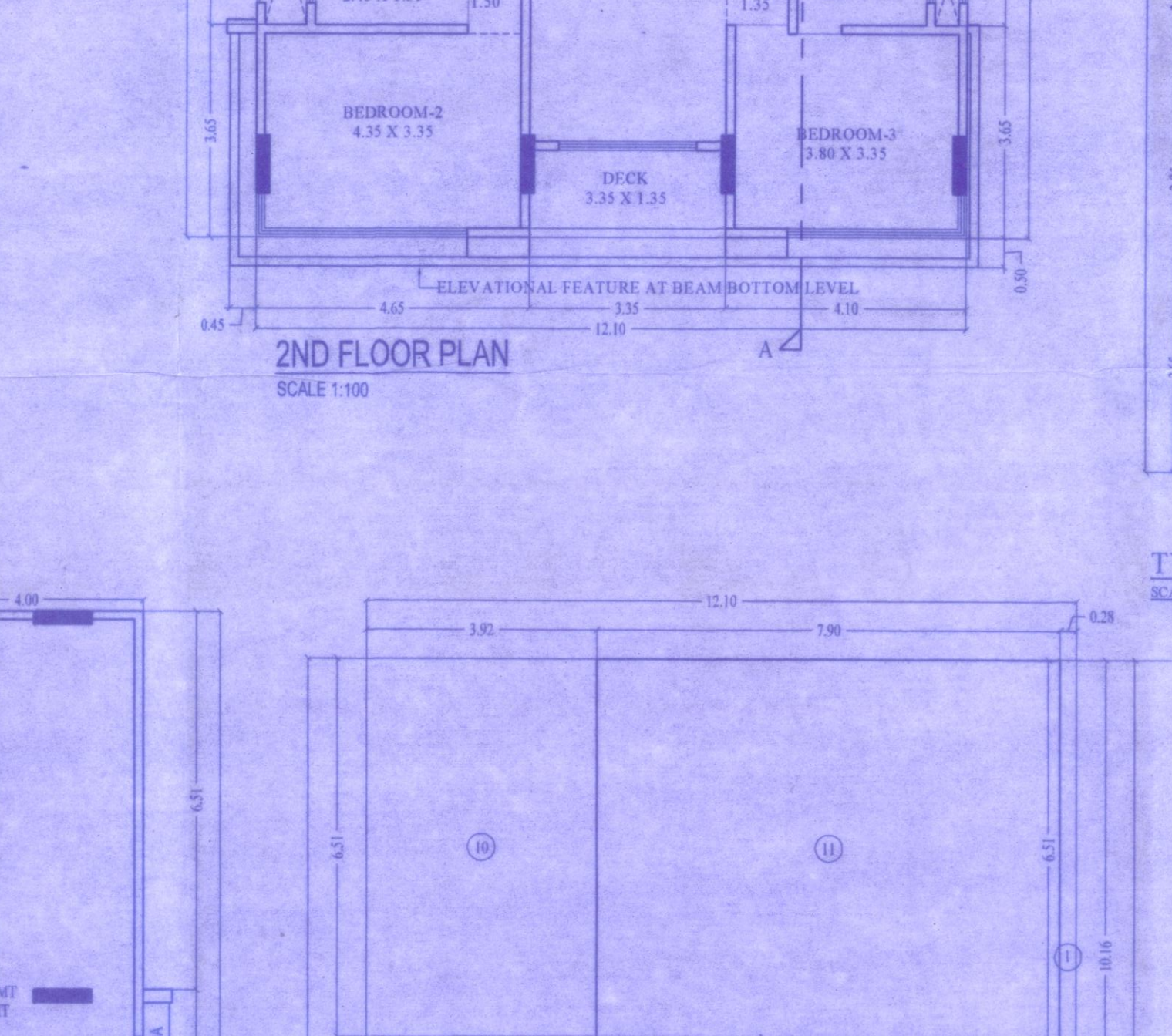
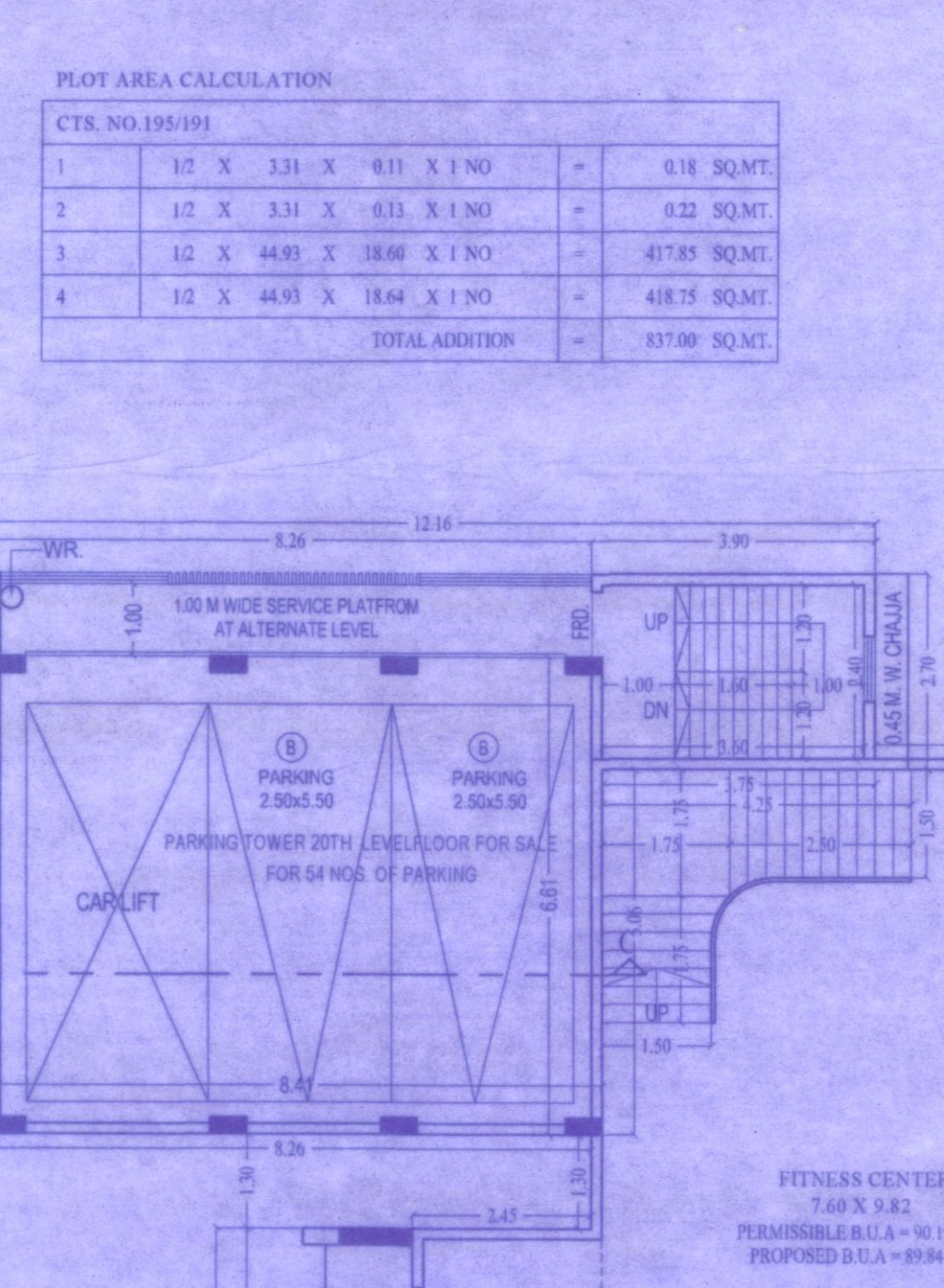
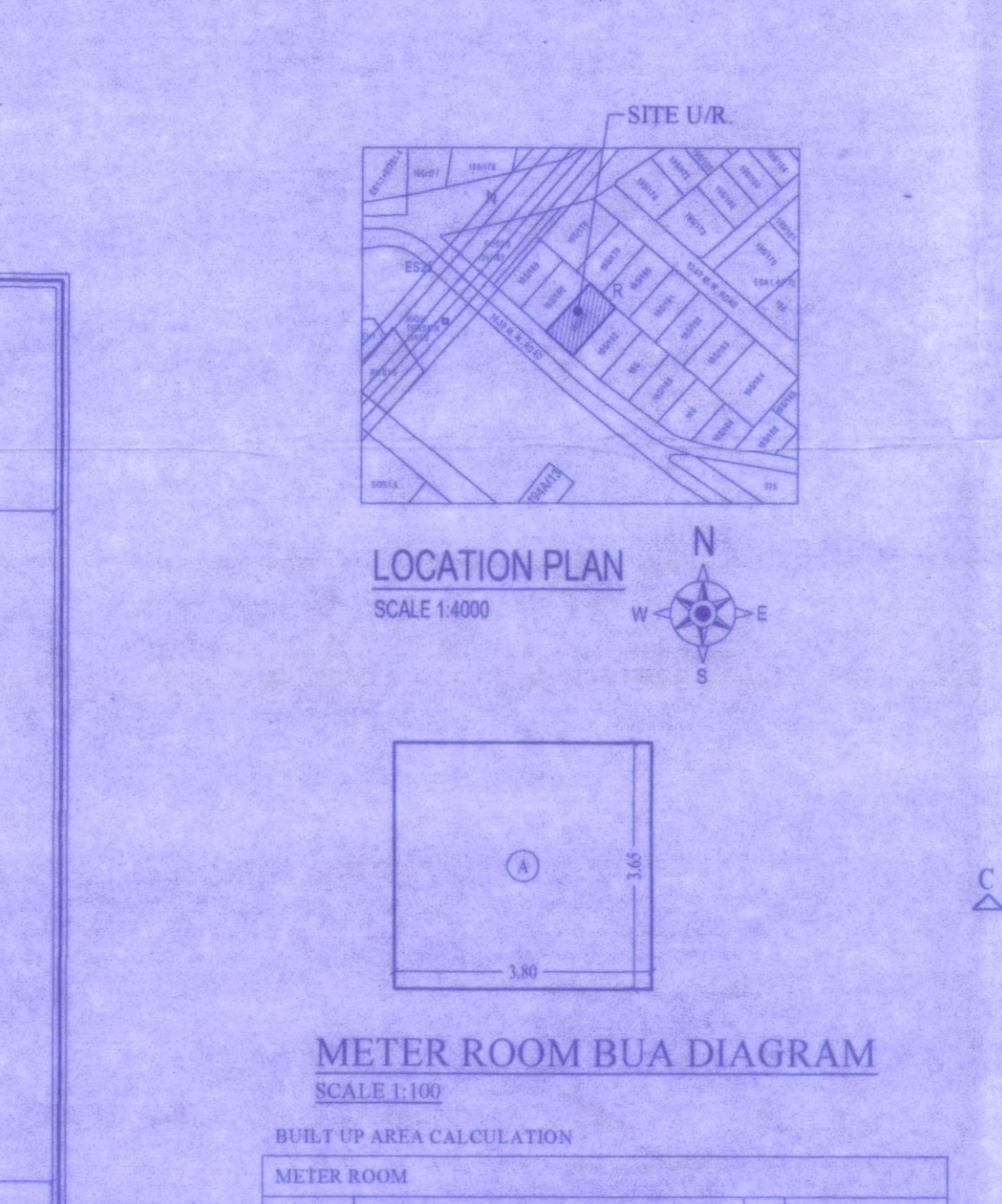
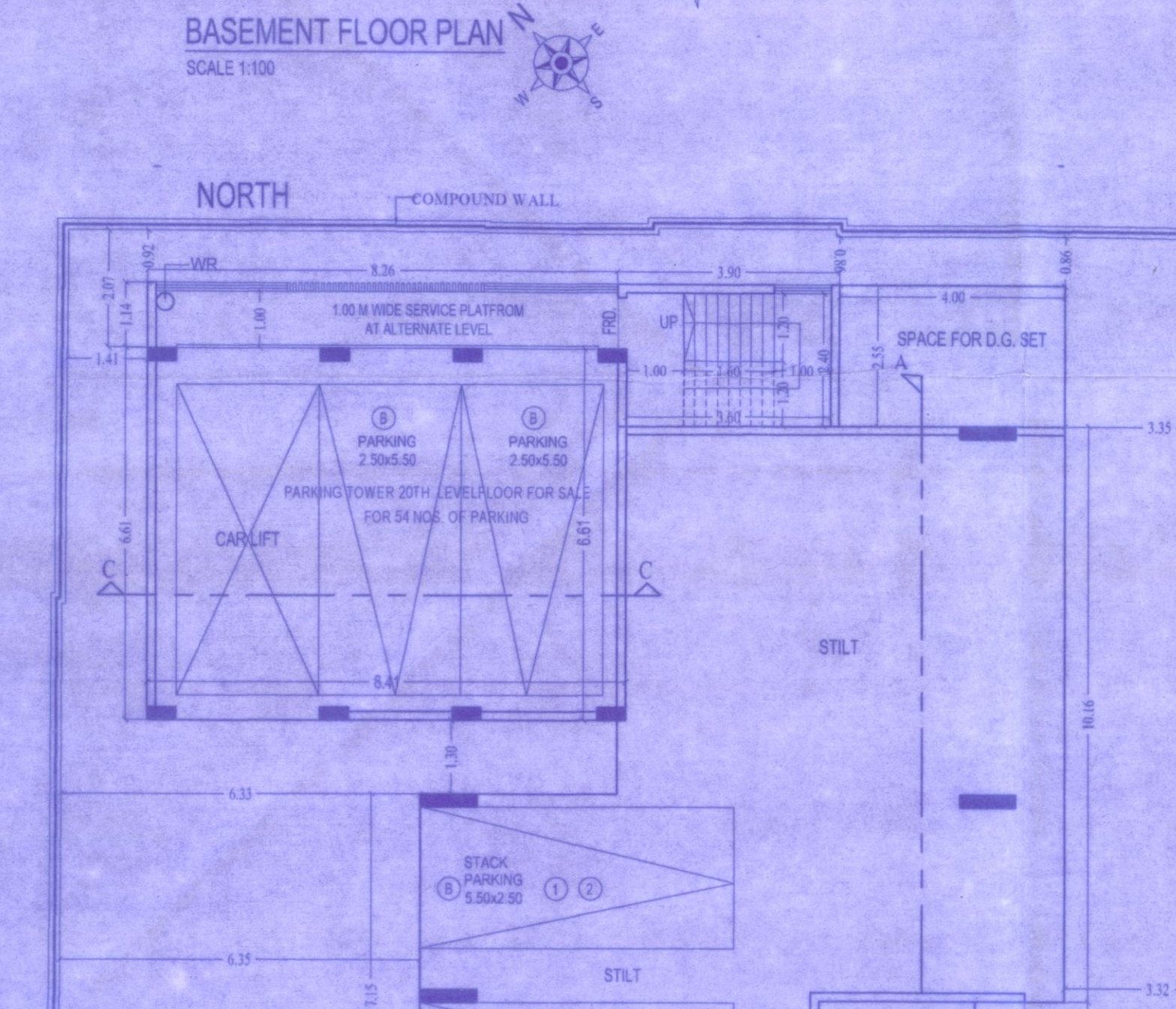


Table with 3 columns: AREA STATEMENT, AREA, and AREA IN SQ.MT. Rows 31-40 detailing areas like deck area, staircase area, and net built up area.

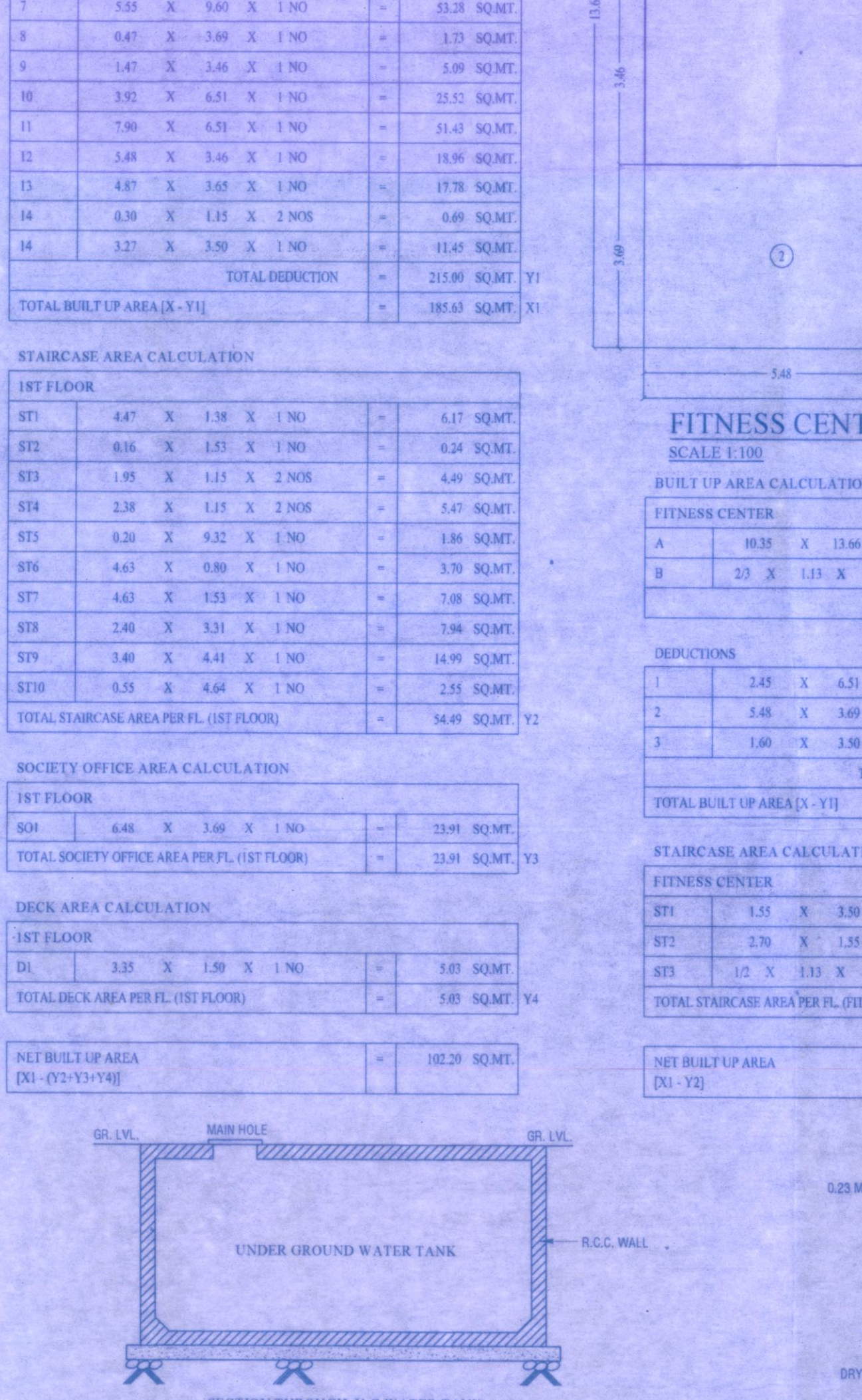
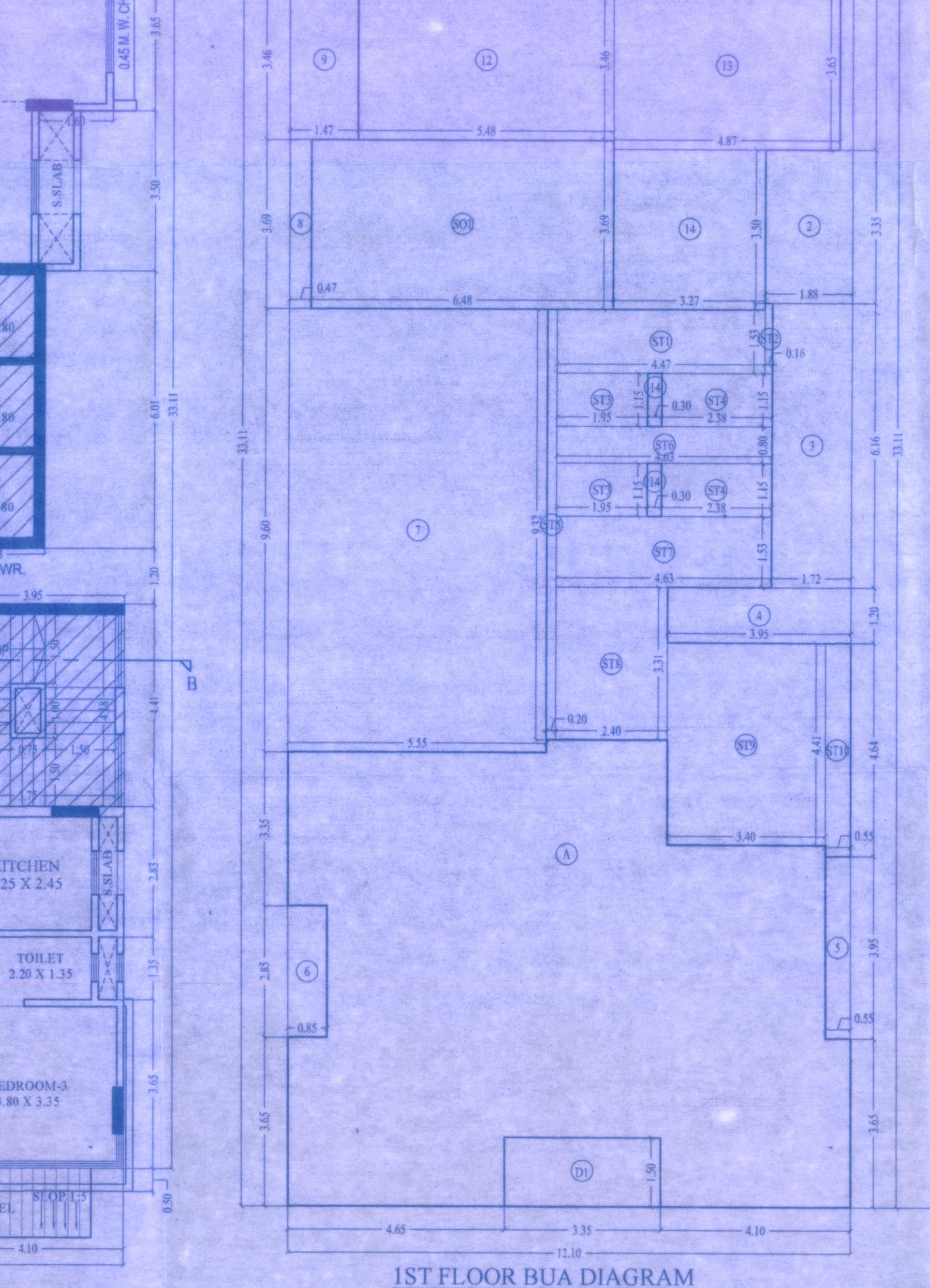
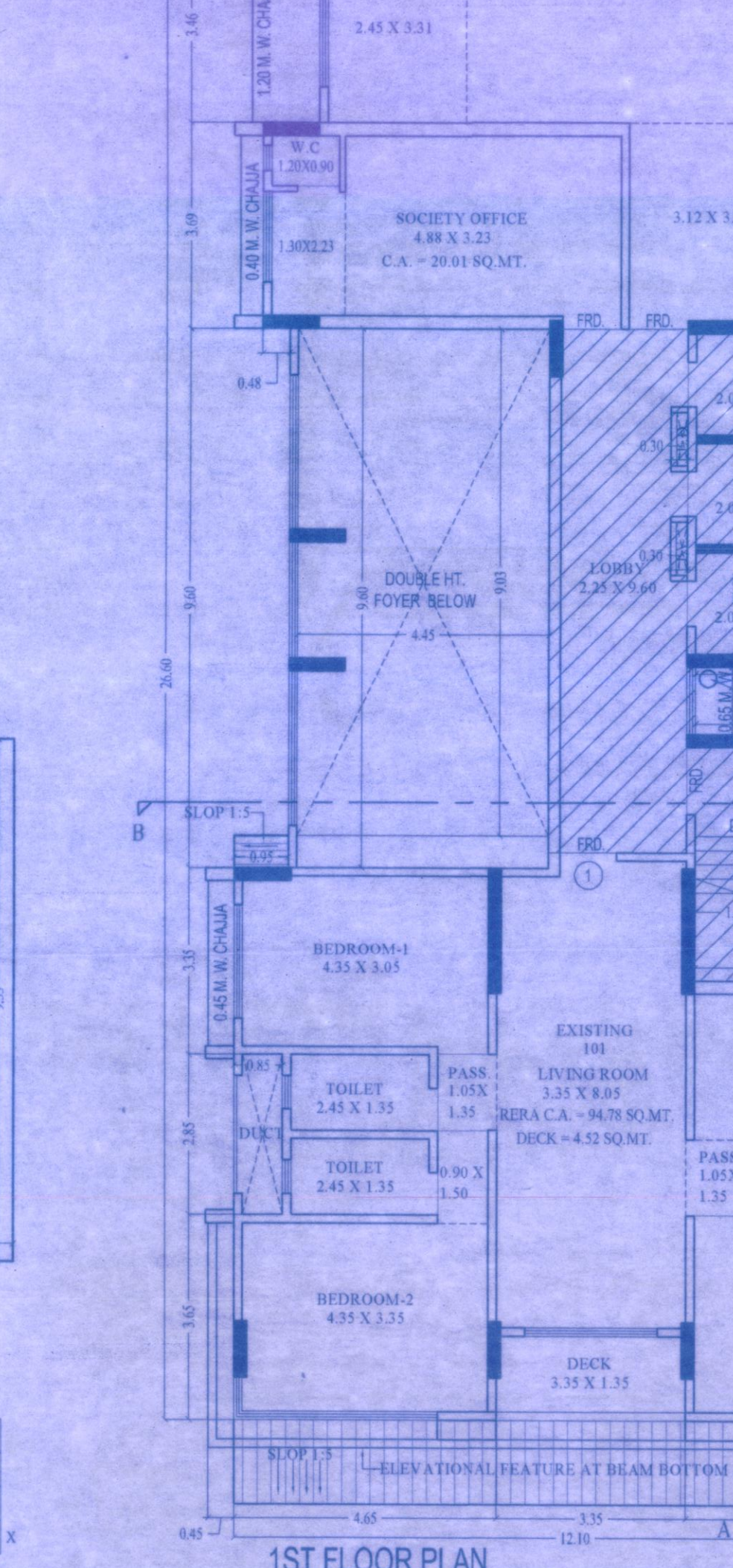
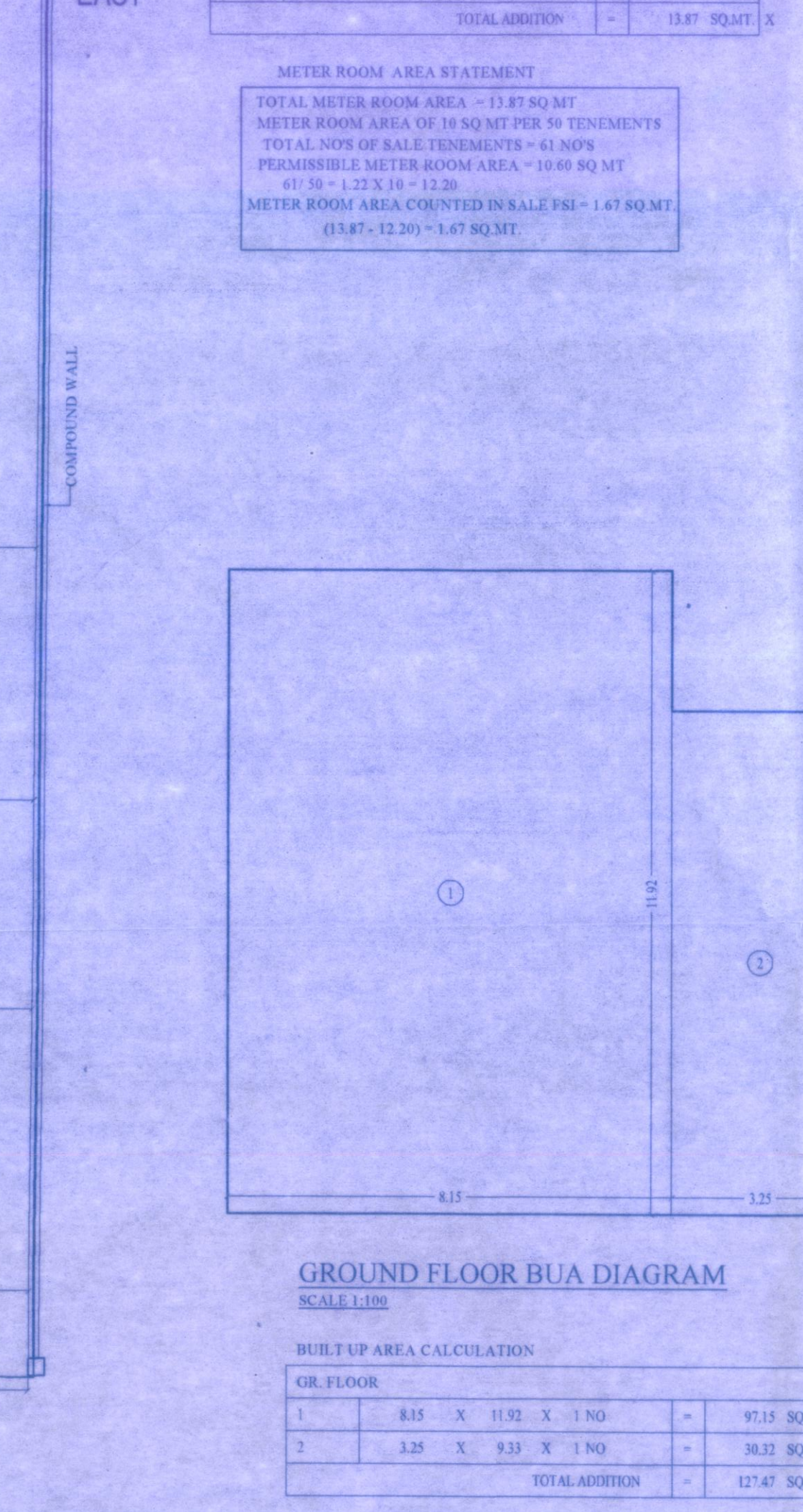
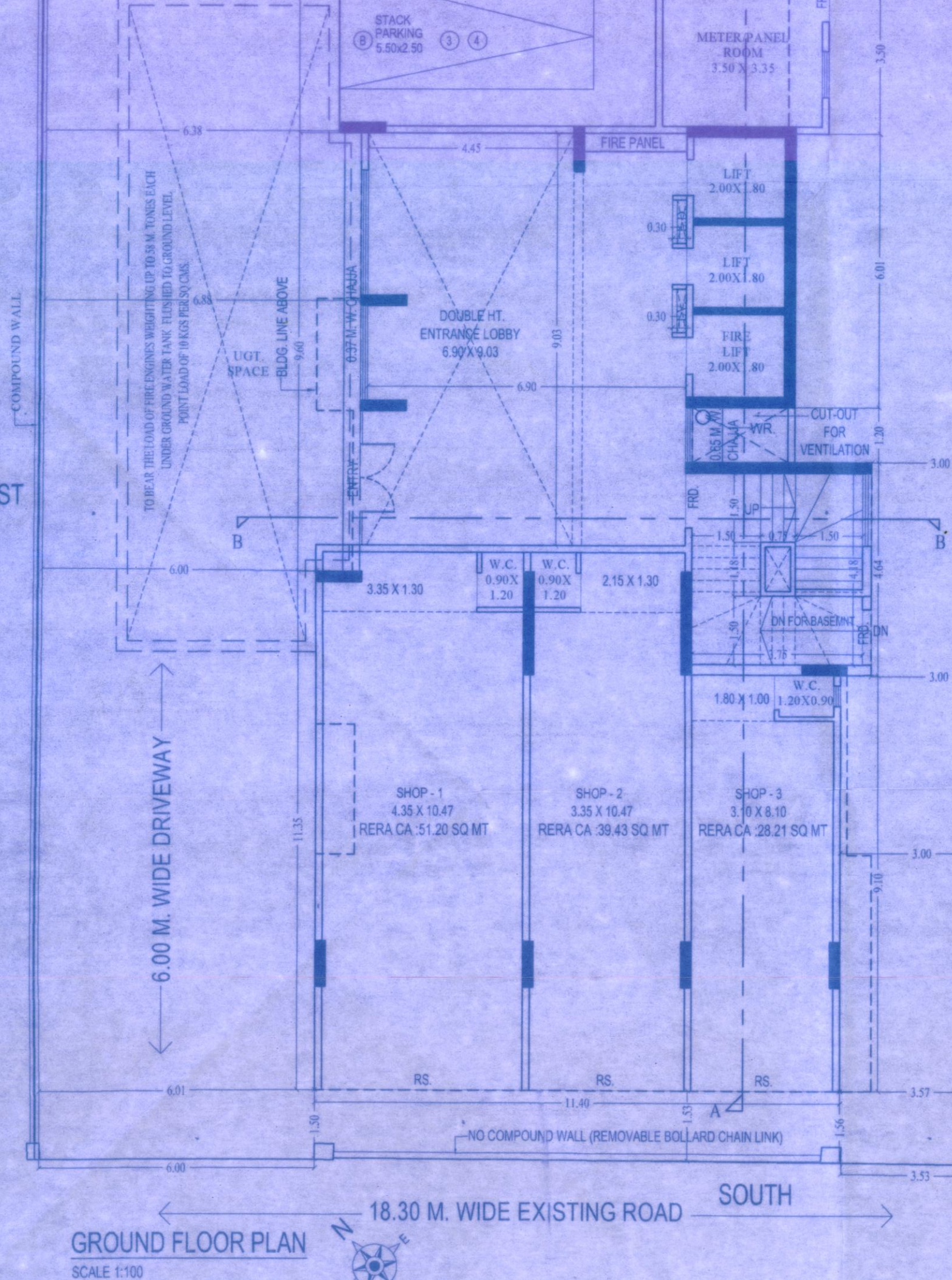


Table with 3 columns: AREA STATEMENT, AREA, and AREA IN SQ.MT. Rows 41-50 detailing areas like deck area, staircase area, and net built up area.

CONTENT OF SHEET. Table with 3 columns: NO., DESCRIPTION, and AREA IN SQ.MT. Rows 1-18 listing various drawings and calculations.

Table with 4 columns: REVISION, DATE, DESCRIPTION, SIGNATURE. Rows 1-4 for tracking changes.



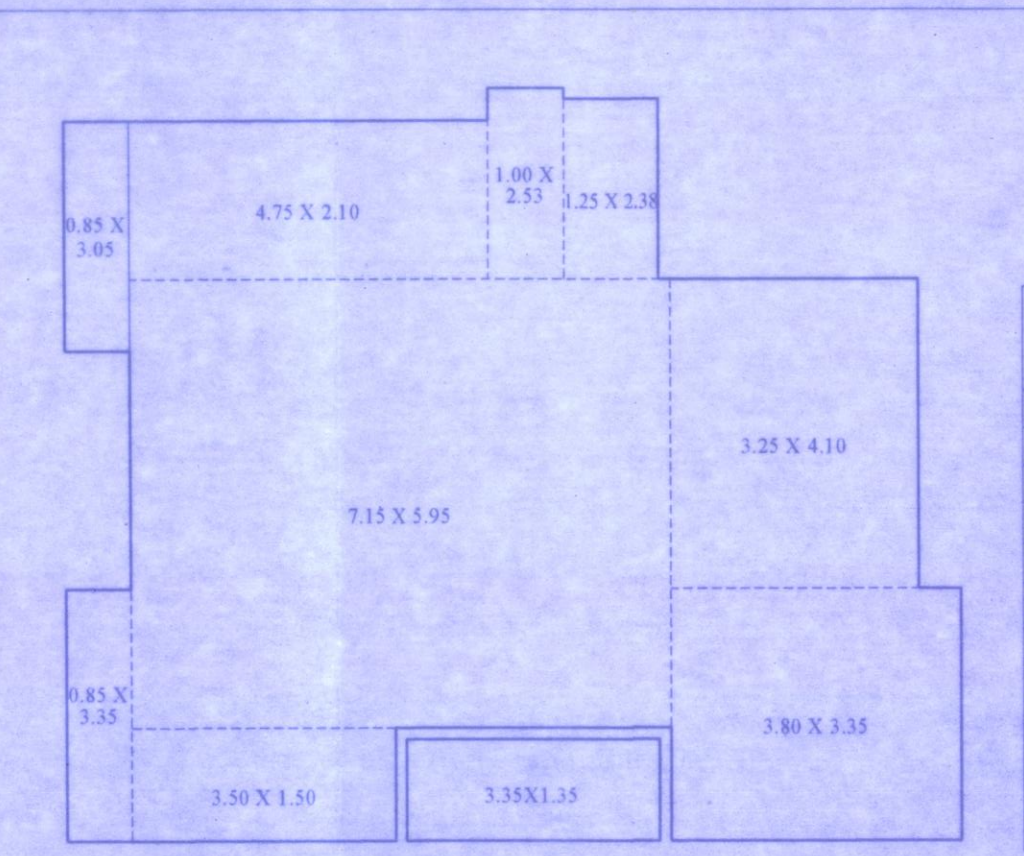
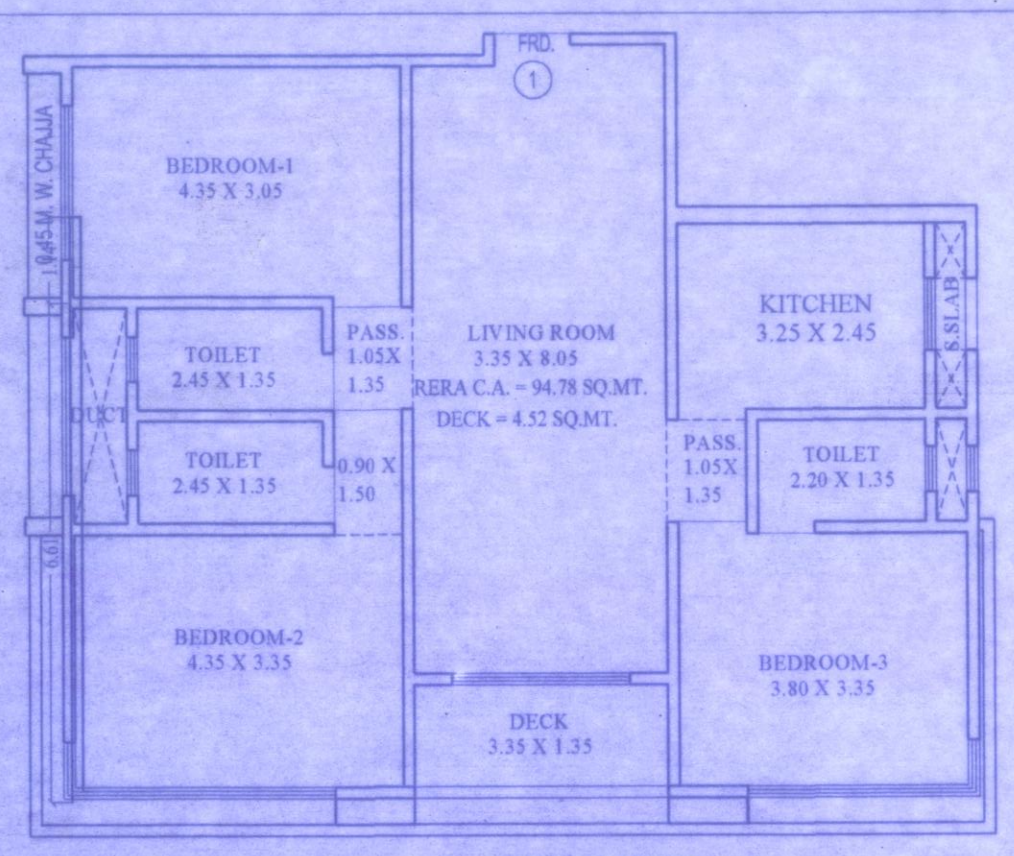


Table with 3 columns: PARTICULARS, SIZES, AREA IN SQ.MT. for RERA Carpet Area Sale Flat No. 01.

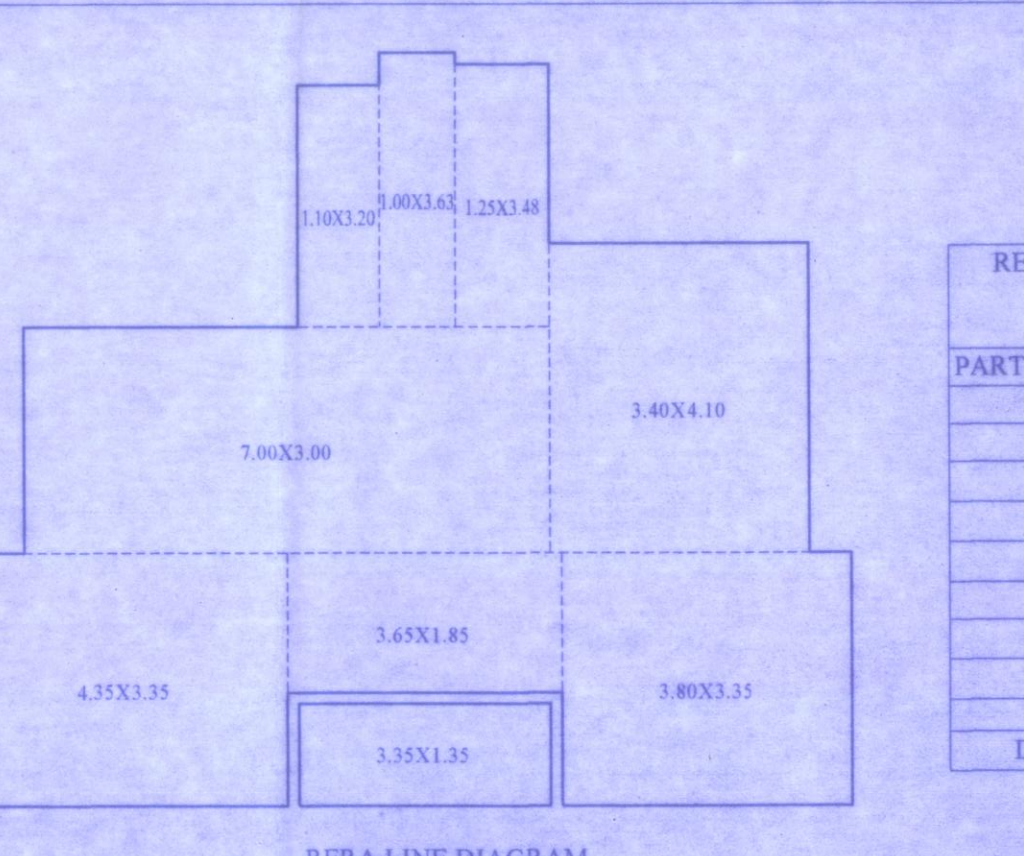
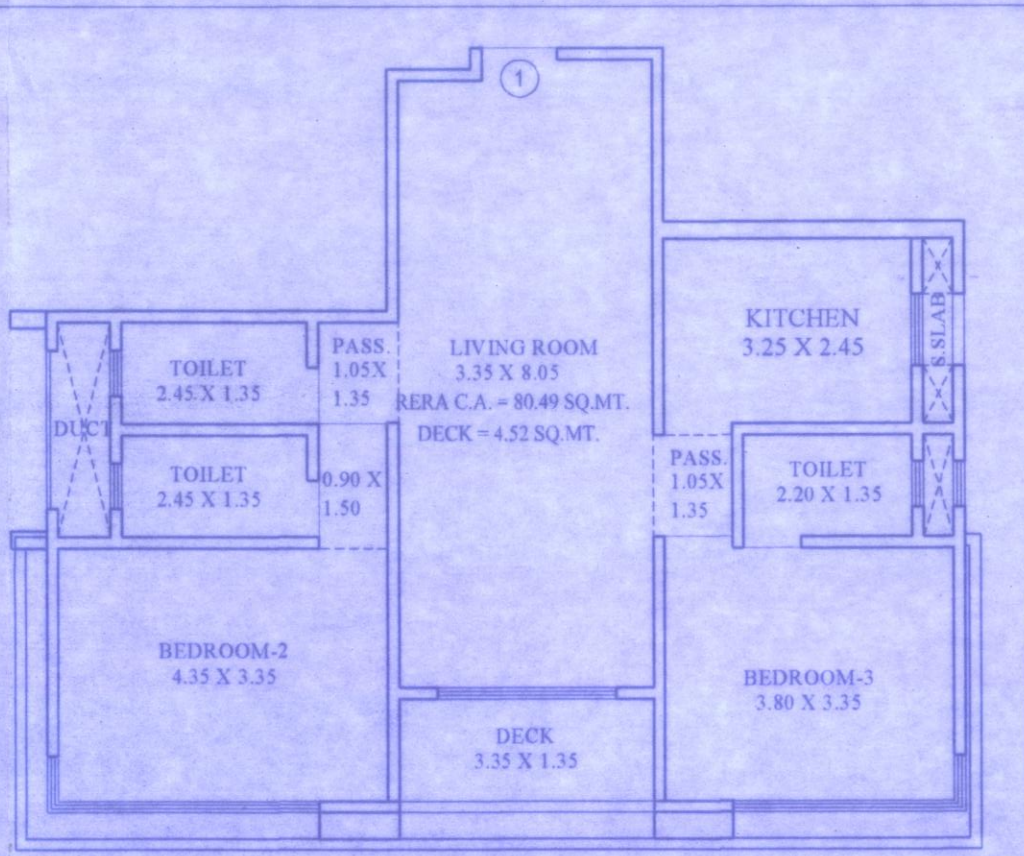


Table with 3 columns: PARTICULARS, SIZES, AREA IN SQ.MT. for RERA Carpet Area Sale Flat No. 02.

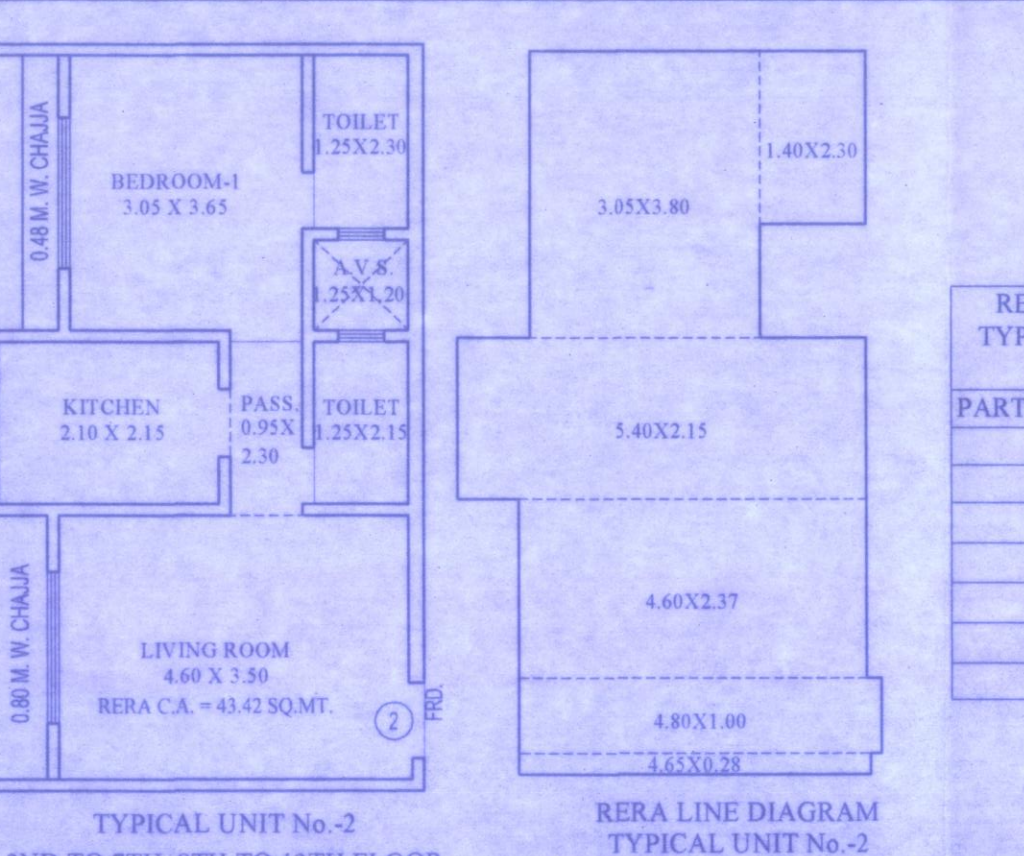
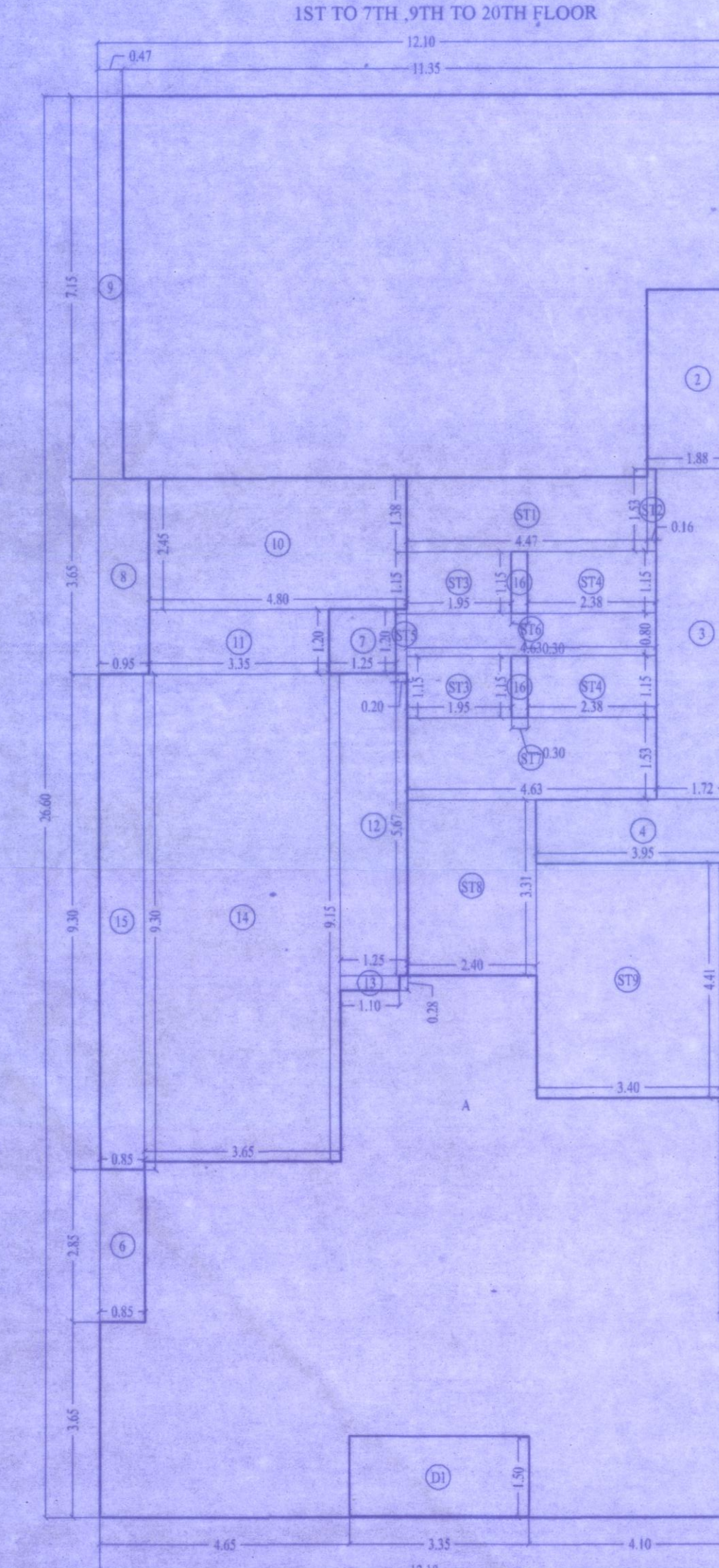
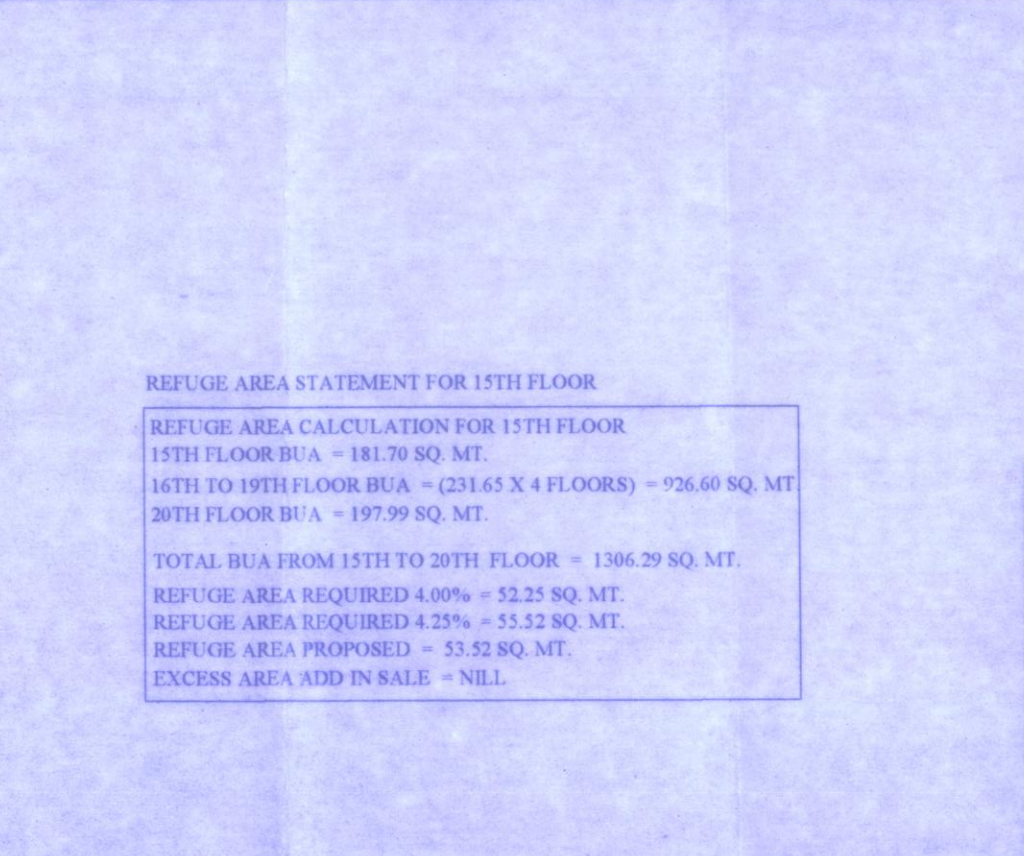
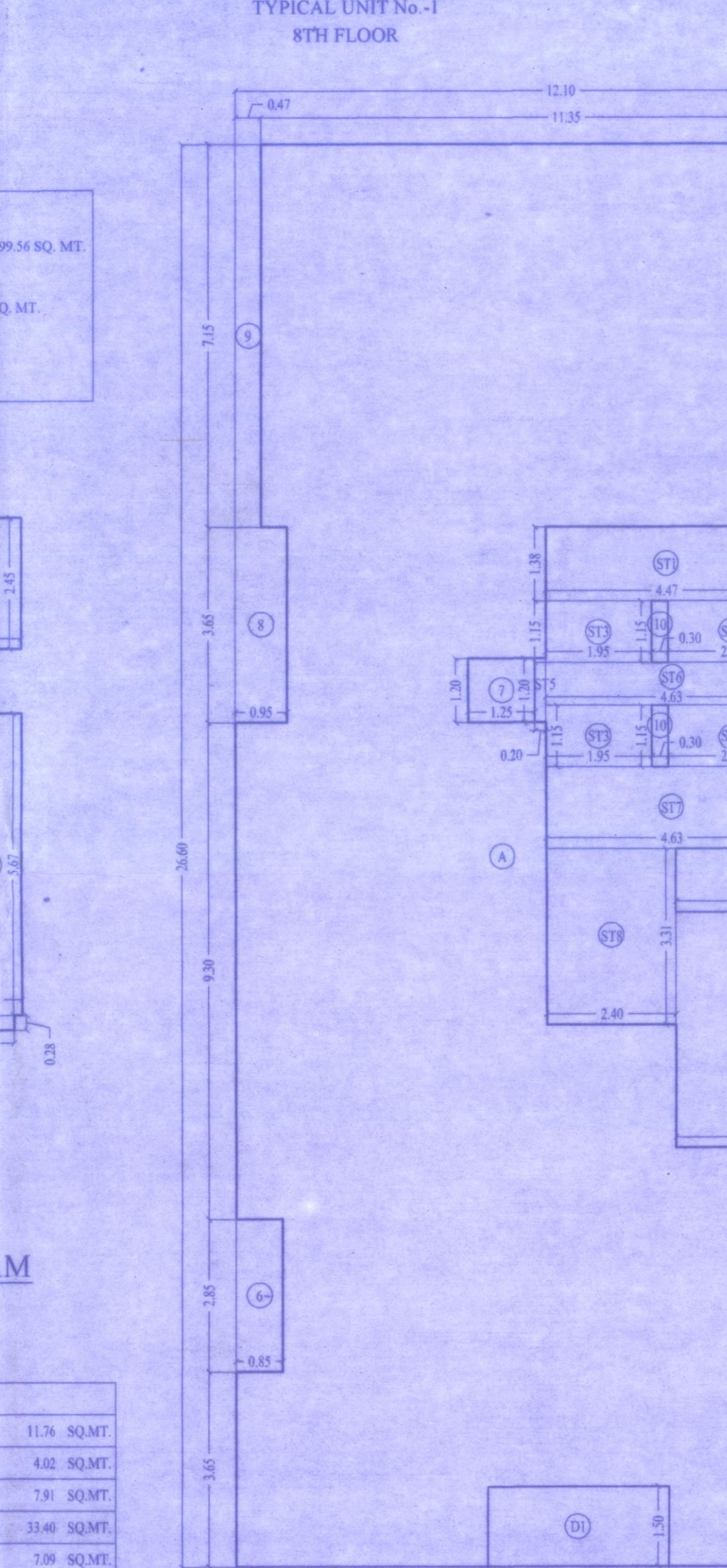


Table with 3 columns: PARTICULARS, SIZES, AREA IN SQ.MT. for RERA Carpet Area Sale Flat No. 02.

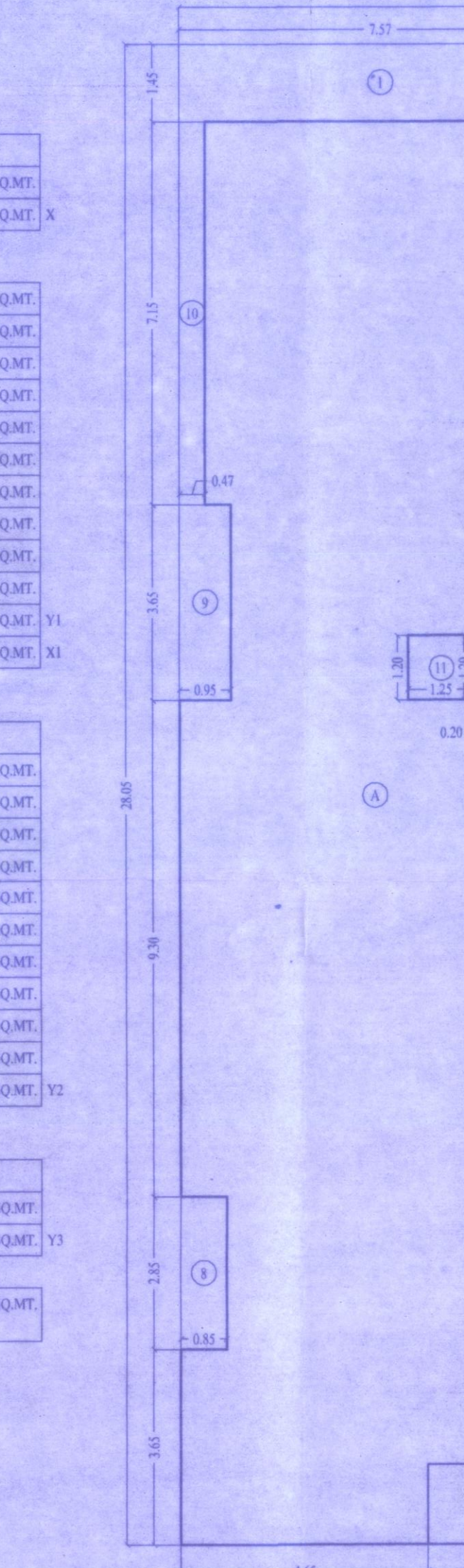


Built Up Area Calculation table for 8th Refuge Floor.

Refuge Area Calculation table for 8th Refuge Floor.

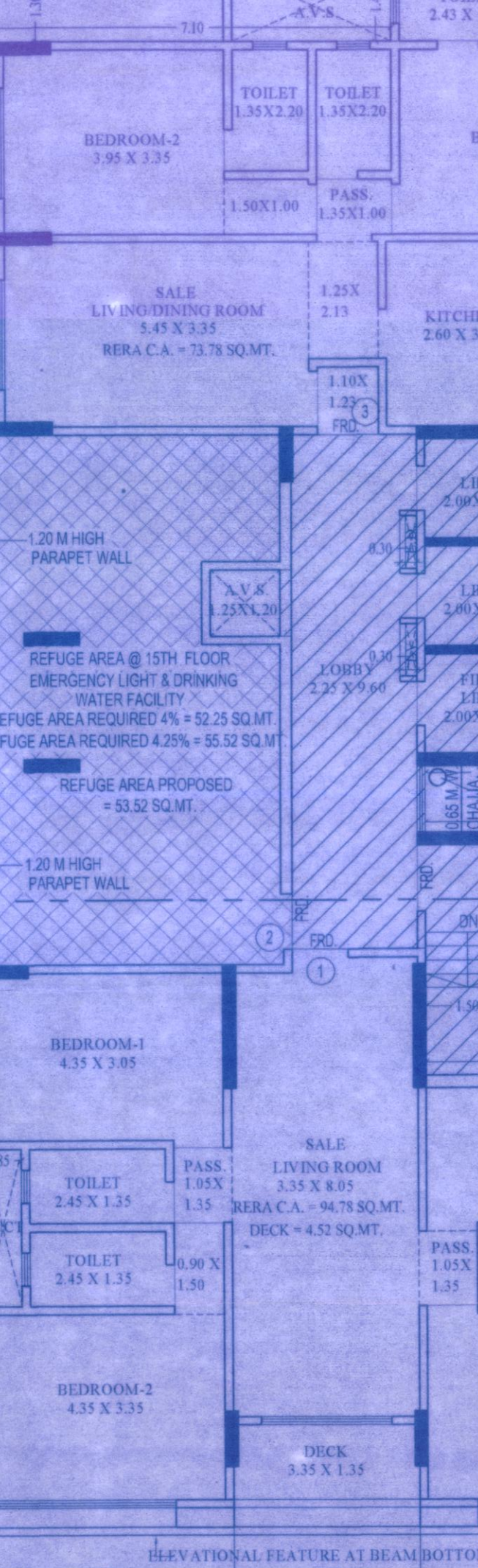
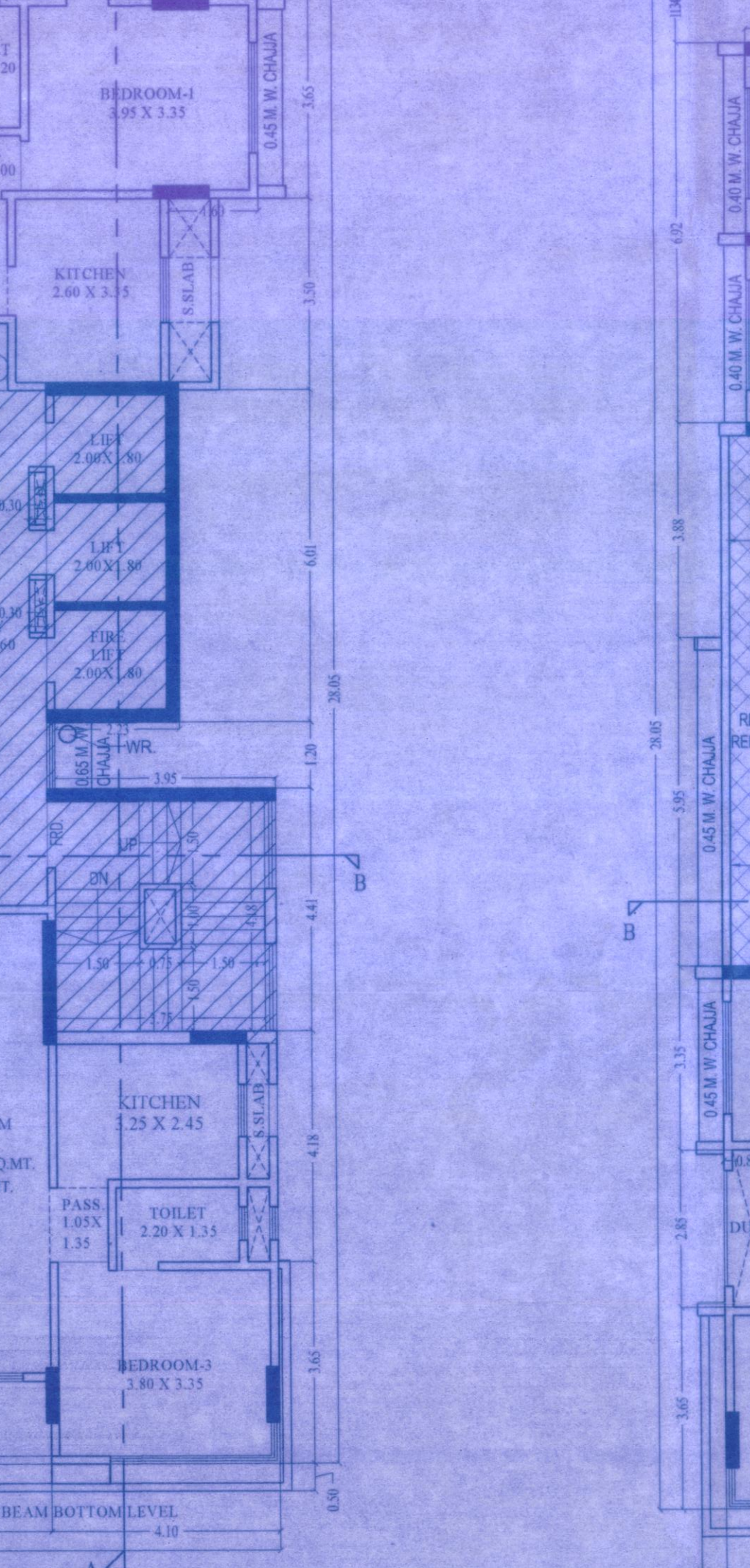
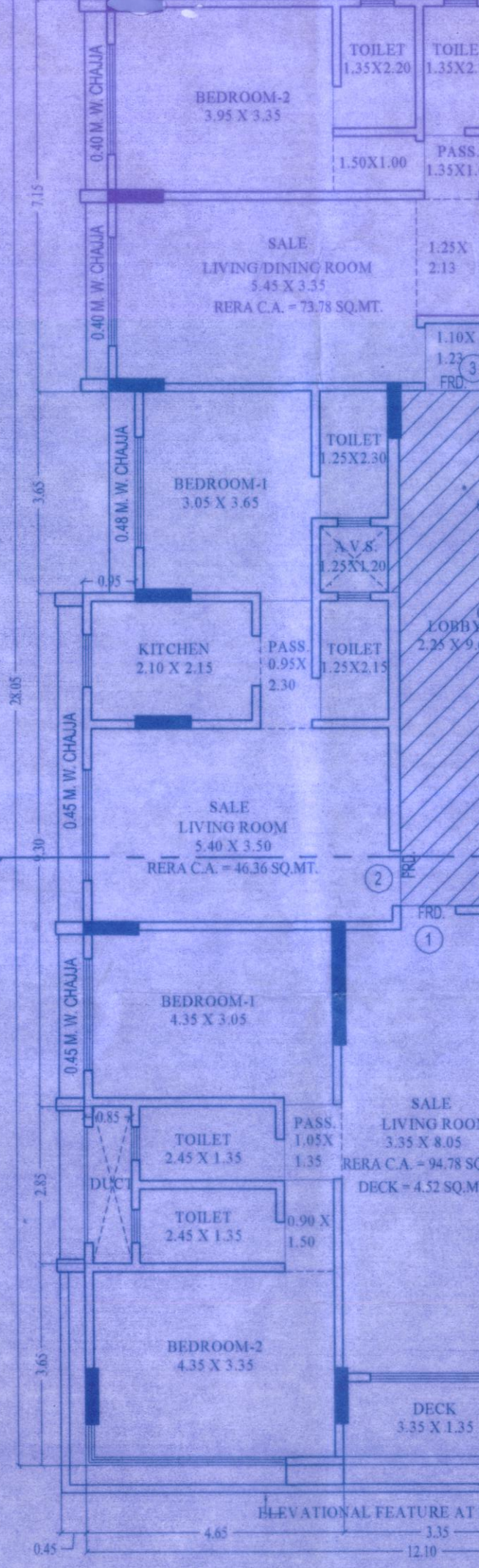
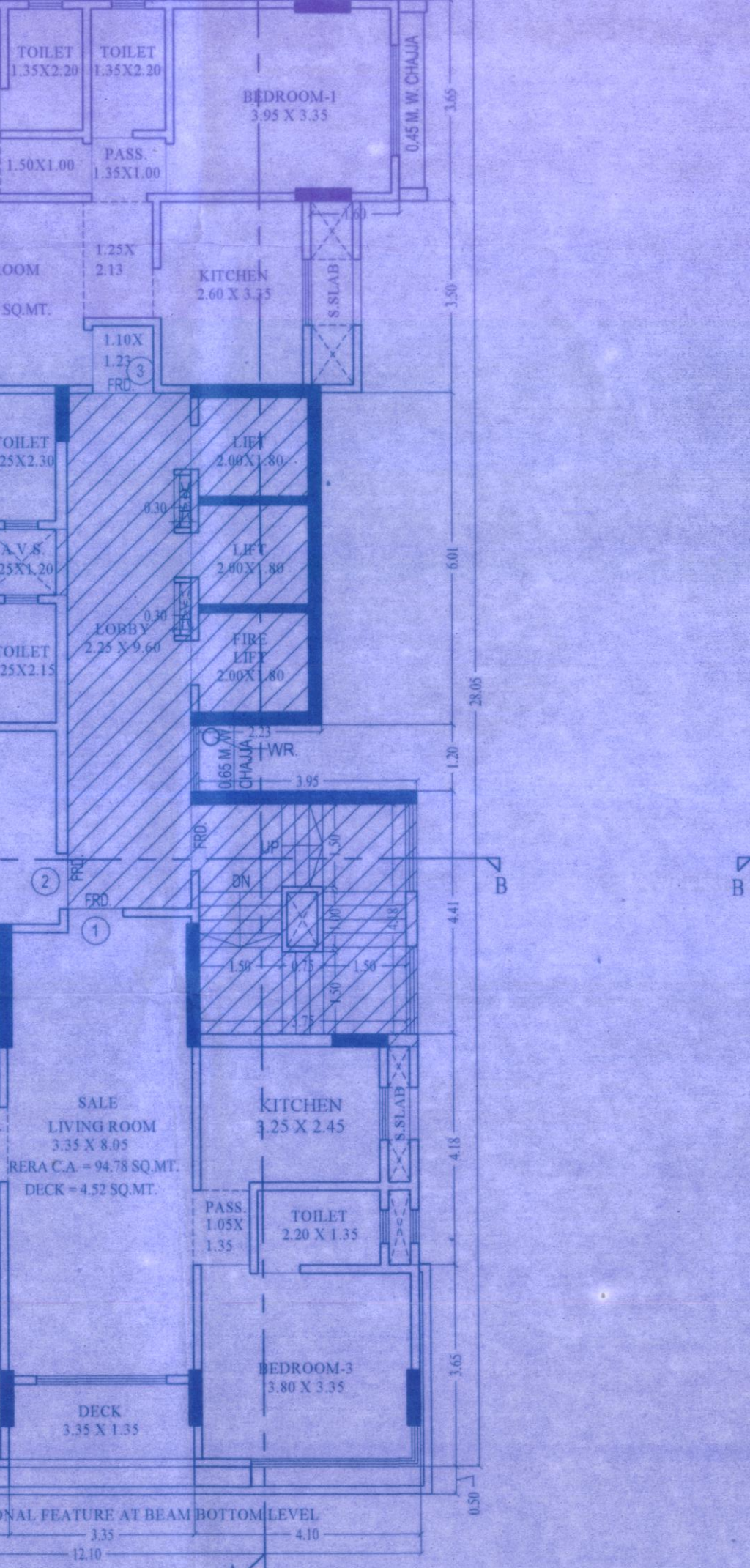
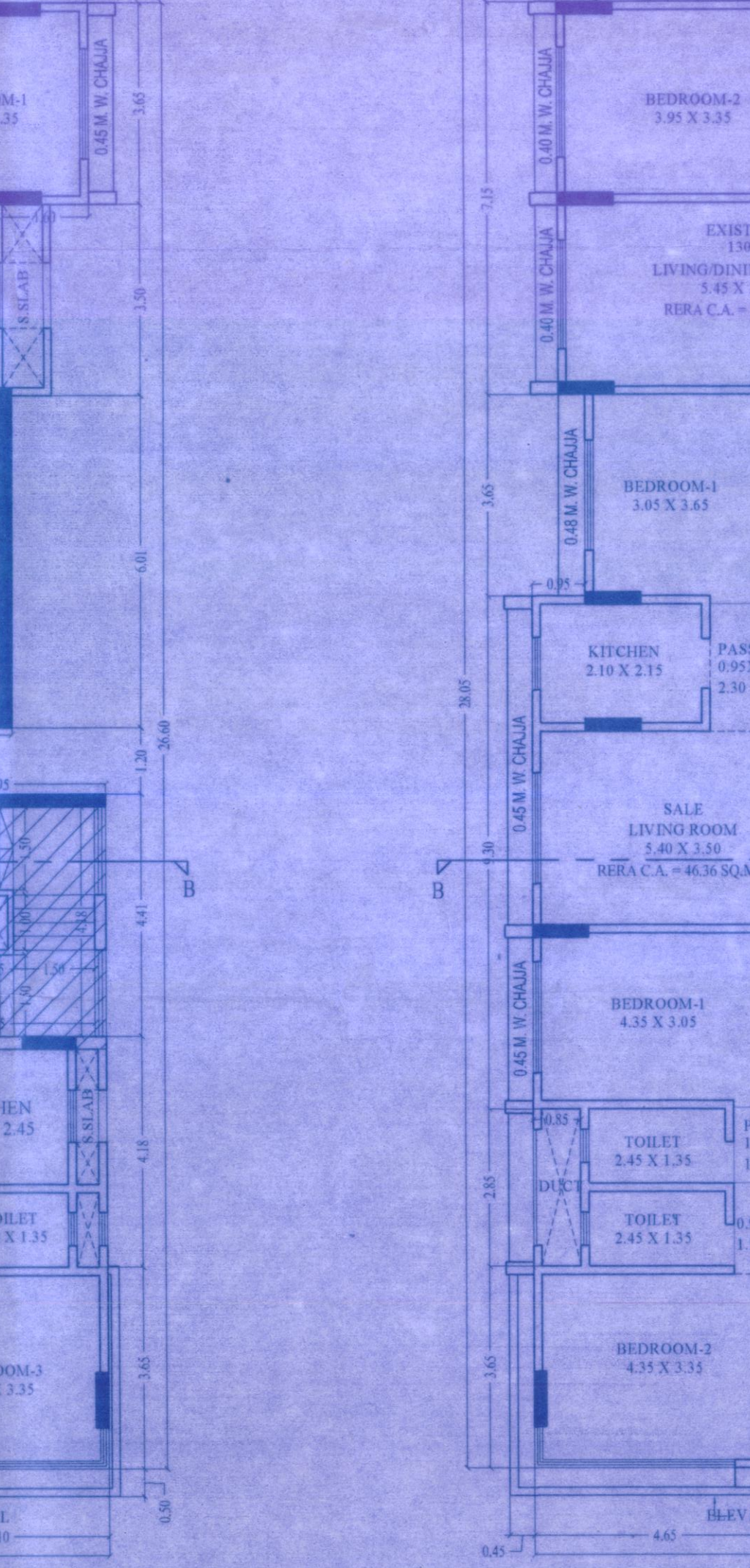
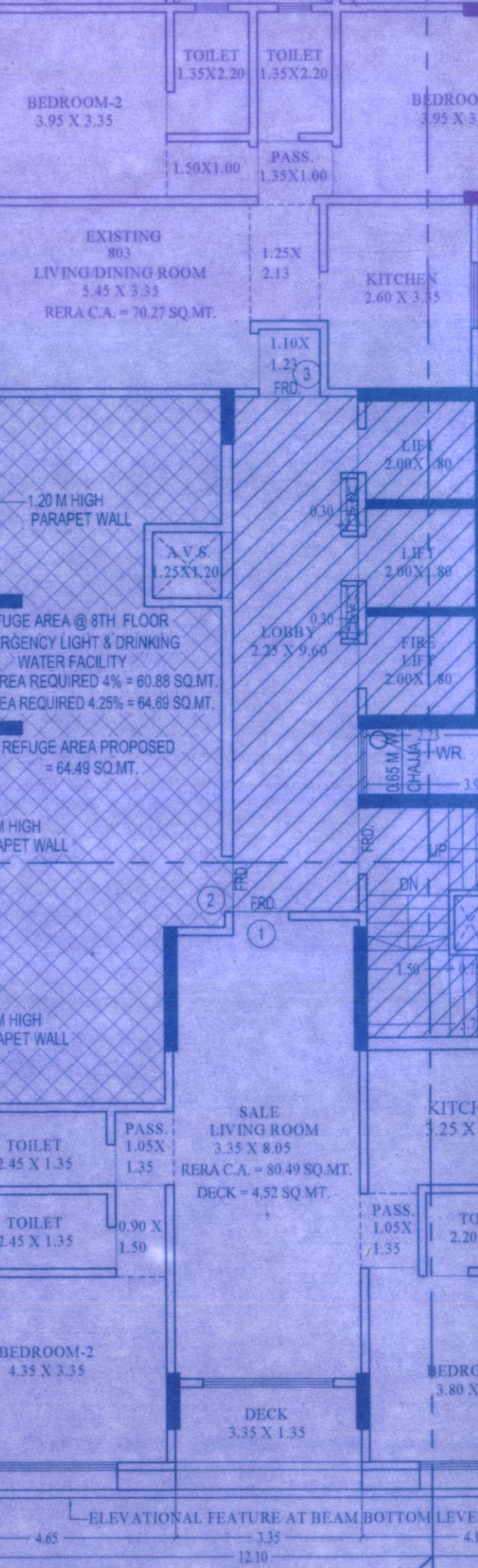
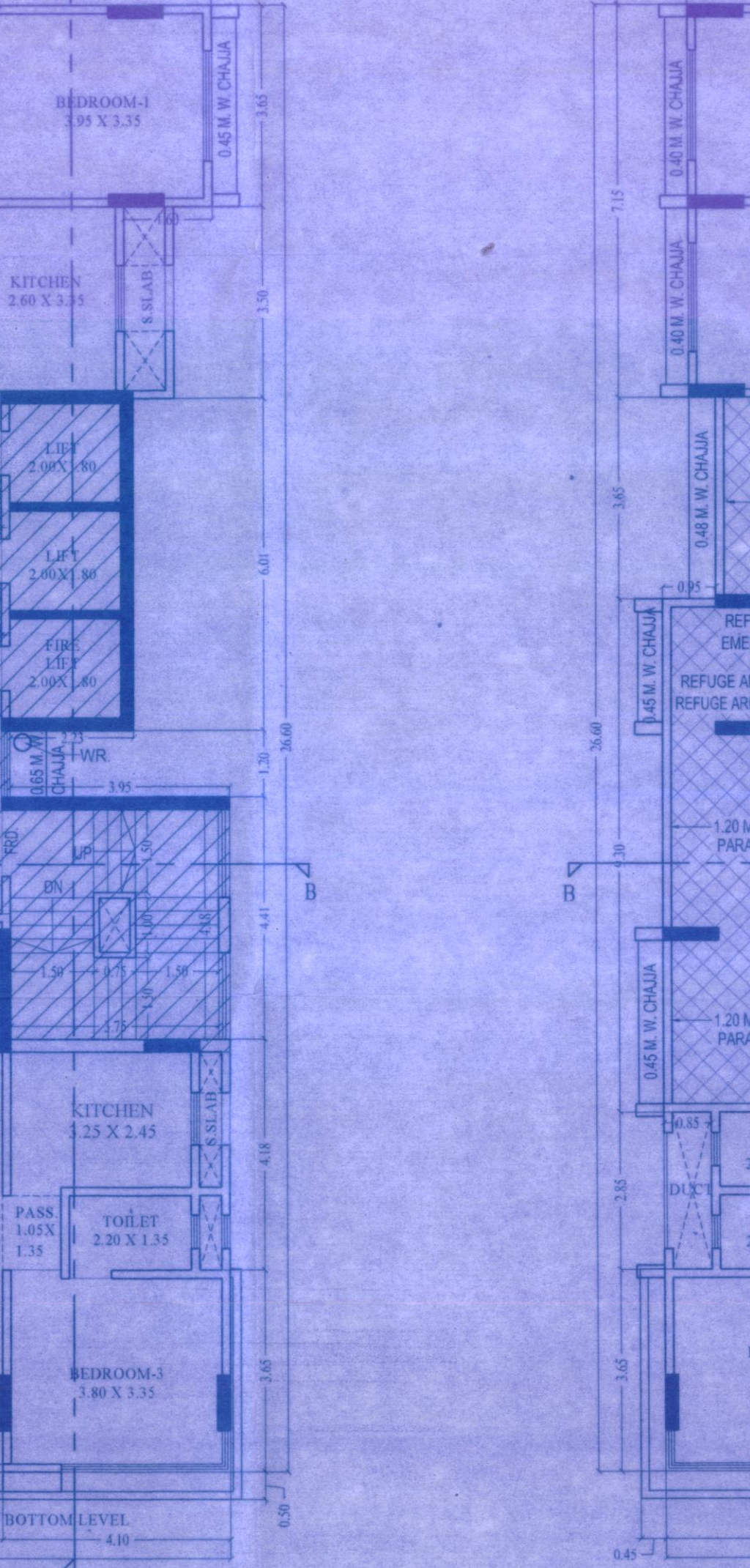
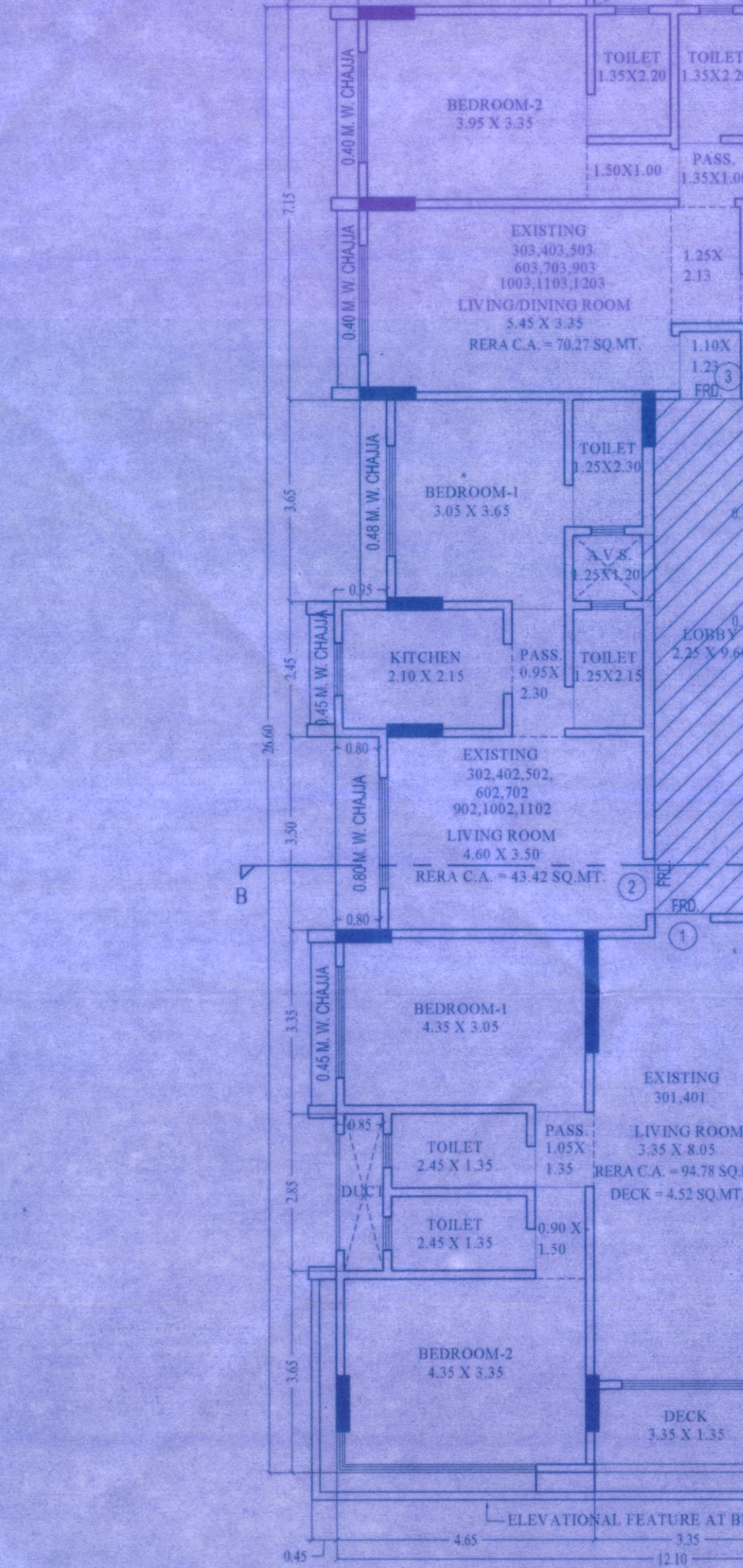
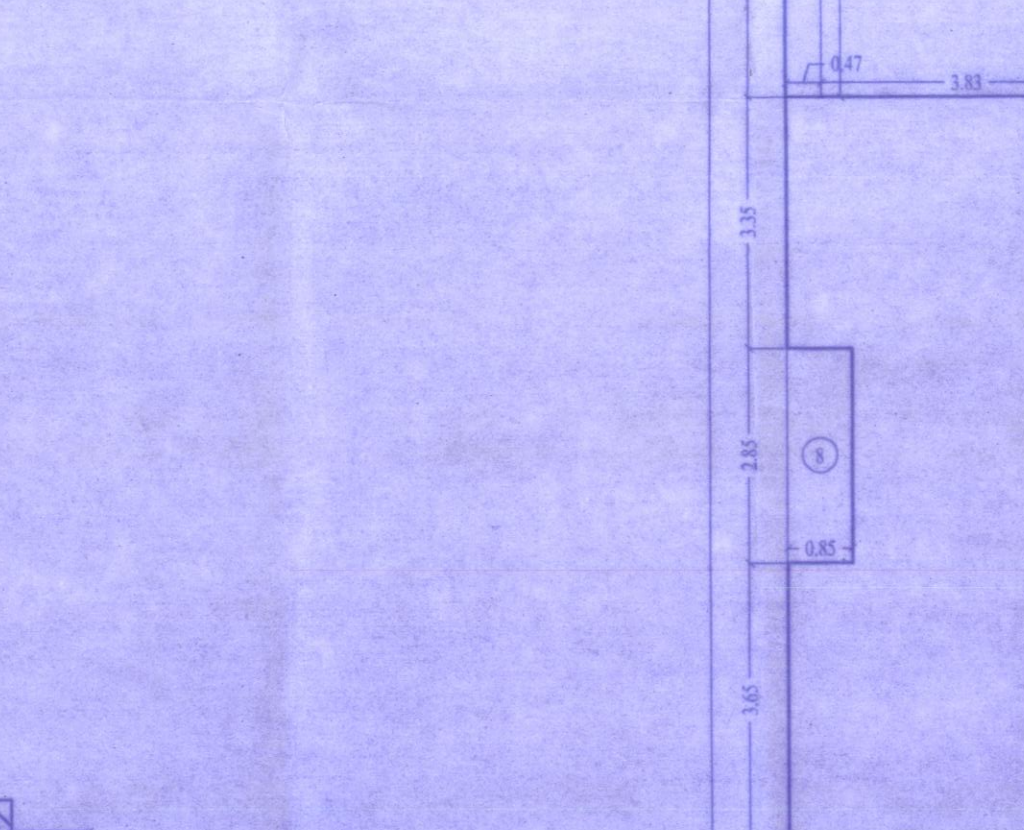
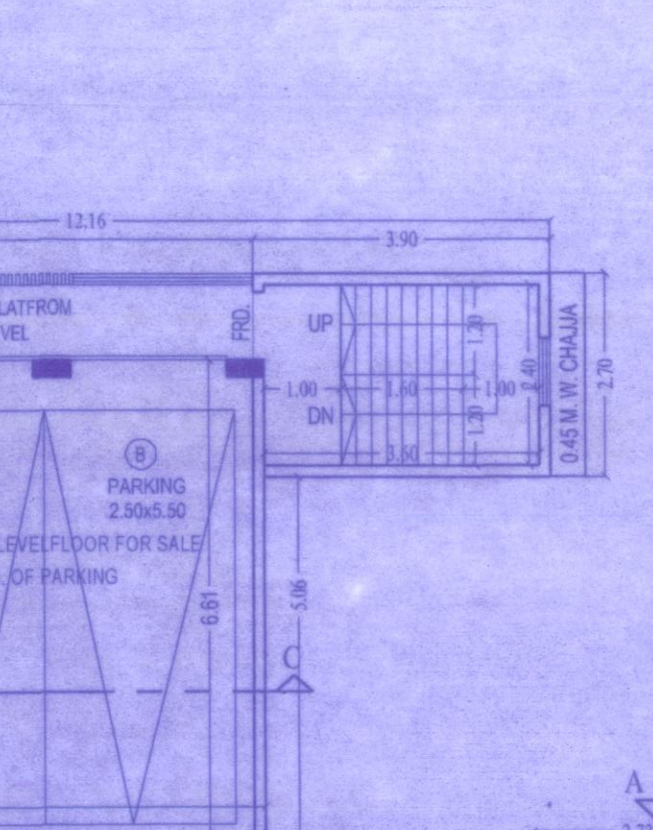
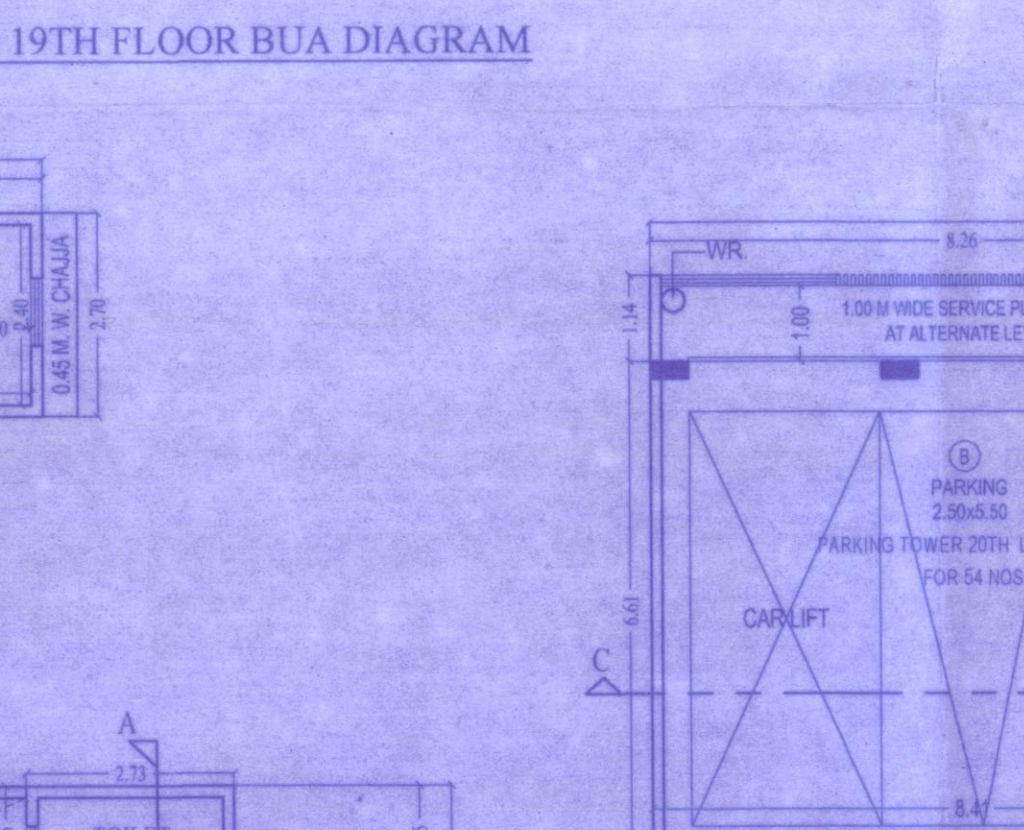
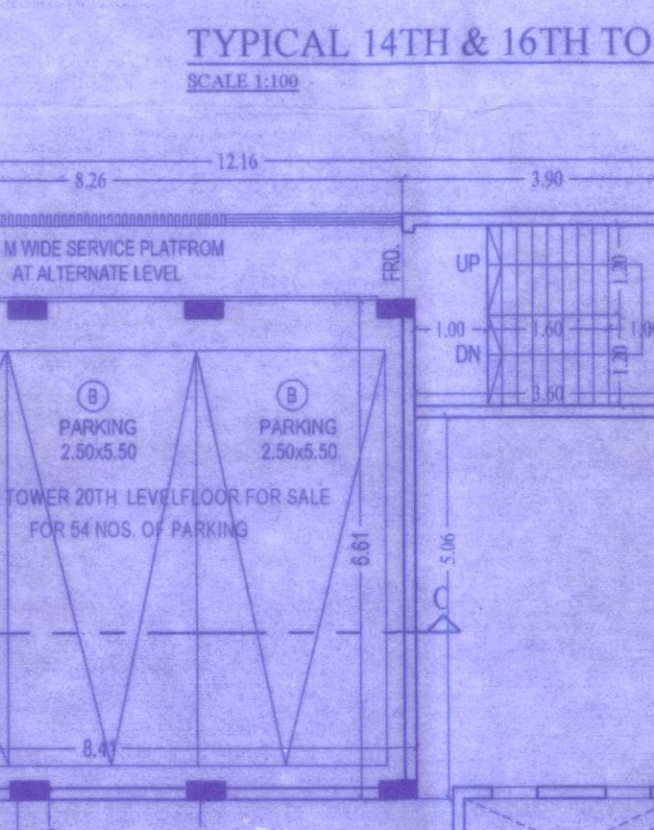
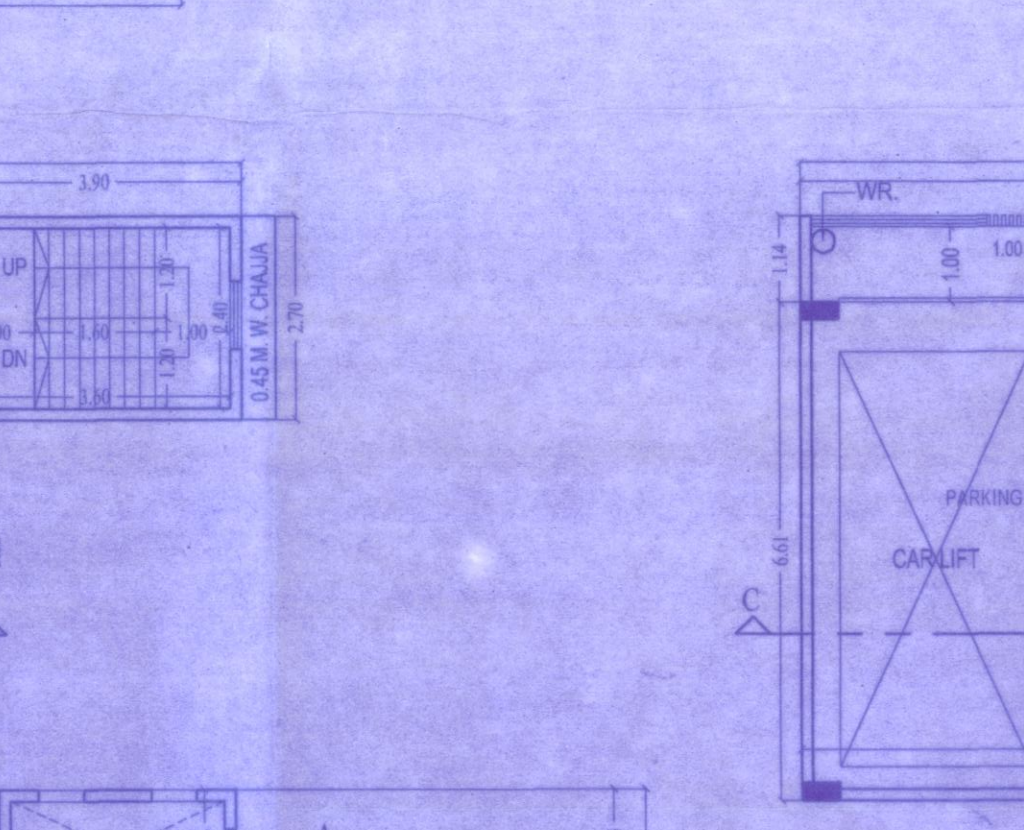
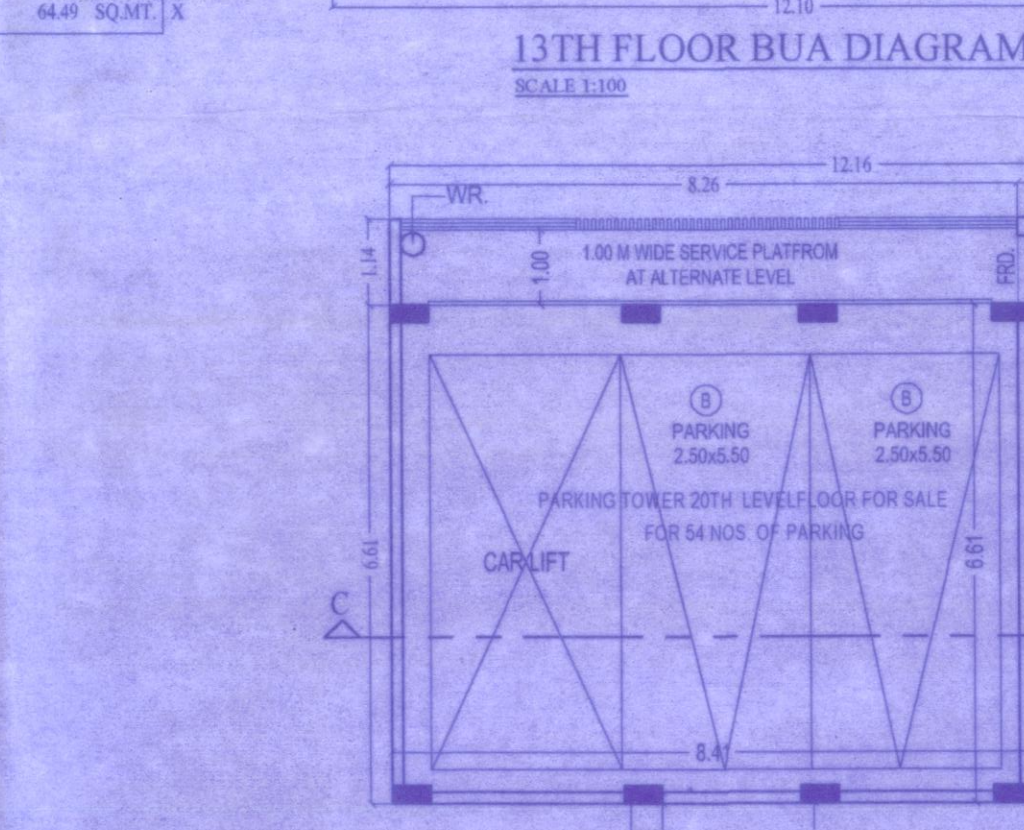
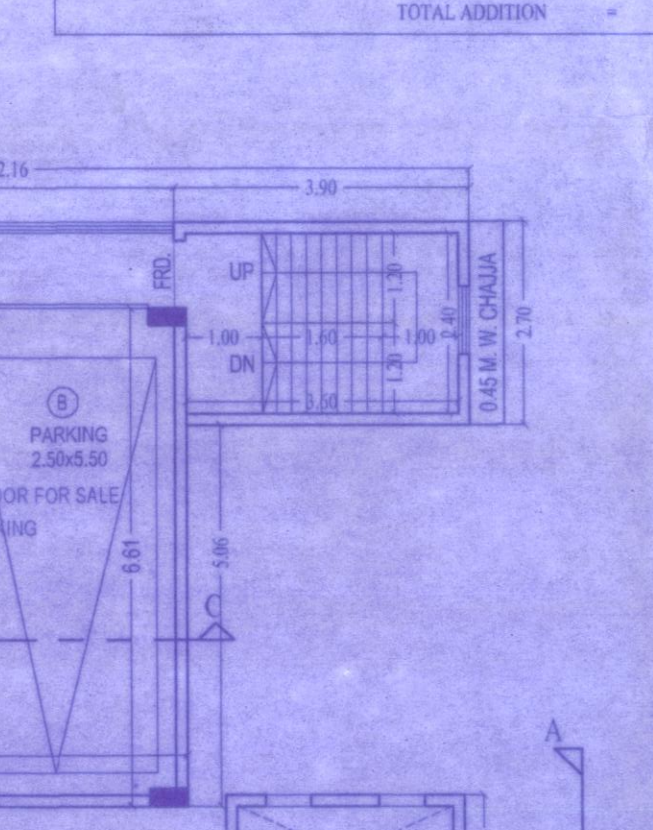
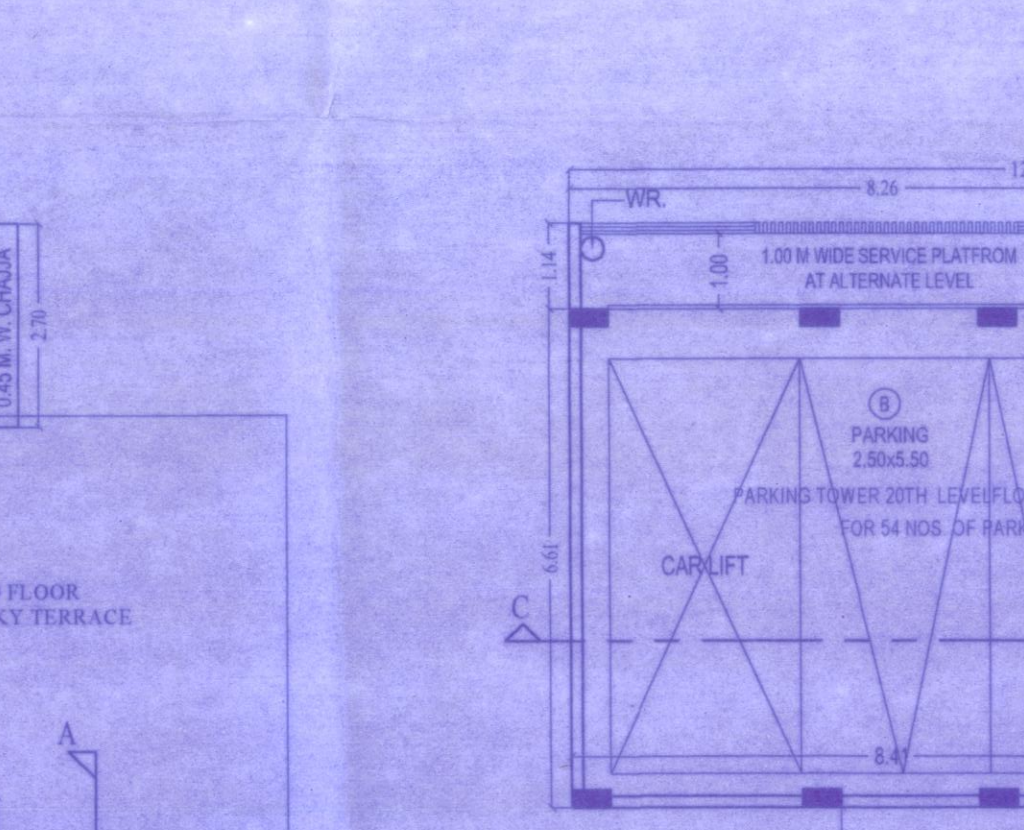
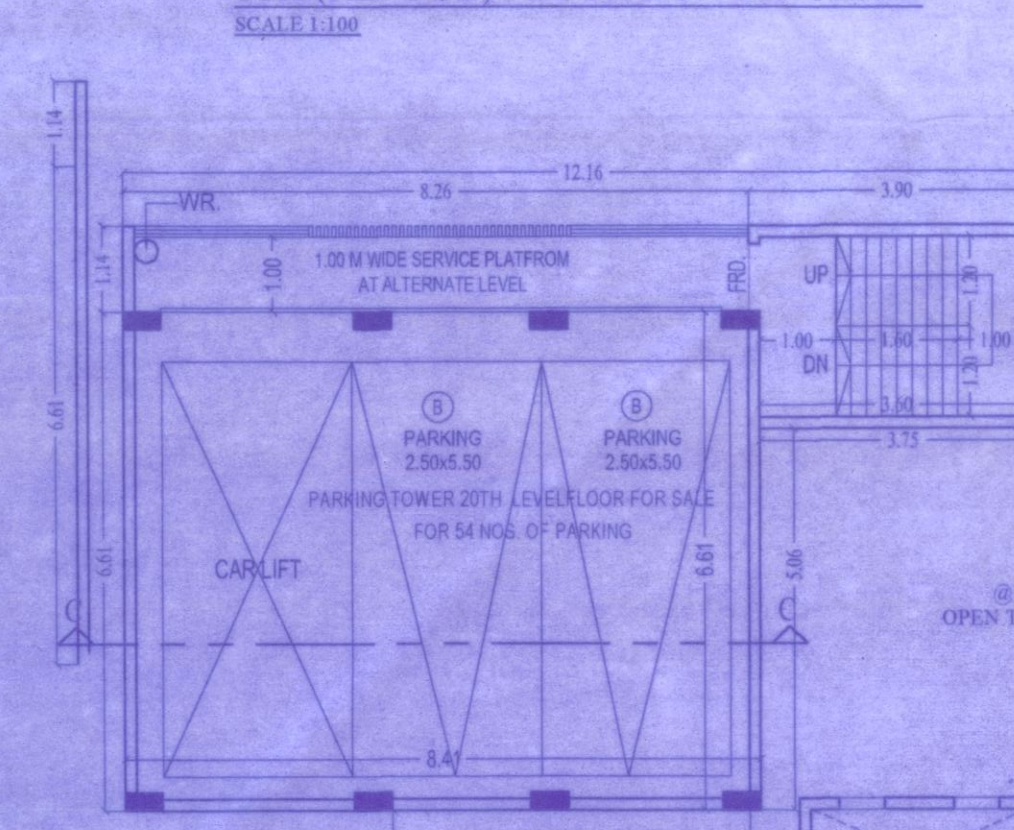
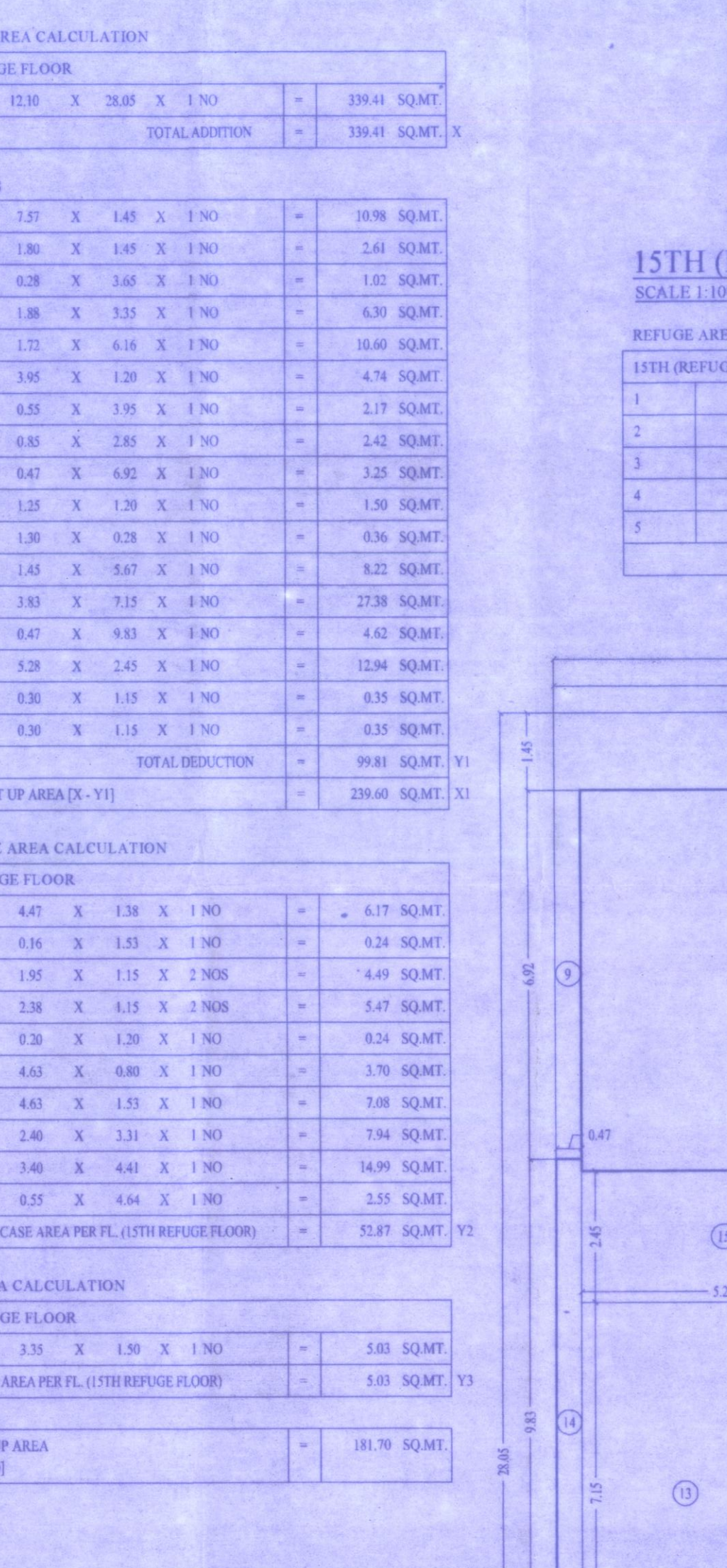


Built Up Area Calculation table for 13th Floor.

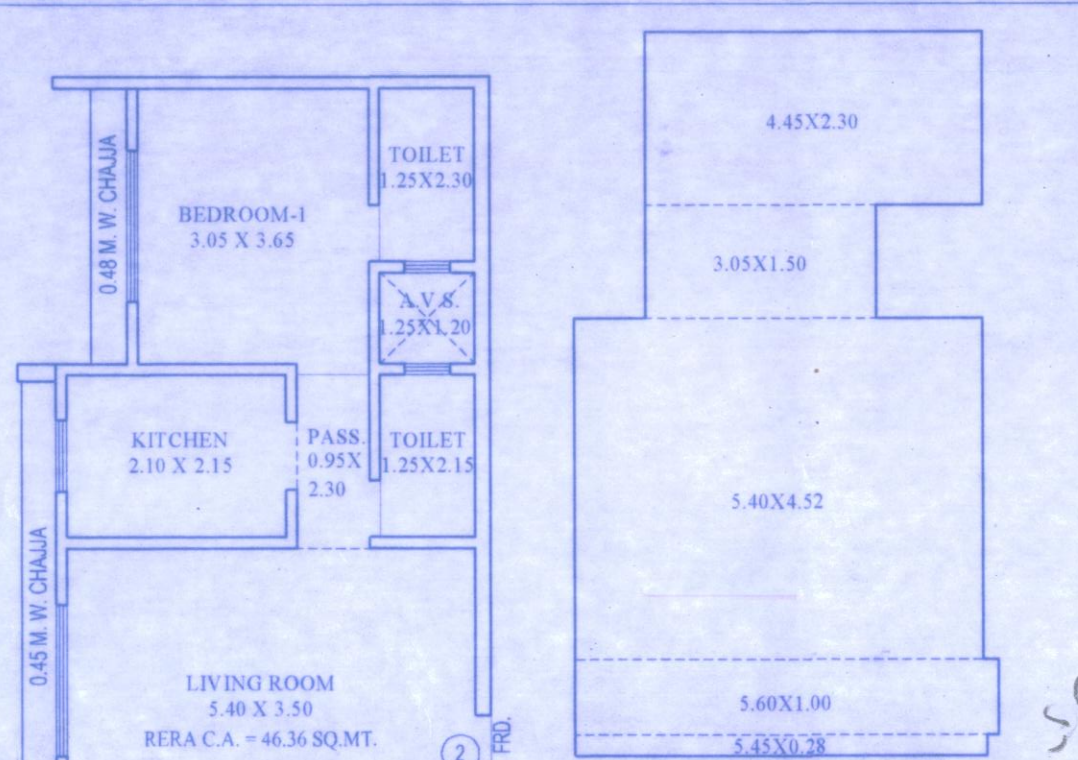


Built Up Area Calculation table for Typical 14th & 16th to 19th Floor.

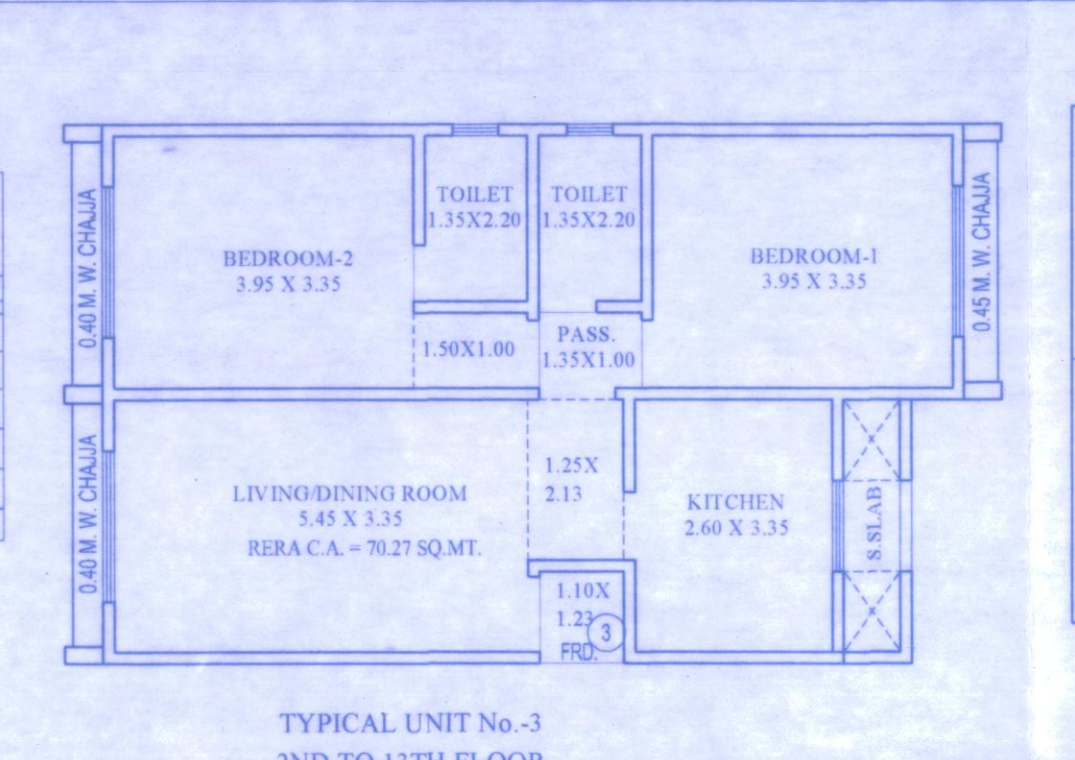
Refuge Area Calculation table for Typical 14th & 16th to 19th Floor.



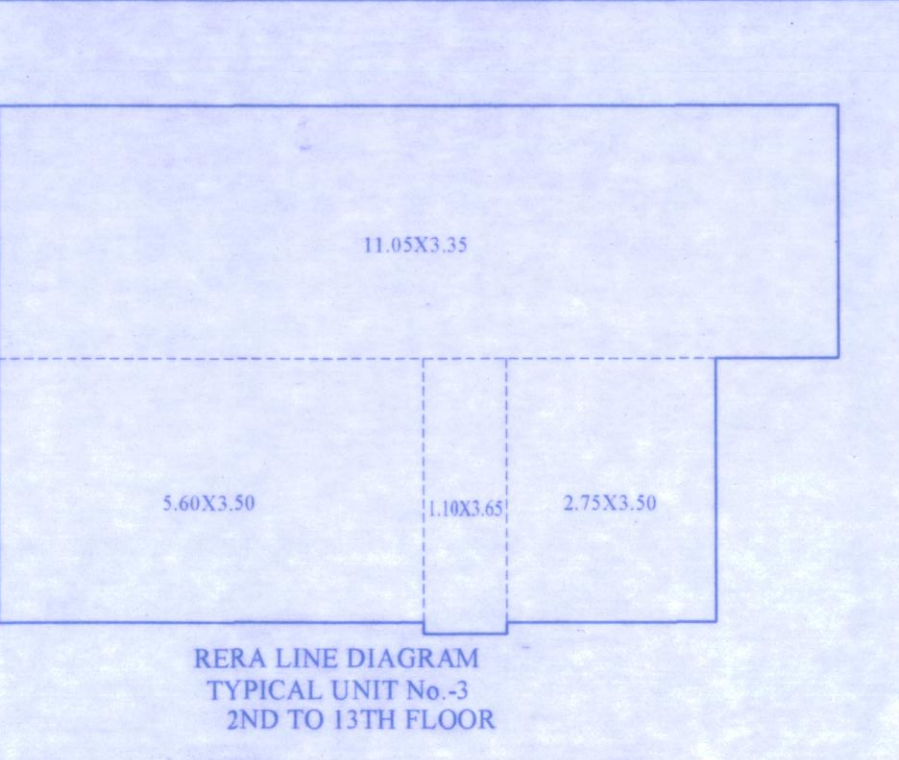
Form-II: CONTENT OF SHEET, CERTIFICATE OF AREA, ARCHITECT DESCRIPTION OF PROPOSAL & PROPERTY, NAME & SIGN OF OWNER, and a table for REVISION.



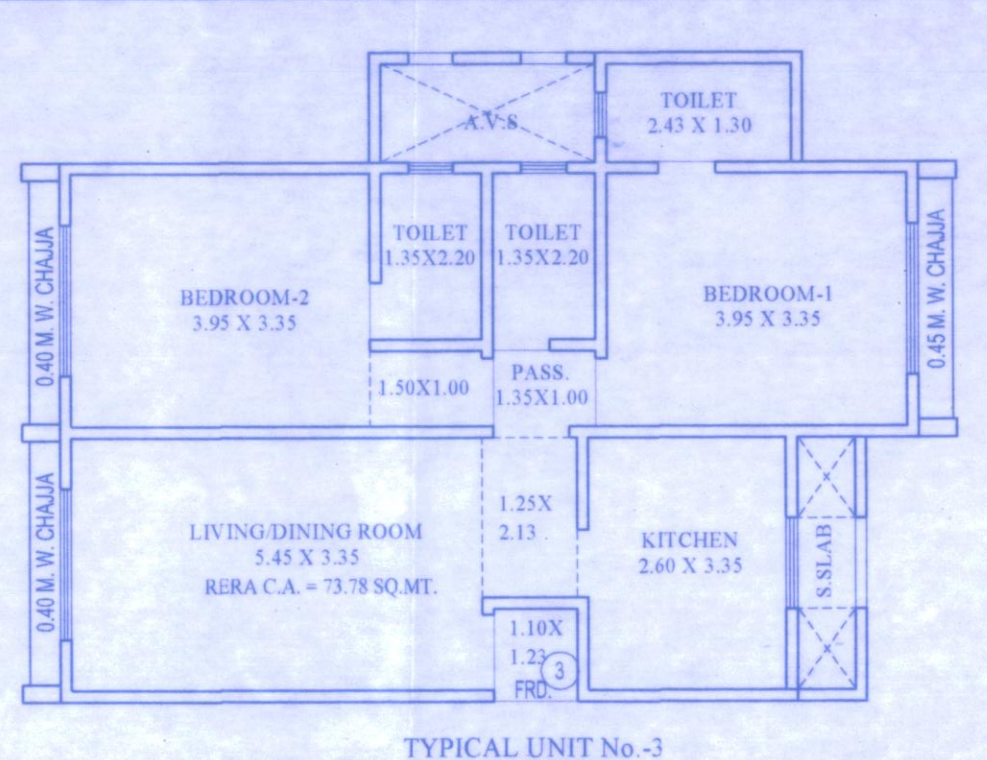
| PARTICULARS | SIZES | AREA IN SQ.MT |
|-------------|-------|---------------|
| 4.45X2.30   |       | 10.24         |
| 3.05X1.50   |       | 4.58          |
| 5.40X4.52   |       | 24.41         |
| 5.60X1.00   |       | 5.60          |
| 6.45X0.28   |       | 1.83          |
| CARPET AREA |       | 46.36         |



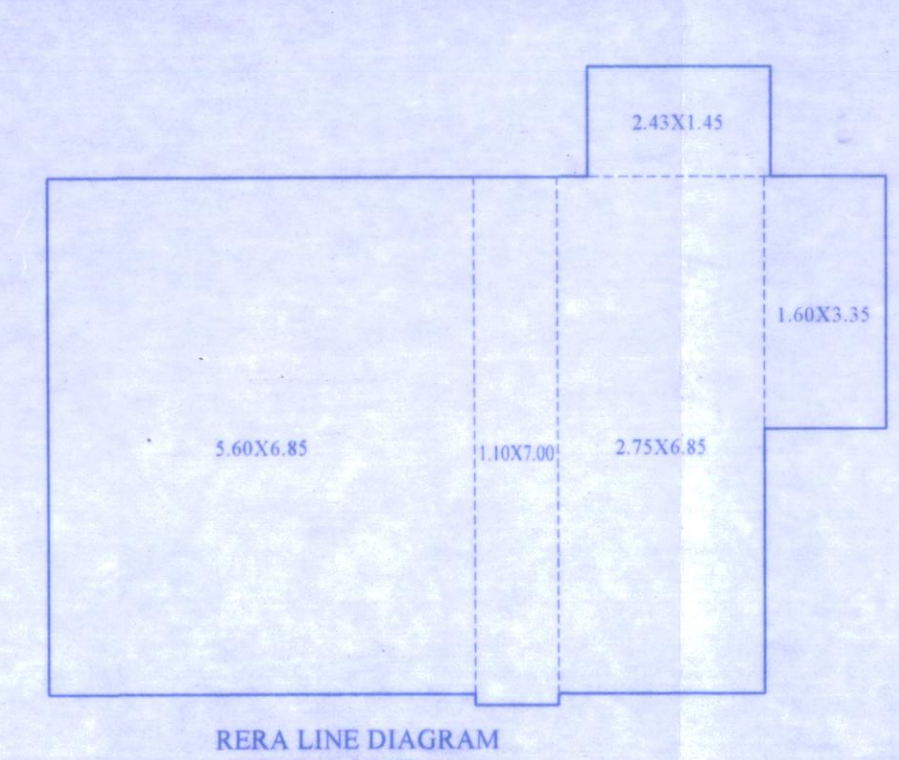
TYPICAL UNIT No. 2  
2ND TO 13TH FLOOR



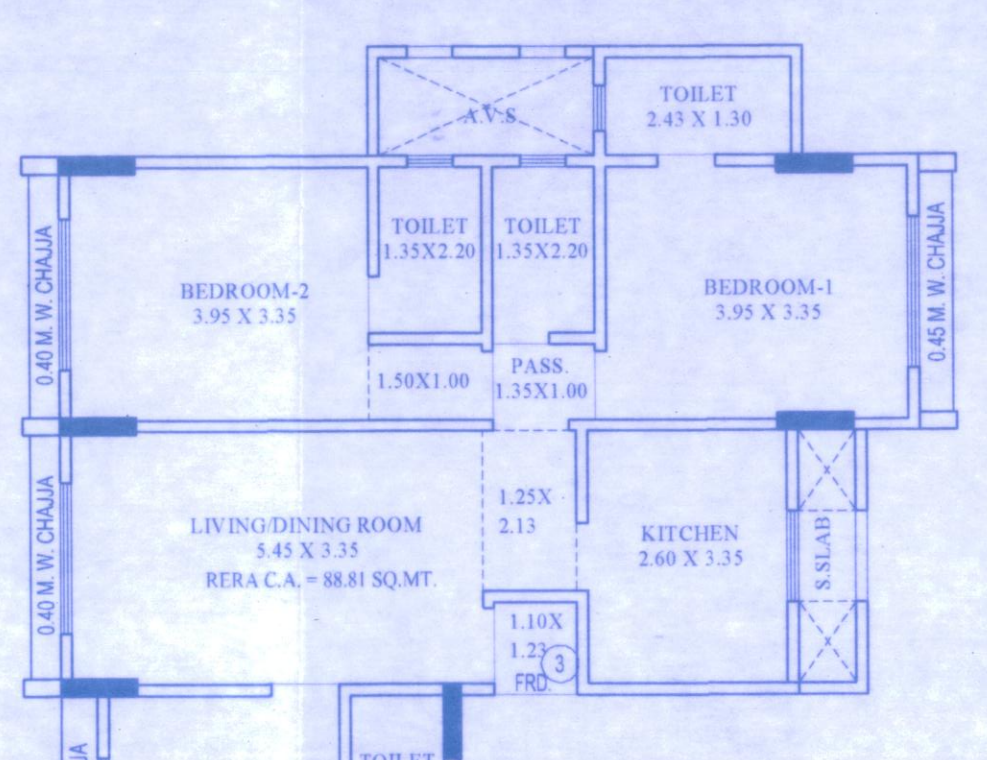
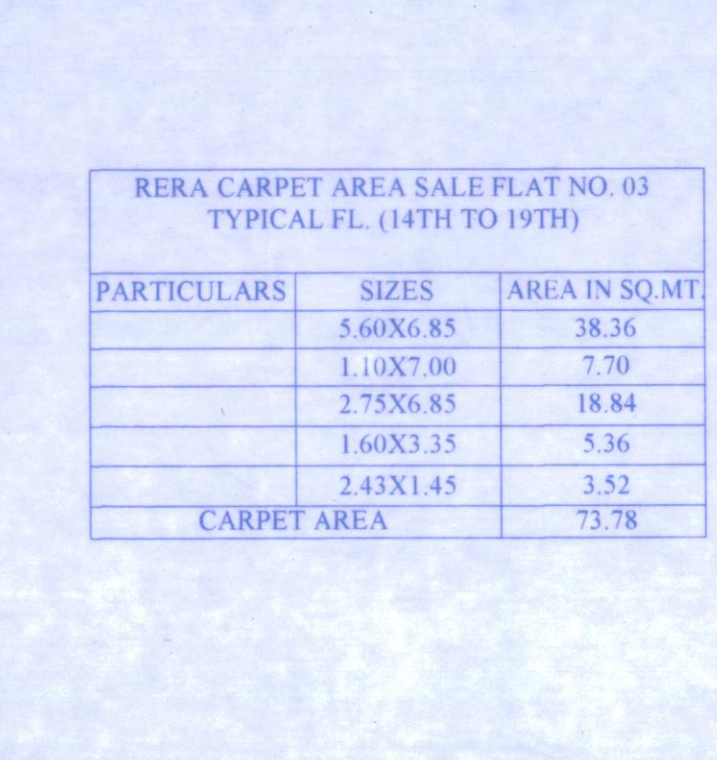
TYPICAL UNIT No. 3  
2ND TO 13TH FLOOR



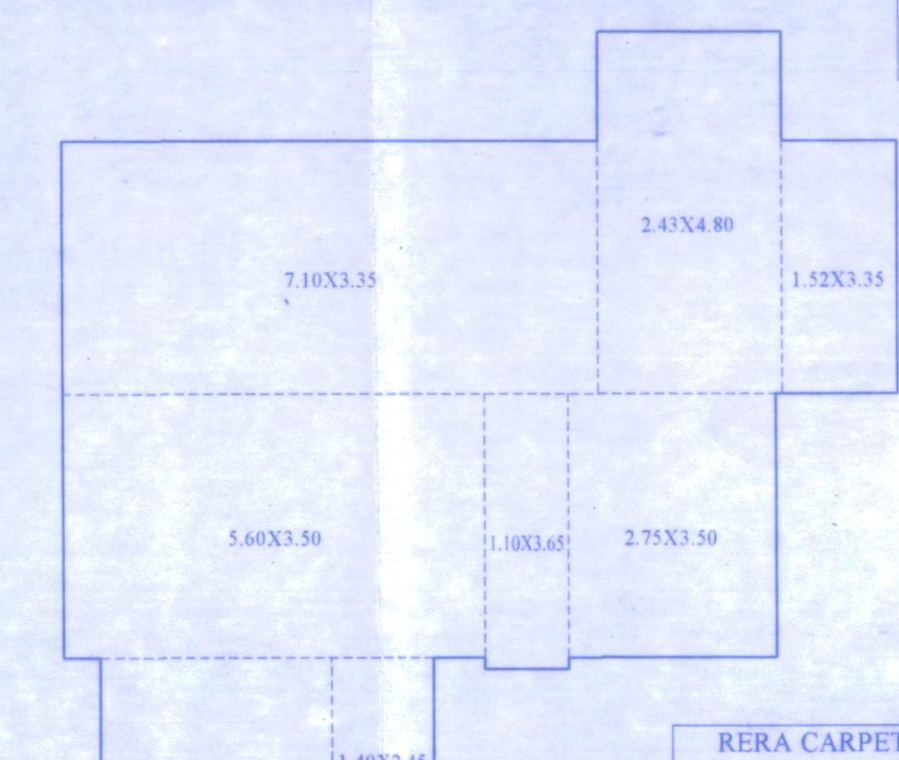
| PARTICULARS | SIZES | AREA IN SQ.MT |
|-------------|-------|---------------|
| 5.60X3.50   |       | 19.60         |
| 1.10X3.65   |       | 4.02          |
| 2.75X3.50   |       | 9.63          |
| 1.10X3.35   |       | 3.69          |
| 5.60X3.50   |       | 19.60         |
| 1.40X2.45   |       | 3.43          |
| 2.65X3.80   |       | 10.07         |
| CARPET AREA |       | 69.01         |



TYPICAL UNIT No. 3  
14TH TO 19TH FLOOR

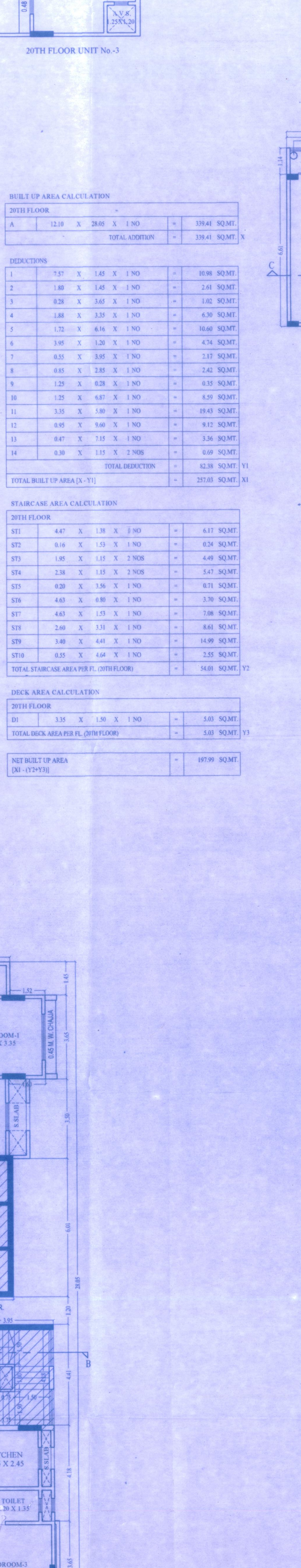
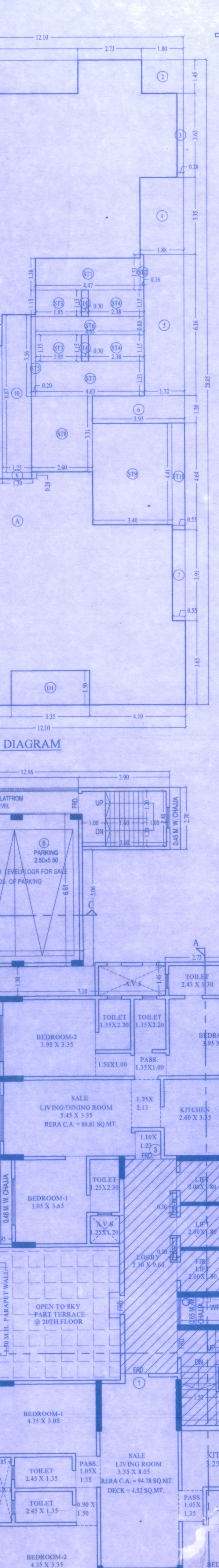
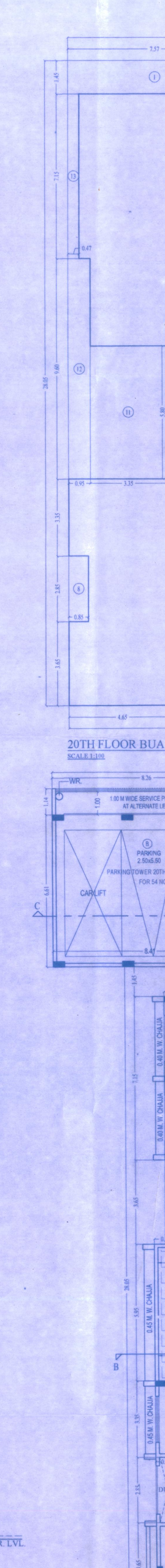
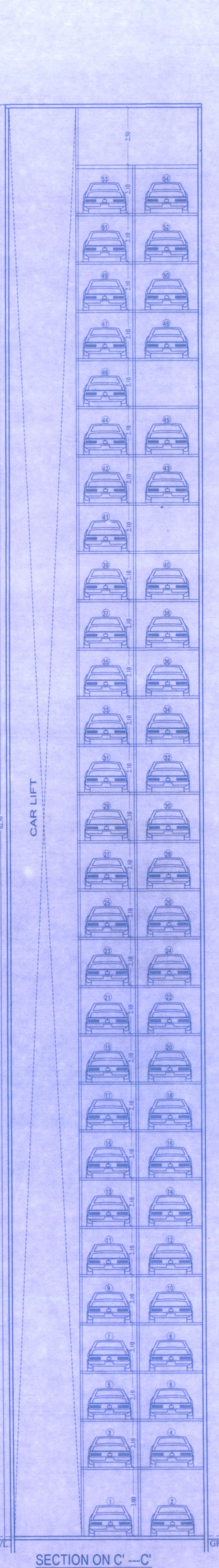
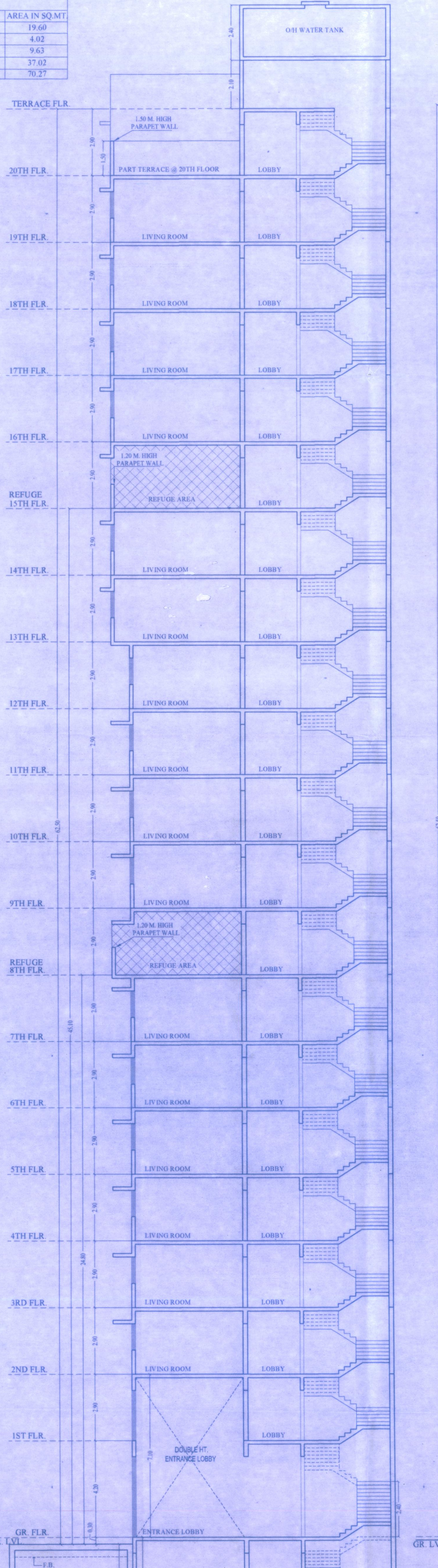

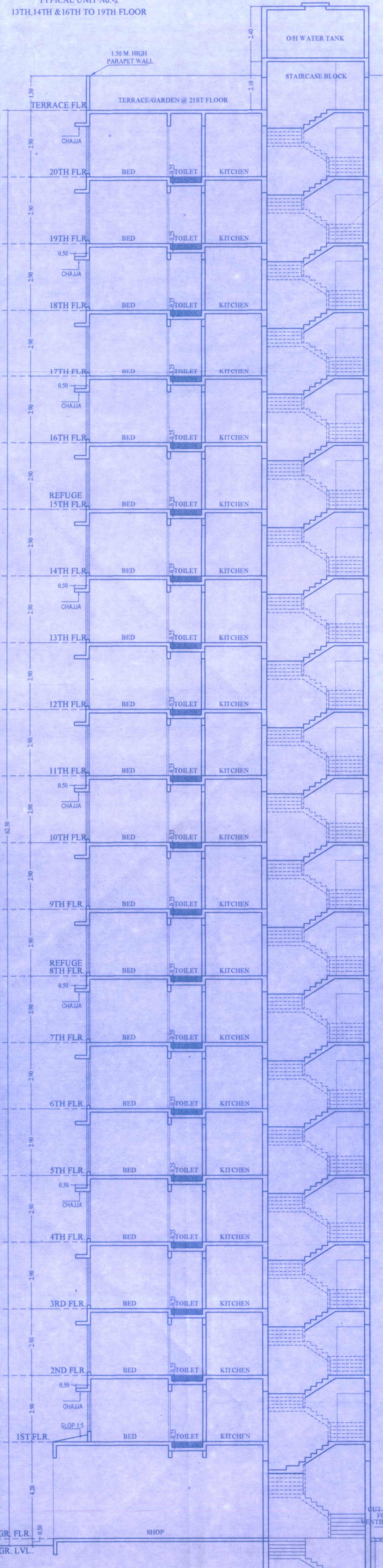


20TH FLOOR UNIT No. 3



TYPICAL UNIT No. 3  
20TH FLOOR

| PARTICULARS | SIZES | AREA IN SQ.MT |
|-------------|-------|---------------|
| 7.10X3.35   |       | 23.79         |
| 2.43X4.80   |       | 11.66         |
| 1.52X3.35   |       | 5.09          |
| 2.75X3.50   |       | 9.63          |
| 1.10X3.65   |       | 4.02          |
| 5.60X3.50   |       | 19.60         |
| 1.40X2.45   |       | 3.43          |
| 2.65X3.80   |       | 10.07         |
| CARPET AREA |       | 88.31         |



| REVISION | DATE | DESCRIPTION | SIGNATURE |
|----------|------|-------------|-----------|
|          |      |             |           |
|          |      |             |           |
|          |      |             |           |

**FORM - II**

**CONTENT OF SHEET**

- \* SECTION-AA & BB.
- \* SECTION-CC (PARKING TOWER)
- \* CARPET AREA STATEMENT UNIT
- \* 20TH FLOOR PLAN, BUA DIAGRAM & CALCULATION.
- \* TERRACE FLOOR PLAN.

**CERTIFICATE OF AREA**

CERTIFIED THAT I HAVE SURVEYED THE PLOT UNDER REFERENCE ON AND THAT THE DIMENSIONS OF SIDES, ETC. OF PLOT STATED ON THE PLAN ARE AS MEASURED ON SITE AND THE AREA SO WORKED OUT IS ... SQUARE METERS AND TALLIES WITH THE AREA STATED IN THE DOCUMENT OF CONTRIBUTORY TOWN PLANNING SCHEME RECORDS.

SIGNATURE OF LICENSED SURVEYOR/ARCHITECT/ENGINEER/STRUCTURAL ENGINEER/SUPERVISOR

**ARCHITECT DESCRIPTION OF PROPOSAL & PROPERTY**

PROPOSED BUILDING ON PLOT BEARING C.T.S. NO. 195/191, PLOT NO. 195 OF VILLAGE GHATKOPAR, TALLUKA KURLA, GARODIA NAGAR, AT AJAY AHUJA ROAD, GHATKOPAR (EAST), MUMBAI - 400 077.

**NAME & SIGN OF OWNER**

M/s. RK CONSTRUCTIONS

**STAMP OF DATE OF RECEIPT OF PLANS**

**STAMP OF APPROVAL OF PLANS**

Approved Subject to the condition mentioned in this office permission Letter no. 200/2023/ST/1016/2023/664/Dr. 21 AUG 2023

Executive Engineer  
Slum Rehabilitation Authority