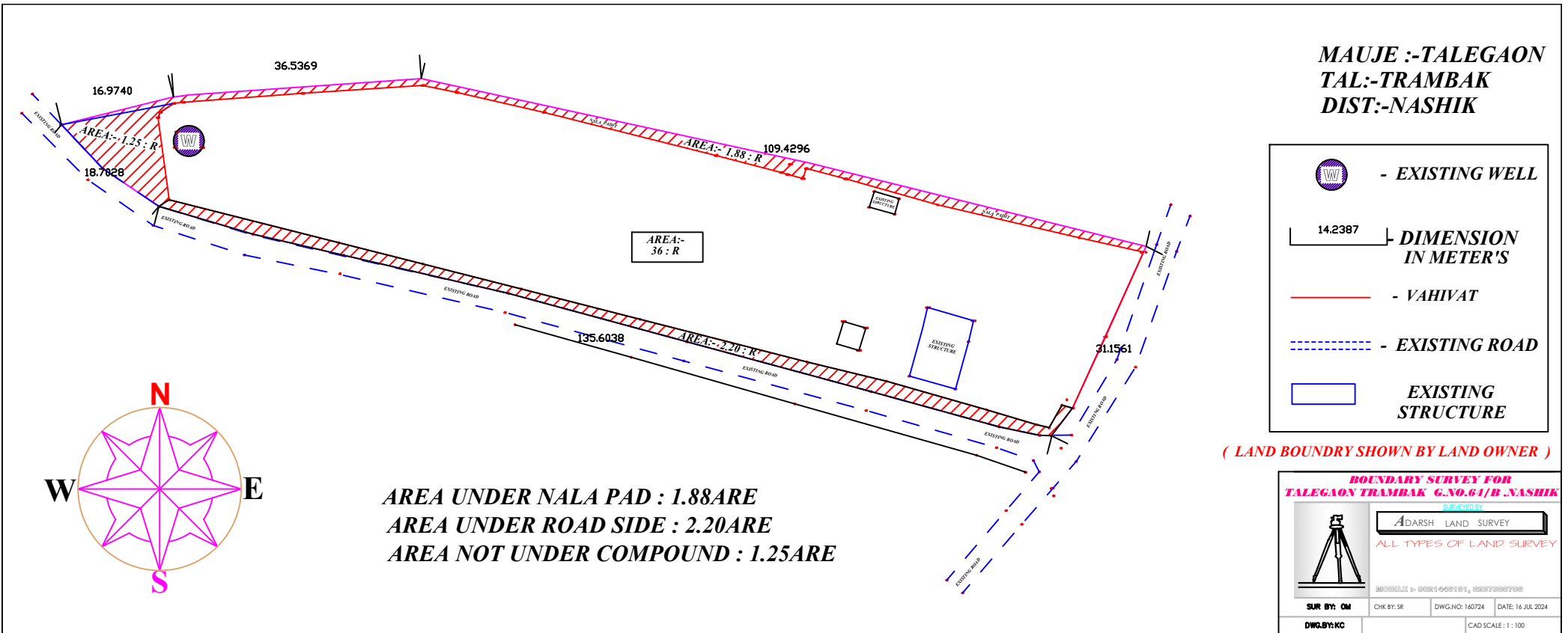







**MAUJE :-TALEGAON  
TAL:-TRAMBAK  
DIST:-NASHIK**



-  - EXISTING WELL
-  DIMENSION IN METER'S
-  - VAHIVAT
-  - EXISTING ROAD
-  EXISTING STRUCTURE

( LAND BOUNDRY SHOWN BY LAND OWNER )

**AREA UNDER NALA PAD : 1.88ARE  
AREA UNDER ROAD SIDE : 2.20ARE  
AREA NOT UNDER COMPOUND : 1.25ARE**

**BOUNDARY SURVEY FOR  
TALEGAON TRAMBAK G.NO.61/B .NASHIK**

SURVEYED BY

**ADARSH LAND SURVEY**

ALL TYPES OF LAND SURVEY

REGD.NO:- 988214481815, 828728887888

<b>SUR BY:</b> CM	CHK BY: SR	DWG NO: 160724	DATE: 16 JUL 2024
<b>DWG BY:</b> KC		CAD SCALE: 1 : 100	