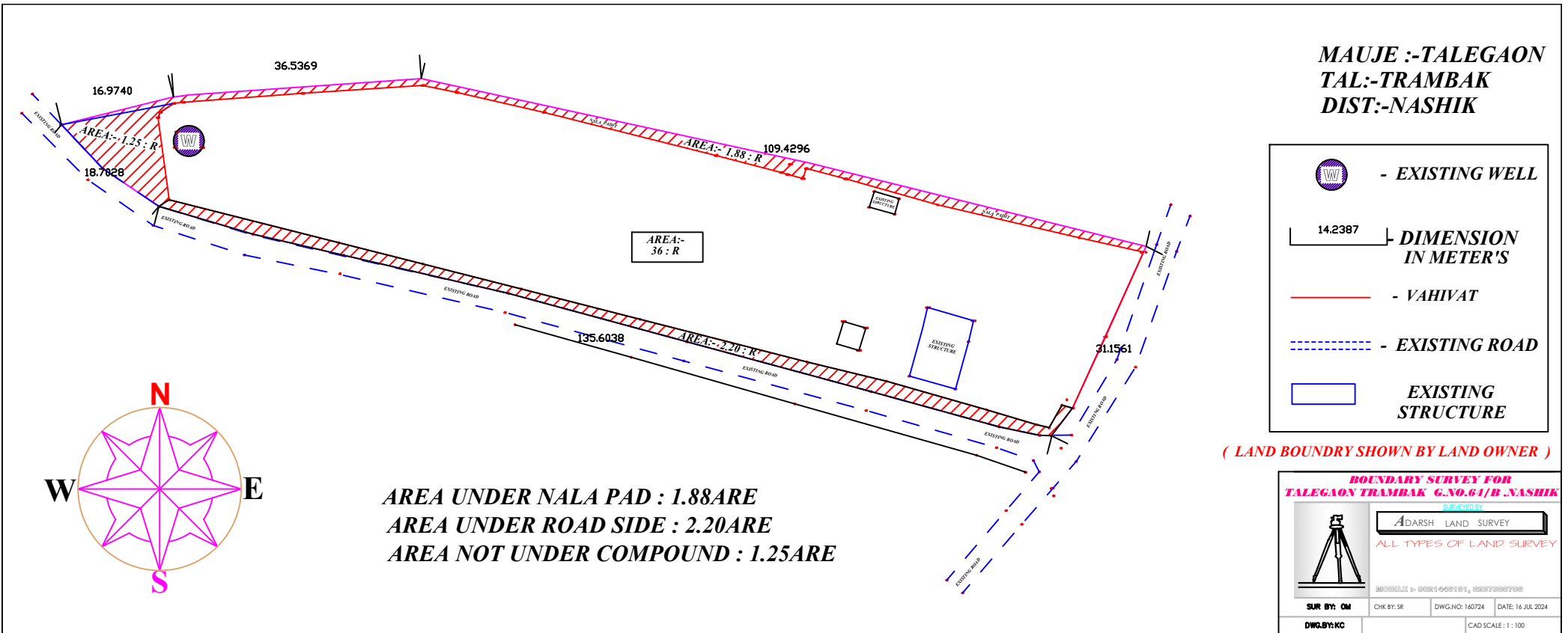







**MAUJE :-TALEGAON
TAL:-TRAMBAK
DIST:-NASHIK**



-  - EXISTING WELL
-  DIMENSION IN METER'S
-  - VAHIVAT
-  - EXISTING ROAD
-  EXISTING STRUCTURE

(LAND BOUNDRY SHOWN BY LAND OWNER)

**AREA UNDER NALA PAD : 1.88ARE
AREA UNDER ROAD SIDE : 2.20ARE
AREA NOT UNDER COMPOUND : 1.25ARE**

**BOUNDARY SURVEY FOR
TALEGAON TRAMBAK G.NO.61/B NASHIK**

SURVEYED BY
ADARSH LAND SURVEY
ALL TYPES OF LAND SURVEY

REGD.NO:- 988214481815, 828728887888

SUR BY: CM	CHK BY: SR	DWG NO: 160724	DATE: 16 JUL 2024
DWG BY: KC		CAD SCALE: 1 : 100	