

- Architecture ● Govt. Approved Valuer
- Engineering ● Surveyor & Loss Assessor
- Interiors

Regd. Office :  
28, Stadium Complex, Nanded - 431 602 (MS) India

Tel. : +91-2462-244288  
Fax : +91-2462-239909  
E-mail : nanded@vastukala.org  
cmd@vastukala.org

## Sharadkumar B. Chalikwar

B.E. (Civil), M.E.,  
M.Sc. (Real Estate Valuation)  
M.Sc. (Plant & Machinery Valuation),  
M.I.C.A., M.I.W.R.S.,  
Chartered Engineer, Registered Valuer

CE : AM054371-6  
FIE : F 110926/6  
FIV : 9863  
CCIT : [N] CCIT /1-14/52/2008 09  
IBBI : IBBI/RV/07/2019/11744

**Aurangabad Office** : Plot No. 106, N-3, CIDCO, Aurangabad - 431 005, (M.S.), INDIA.  
Tel.: +91-0240-2485151, Mobile : +91 9167204062, +91 9860863601, E-mail : aurangabad@vastukala.org

## Valuation Report of the Immovable Property (For Capital Gain Purpose)



### Details of the property under consideration:

Name of Client: **Mrs. Meena M. Nayak**


Industrial Gala No. 147, 1<sup>st</sup> Floor, Building No. A-2, "Shah & Nahar Industrial Premises (A/2) Co. Op. Soc. Ltd.",  
Dhanraj Mills Compound, Sitaram Jadav Marg, Lower Parel (West), Mumbai, PIN – 400 013,  
State – Maharashtra, Country – India

Latitude Longitude: 18°59'36.3"N 72°49'39.4"E

## Table of Contents

1.	VALUATION OPINION REPORT.....	3
2.	Part-1 Form 0-1.....	5
2.1.	GENERAL:.....	5
2.2.	LAND .....	5
2.3.	IMPROVEMENTS.....	6
2.4.	RENTS.....	7
2.5.	SALES .....	7
2.6.	COST OF CONSTRUCTION .....	8
3.	PART II- VALUATION.....	8
3.1.	General:.....	8
3.2.	Location: .....	8
3.3.	Building / Property:.....	8
3.4.	Gala: .....	9
3.5.	Valuation as on 1 <sup>st</sup> April 2001 of the Industrial Gala: .....	9
3.5.1.	Indexed Cost of Acquisition.....	9
3.6.	NOTES.....	10
4.	ANNEXURE TO FORM 0-1 .....	11
5.	PART III- DECLARATION.....	12
5.1.	DECLARATION OF PROFESSIONAL FEES CHARGED .....	12
5.2.	DEFINITION OF VALUE FOR THIS SPECIFIC PURPOSE .....	12
5.3.	UNDER LYING ASSUMPTIONS .....	12
6.	Actual site photographs .....	13
7.	Route Map of the property .....	15
8.	Ready Reckoner Rate for Year 2001.....	16
8.1.	Rate for Property.....	16
8.2.	Construction Rate .....	17
9.	VALUATION OF THE PROPERTY PREMISES .....	18





- Architecture
- Govt. Approved Valuer
- Engineering
- Surveyor & Loss Assessor
- Interiors

Regd. Office :  
28, Stadium Complex, Nanded - 431 602 (MS) India

Tel. : +91-2462-244288  
Fax : +91-2462-239909  
E-mail : nanded@vastukala.org  
cmd@vastukala.org

## Sharadkumar B. Chalikwar

B.E. (Civil), M.E.,  
M.Sc. (Real Estate Valuation)  
M.Sc. (Plant & Machinery Valuation),  
M.I.C.A., M.I.W.R.S.,  
Chartered Engineer, Registered Valuer

CE : AM054371-6  
FIE : F 110926/6  
FIV : 9863  
CCIT : [N] CCIT /1-14/52/2008 09  
IBBI : IBBI/RV/07/2019/11744

**Aurangabad Office** : Plot No. 106, N-3, CIDCO, Aurangabad - 431 005, (M.S.), INDIA.  
Tel.: +91-0240-2485151, Mobile : +91 9167204062, +91 9860863601, E-mail : aurangabad@vastukala.org

Page 3 of 18

Vastu/Mumbai/07/2024/10124/2307457  
29/02-461-VM  
Date: 29.07.2024

## 1. VALUATION OPINION REPORT

**Details of property:** Industrial Gala No. 147, 1<sup>st</sup> Floor, Building No. A-2, "Shah & Nahar Industrial Premises (A/2) Co. Op. Soc. Ltd.", Dhanraj Mills Compound, Sitaram Jadv Marg, Lower Parel (West), Mumbai, PIN – 400 013, State – Maharashtra, Country – India

**Property owner:** Mrs. Meena M. Nayak.

Boundaries of the property.

North : Internal Road & Building No. A-1  
South : Railway Track  
East : Railway Track  
West : Adhyaru Estate

1. The purpose of this report is to ascertain the Indexed Cost of Acquisition ( F. Y. 2023 - 24) of the property as detailed above.
2. The property premises can be assessed and valued for calculation of Capital Gain Tax purpose as on 1<sup>st</sup> April 2001 at ₹ 26,95,024.00 (Rupees Twenty Six Lakh Ninety Five Thousand Twenty Four Only).
3. The Indexed Cost of Acquisition of Property under consideration as on 2023 – 24 is ₹ 93,78,685.00 (Rupees Ninety Three Lakh Seventy Eight Thousand Six Hundred Eighty Five Only) without any major Renovation & improvement after 2001.

4. The following documents were perused :

- A. Copy of Agreement for sale dated 16.01.1985 b/w. M/s. Shah & Nahar Associates (the Builder) AND Mrs. Meena M. Nayak (the Unit Holder)
- B. Copy of Share Certificate No. 428 in the name of Mrs. Meena M. Nayak transfer date 28.09.1991



**Mumbai Office** : B1-001, U/B Floor, Boomerang, Chandivali Farm Road, Powai, Andheri (E), Mumbai - 400072, M.S., INDIA  
Tel.: +91-22-4749 5919, E-mail : mumbai@vastukala.org

- C. Copy of Property Tax Bill No. GS0205110040000 date 01.10.2022 in the name of Shah & Nahar Industrial Premises Co. Op. Soc. Ltd.
- D. Copy of Electricity Consumer No. 200006731-0 date 23.10.2019 in the name of M/s. Mrunal Enterprises

This assignment is undertaken based on the request from our client **Mr. K. M. Mistry**

The valuation of the property is based on the documents produced by the concern. Legal aspects have not been taken into considerations while preparing this valuation report.


Hence certified.

For **Vastukala Architects & Engineers**

**Sharadkumar  
B. Chalikwar**

Digitally signed by Sharadkumar B. Chalikwar  
DN: cn=Sharadkumar B. Chalikwar,  
o=Vastukala Architects and Engineers,  
ou=Mumbai,  
email=sbchalikwar@gmail.com, c=IN  
Date: 2024.07.29 12:51:46 +05'30'

**Sharadkumar B. Chalikwar**  
Govt. Reg. Valuer  
Chartered Engineer (India)  
Reg. No. (N) CCIT/1-14/52/2008-09  
Encl: Valuation report in Form – 01



Valuation Report of Industrial Gala No. 147, 1<sup>st</sup> Floor, Building No. A-2, "**Shah & Nahar Industrial Premises (A/2) Co. Op. Soc. Ltd.**", Dhanraj Mills Compound, Sitaram Jadav Marg, Lower Parel (West), Mumbai, PIN – 400 013, State – Maharashtra, Country – India

## 2. Part-1 Form 0-1

(See Rule 8 D)

REPORT OF VALUATION OF IMMOVABLE PROPERTY (OTHER THAN AGRICULTURAL LANDS, PLANTATIONS, FORESTS, MINES AND QUARRIES)

### 2.1. GENERAL:

1	Purpose for which the valuation is made	To assess the Fair Market Value as on 01-04-2001 for computation of <b>Capital Gains Tax</b> .
2	Date of Report	29.07.2024
3	Name of the Owner	<b>Mrs. Meena M. Nayak</b>
4	If the property is under joint ownership, Ownership / co-ownership, share of each such owner, Are the shares undivided?	Sole ownership
5	Brief description of the property	Industrial Gala No. 147, 1 <sup>st</sup> Floor, Building No. A-2, " <b>Shah &amp; Nahar Industrial Premises (A/2) Co. Op. Soc. Ltd.</b> ", Dhanraj Mills Compound, Sitaram Jadav Marg, Lower Parel (West), Mumbai, PIN – 400 013, State – Maharashtra, Country – India
6	Location, street, ward no	Dhanraj Mills Compound, Sitaram Jadav Marg, Lower Parel (West)
7	Survey/ Plot no. of land	C. S. No. 159 of Lower Parel Division
8	Is the property situated in Residential / commercial/ mixed area/ industrial area?	Industrial
9	Classification of locality-high class/ middle class/poor class	Middle Class
10	Proximity to civic amenities like schools, Hospitals, Offices, market, cinemas etc.	All the amenities are available in the vicinity.
11	Means and proximity to surface communication by which the locality is served	Served by BEST Buses, Taxies, and Private Vehicles

### 2.2. LAND

12	Area of property supported by documentary proof. Shape, dimension and physical features	<p>Carpet Area = 575.00 Sq. Ft. (Area as per Agreement for sale)</p> <p>Built Up Area = 76.64 Sq. M. i.e. 825.00 Sq. Ft. (As per Agreement for sale)</p> <p>Terrace Area = 28.80 Sq. M. i.e. 310.00 Sq. Ft. (As per Agreement for sale)</p>
----	---	---



13	Roads, Streets or lanes on which the land is abutting	Dhanraj Mills Compound, Sitaram Jadav Marg, Lower Parel
14	If freehold or leasehold land	Freehold
15	If leasehold, the name of Lessor/lessee, nature of lease, date of commencement and termination of lease and terms of renewal of lease. (i) Initial premium (ii) Ground rent payable per annum (iii) Unearned increase payable to the Lessor in the event of sale or transfer	Information not available
16	Is there any restriction covenant in regard to use of land? If so attach a copy of the covenant.	As per documents
17	Are there any agreements of easements? If so attach a copy of the covenant	Information not available
18	Does the land fall in an area included in any Town Planning Scheme or any Development Plan of Government or any statutory body? If so give Particulars.	Municipal Corporation of Greater Mumbai.
19	Has any contribution been made towards development or is any demand for such contribution still outstanding.	Information not available
20	Has the whole or part of the land been notified for acquisition by government or any statutory body? Give date of the notification.	No
21	Attach a dimensioned site plan	Attached

## 2.3. IMPROVEMENTS

22	Attach plans and elevations of all structures standing on the land and a lay-out plan.	N.A. as the property under consideration is a gala c 1 <sup>st</sup> floor in a industrial building
23	Furnish technical details of the building on a separate sheet (The Annexure to this form may be used)	Attached
24	Is the unit owner occupied/ tenanted/ both?	Information not available
	If the property owner occupied, specify portion and extent of area under owner-occupation	Information not available
25	What is the Floor Space Index permissible and Percentage actually utilized?	<ul style="list-style-type: none"> <li>Floor Space Index Permissible – As per Development Control of Regulation of Municipal Corporation of Greater Mumbai</li> <li>FSI percentage actually utilized - Information not available</li> </ul>



## 2.4. RENTS

26	(i) Names of tenants/ lessees/ licensees, etc	Information not available
	(ii) Portions in their occupation	Information not available
	(iii) Monthly or annual rent /compensation/license fee, etc. paid by each	Information not available
	(iv) Gross amount received for the whole property	Information not available
27	Are any of the occupants related to, or close to business associates of the owner?	No
28	Is separate amount being recovered for the use of fixtures, like fans, geysers, refrigerators, cooking ranges, built-in wardrobes, etc. or for services charges? If so, give details	No
29	Give details of the water and electricity charges, If any, to be borne by the owner	Nil
30	Has the tenant to bear the whole or part of the cost repairs and maintenance? Give particulars	No
31	If a lift is installed, who is to bear the cost of maintenance and operation- owner or tenant?	Owner
32	If a pump is installed, who is to bear the cost of maintenance and operation- owner or tenant?	Information not available
33	Who has to bear the cost of electricity charges for lighting of common space like entrance hall, stairs, passage, compound, etc. owner or tenant?	Information not available
34	What is the amount of property tax? Who is to bear it? Give details with documentary proof	Information not available
35	Is the building insured? If so, give the policy no., amount for which it is insured and the annual premium	Information not available
36	Is any dispute between landlord and tenant regarding rent pending in a court of rent?	Information not available
37	Has any standard rent been fixed for the premises under any law relating to the control of rent?	Not applicable

## 2.5. SALES

38	Give instances of sales of immovable property in the locality on a separate sheet, indicating the Name and address of the property, registration No., sale price and area of land sold.	As per sub registrar assurance records
39	Land rate adopted in this valuation	N. A. as the property is valued by composite rate method
40	If sale instances are not available or not relied up on, the basis of arriving at the land rate	Copy of Stamp Duty Ready Reckoner for the year 2001 attached



## 2.6. COST OF CONSTRUCTION

41	Year of commencement of construction and year of completion	Year of Construction – 1979 (As per documents)
42	What was the method of construction, by contract/By employing Labour directly/ both?	Information not available
43	For items of work done on contract, produce copies of agreements	N. A.
44	For items of work done by engaging Labour directly, give basic rates of materials and Labour supported by documentary proof.	N. A.

## 3. PART II- VALUATION

### 3.1. General:

Under the instructions of **Mr. K. M. Mistry**, we have valued the Industrial Gala No. 147, 1<sup>st</sup> Floor, Building No. A-2, “**Shah & Nahar Industrial Premises (A/2) Co. Op. Soc. Ltd.**”, Dhanraj Mills Compound, Sitaram Jadav Marg, Lower Parel (West), Mumbai, PIN – 400 013, State – Maharashtra, Country – India to ascertain the market value of said property, as on 1<sup>st</sup> April 2001 for computation of Capital Gains Tax.

We are in receipt of the following documents:

- Copy of Agreement for sale dated 16.01.1985 b/w. M/s. Shah & Nahar Associates (the Builder) AND Mrs. Meena M. Nayak (the Unit Holder)
- Copy of Share Certificate No. 428 in the name of Mrs. Meena M. Nayak transfer date 28.09.1991
- Copy of Property Tax Bill No. GS0205110040000 date 01.10.2022 in the name of Shah & Nahar Industrial Premises Co. Op. Soc. Ltd.
- Copy of Electricity Consumer No. 200006731-0 date 23.10.2019 in the name of M/s. Mrunal Enterprises

### 3.2. Location:

The said building is located at C. S. No. 159 of Lower Parel - Division in Municipal Corporation of Greater Mumbai. The property falls in residential Zone. It is at 500 M. walking distance from Lower Parel Railway Station.

### 3.3. Building / Property:

The Structure is of Ground + 2 upper floors building. The Industrial building is known as “**Shah & Nahar Industrial Premises (A/2) Co. Op. Soc. Ltd.**”. The building is used for Industrial purpose. The building is having 5 lifts.





### 3.4. Gala:

The Gala under reference is situated in the Ground floor. The composition of Gala is single area + W.C. + Loft area + Attached Terrace. Koba Flooring, M.S. Rolling Shutter, Conduit plumbing & Industrial electrification is provided.

### 3.5. Valuation as on 1<sup>st</sup> April 2001 of the Industrial Gala:

	Particulars	Area in Sq. Ft.	Area in Sq. M.
The Built up area of the Property in Sq. Ft.	Built up area	825.00	76.64
The Built up area of the Property in Sq. M.	Terrace area	310.00	28.80

#### Depreciation Calculation:

Year of Construction of the building	:	1979 (As per documents)
Expected total life of building	:	70 years
Age of the building as on 2001	:	22 years
Cost of Construction for Industrial Gala	:	76.64 x ₹ 5,500.00 = ₹ 4,21,544.00
Cost of Construction for adjoining Terrace	:	28.80 x ₹ 5,500.00 = ₹ 1,58,398.00
Depreciation	:	28.29%
Amount of depreciation for Industrial Gala	:	₹ 1,19,255.00
Amount of depreciation for Terrace	:	₹ 44,811.00
Composite Rate as on 1-4-2001 for Industrial Gala Property Premises (As per Ready Reckoner 2001)	:	₹ 34,100.00 per Sq. M.
Composite Rate as on 1-4-2001 for Terrace Area (As per Ready Reckoner 2001 – (25% of rate for industrial gala)	:	₹ 8,525.00 per Sq. M.
Value of Property as on 2001 (Gala).	:	76.64 Sq. M. x ₹ 34,100.00 = ₹ 26,13,573.00
Value of Property as on 2001 (Terrace).	:	28.80 Sq. M. x ₹ 8,525.00 = ₹ 2,45,517.00
Depreciated Value of the property as on 01-04-2001 (Gala)	:	₹ 1,19,248.00 - ₹ 26,13,573.00 = ₹ 24,94,318.00
Depreciated Value of the property as on 01-04-2001 (Terrace)	:	₹ 44,811.00 - ₹ 2,45,517.00 = ₹ 2,00,706.00
<b>Total Depreciated Value of the property as on 01-04-2001</b>	:	<b>₹ 26,95,024.00</b>

#### 3.5.1. Indexed Cost of Acquisition

1. Cost Inflation Index for 2001 (Considering the transaction shall be made after 01.04.2017)	:	100
2. Cost Inflation Index for 2023 - 24	:	348
<b>3. Indexed Cost of Acquisition</b>	:	<b>₹ 93,78,685.00</b>



(₹ 26,95,024.00 \* 348/ 100)

Taking into consideration above said facts, we can evaluate the value of Industrial Gala No. 147, 1st Floor, Building No. A-2, "Shah & Nahar Industrial Premises (A/2) Co. Op. Soc. Ltd.", Dhanraj Mills Compound, Sitaram Jadav Marg, Lower Parel (West), Mumbai, PIN – 400 013, State – Maharashtra, Country – India for this particular purpose at ₹ 26,95,024.00 (Rupees Twenty Six Lakh Ninety Five Thousand Twenty Four Only) as on 1<sup>st</sup> April 2001.

### 3.6. NOTES

1. I, Sharadkumar B. Chalikwar with my experience and ability to judgment I am of the considered opinion that the fair market value of the property as on 1<sup>st</sup> April 2001 is ₹ 26,95,024.00 (Rupees Twenty Six Lakh Ninety Five Thousand Twenty Four Only). Value varies with time and purpose and hence this value should not be referred for any purpose other than mentioned in this report.
2. This valuation is done on the basis of information, which the valuer has obtained by information provided by the client about the premises and location of the surrounding area and also prevailing rates in the surrounding area, and further subject to document as mentioned in valuation report.
3. This valuer should not be held responsible for authentication of documents, clear title and other such related matters. For that purpose Latest Legal Opinion should be sought.



## 4. ANNEXURE TO FORM 0-1

1.	No. of floors and height of each floor	Ground + 4 Upper floors
2.	Plinth area floor wise as per IS 3361-1966	Information not available
3.	Year of construction	Year of construction – 1979 (As per documents)
4.	Estimated future life as on year 2001	48 years
5.	Type of construction- load bearing walls/RCC frame/ steel frame	RCC framed structure
6.	Type of foundations	R.C.C
7.	Walls	All external walls are 9" thick and partition walls are 6" thick.
8.	Partitions	6" thick brick wall
9.	Doors and Windows	M.S. Rolling shutter
10.	Flooring	Kota flooring
11.	Finishing	Internal walls are finished Cement Plaster. External walls are finished with sand faced plaster
12.	Roofing and terracing	RCC slab
13.	Special architectural or decorative features, if any	N.A.
14.	(i) Internal wiring – surface or conduit	Industrial wiring
	(ii) Class of fittings: Superior / Ordinary / Poor.	Ordinary
15.	Sanitary installations	
	(i) No. of water closets	As per requirement
	(ii) No. of lavatory basins	
	(iii) No. of urinals	
	(iv) No. of sinks	
Class of fittings: Superior colored / superior white/ordinary.		
16.	Compound wall	Found
	Height and length	
	Type of construction	
17.	No. of lifts and capacity	5 lifts.
18.	Underground sump – capacity and type of construction	R.C.C. Tank
19.	Over-head tank	Overhead Water Tank
	Location, capacity	
	Type of construction	
20.	Pumps- no. and their horse power	Available as per requirement
21.	Roads and paving within the compound approximate area and type of paving	Cemented road in open spaces, Open parking Space etc.
22.	Sewage disposal – whereas connected to public sewers, if septic tanks provided, no. and capacity	Connected to Municipal Sewers



## 5. PART III- DECLARATION

I hereby declare that

- (a) The information furnished in part I is true and correct to the best of my knowledge and belief;
- (b) I have no direct or indirect interest in the property valued:

### 5.1. DECLARATION OF PROFESSIONAL FEES CHARGED

We hereby declare that, our professional fees are not contingent upon the valuation findings. However, if the statute AND/OR clients demands that, the fees should be charged on the percentage of assessed value then, with the full knowledge of the AND/OR end user, it is being charged accordingly.

### 5.2. DEFINITION OF VALUE FOR THIS SPECIFIC PURPOSE

This exercise is to assess **Fair Market Value** of the property under reference as on **01<sup>st</sup> April 2001** for calculation of **Capital Gains Tax**.

The term **Fair Market Value** is defined as

*"The most probable price, as of a specified date, in cash, terms equivalent to cash, or in other precisely revealed terms for which the specified property rights would sell after reasonable exposure in a competitive market under all conditions requisite to a fair sale, with the buyer and seller each acting prudently knowledgeable and for self-interest assuming that neither is under undue duress".*

Fundamental assumptions and conditions presumed in this definition are:


1. Buyer and seller are motivated by self-interest.
2. Buyer and seller are well informed and are acting prudently.
3. The property is exposed for a reasonable time on the open market.
4. Payment is made in cash or equivalent or in specified financing terms.

### 5.3. UNDER LYING ASSUMPTIONS


1. We assume no responsibility for matters of legal nature affecting the property appraised or the title thereto, nor do we render our opinion as to the title, which is assumed to be good and marketable.
2. The property is valued as though under responsible ownership.
3. It is assumed that the property is free of liens and encumbrances.
4. It is assumed that there are no hidden or unapparent conditions of the subsoil or structure that would render it more or less valuable. No responsibility is assumed for such conditions or for engineering that might be required to discover such factors.



6. Actual site photographs

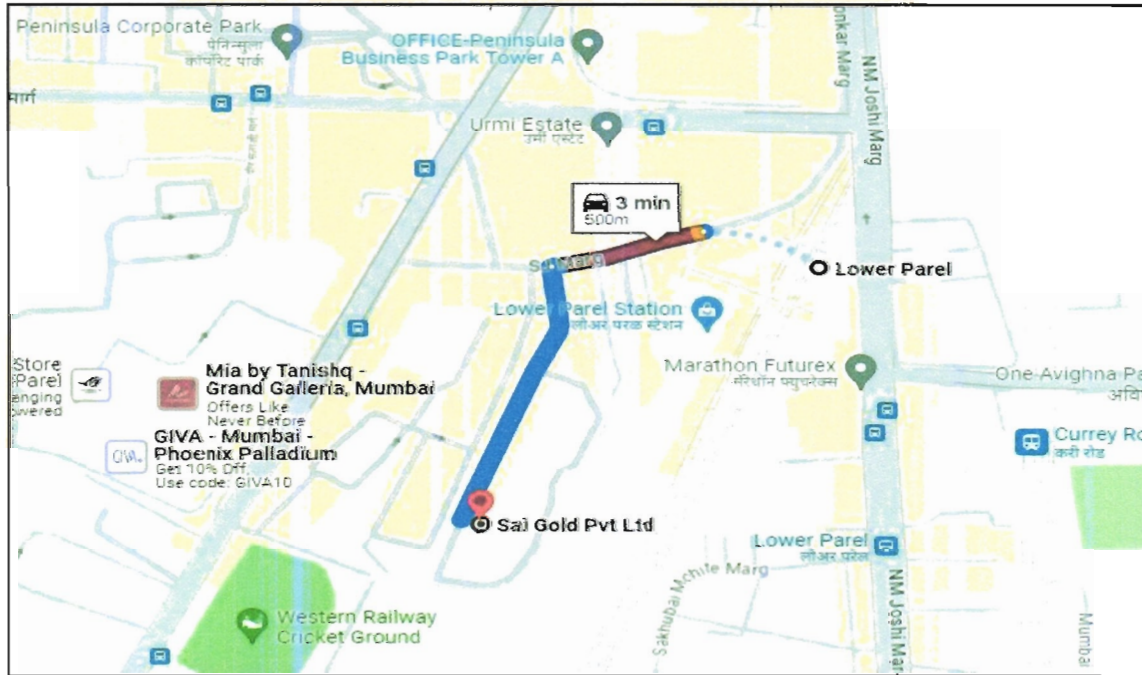
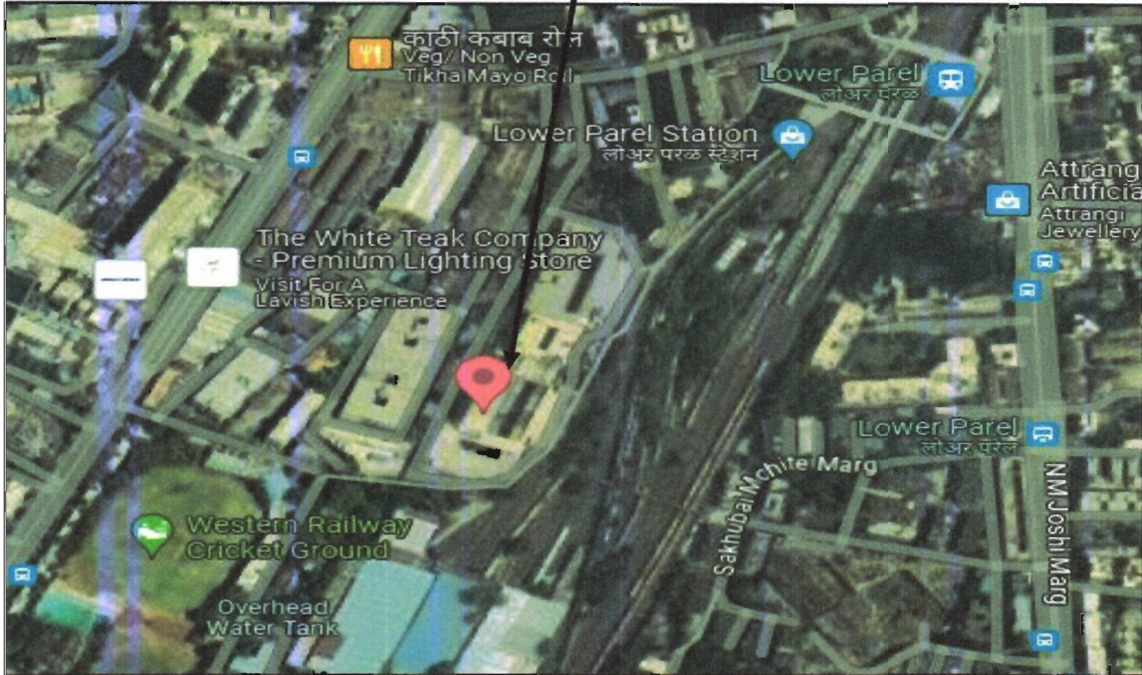


## 7. Actual site photographs



### 8. Route Map of the property

Site U/R



**Latitude Longitude: 18°59'36.3"N 72°49'39.4"E**

**Note:** The Blue line shows the route to site from nearest Railway station (Lower Parel – 500 Mtr.)



## 9. Ready Reckoner Rate for Year 2001

### 9.1. Rate for Property

Zone No.	Location of Property in G Ward (South) (Worli and Lower Parel)	Rate of property per sq. Mtr. in Rs.			
		Developed Land	Residential upto 5 Floor	Industrial /Office	Shop/ Commercial
1-R	<b>Road:</b> Dr Annie Besant Road. <b>Division:</b> Worli, Lower Parel, Mahim	38,000	66,800	99,900	1,05,800
2-R	<b>Road:</b> Towards Worli sea face Khan Abdul Gaffarkhan Marg. <b>Division:</b> Worli	40,700	72,400	99,900	1,05,800
3-A	<b>Land:</b> Towards East Veer Savarkar Marg upto North boundry of ward and Dr Annie Besant Road upto Worli Drainage Channel Junction, towards North, boundry of ward and Worli Gauthan portion and on West side upto sea. All the portion surrounded. <b>Division:</b> Worli, Mahim	28,500	50,150	70,550	82,300
3-B	<b>Land:</b> Dr. Annie Besant Road between Lalajipatrai Marg (Hornby Vellard) and drainage channel on West side upto Sea. (except Worli Guathan). On South. boundry of ward <b>Division:</b> Worli	33,900	61,350	82,300	94,050
4	<b>Land:</b> All the property of Worli Gauthan. <b>Division:</b> Worli	8,800	17,900	23,500	28,200
5-A	<b>Land:</b> On South part of Pandurang Budhkar Marg (Globe Mill Road) upto S.S. Amritwar Marg (Drainage Channel Road), on East 24.4 Mts, 39.55 Mts and 18.3 Mts proposed road upto Appasaheb Marathe Marg and Appasaheb Marathe Marg upto Sayani Road and Sayani Road, on West Dr. Annie Besant Road and North side Swatantra Veer Savarkar Marg (Part). All the portion surrounded. <b>Division:</b> Lower Parel	23,750	44,550	64,700	76,400
5-B	<b>Land:</b> On South Pandurang Budhkar Marg, N.M.Joshi Marg and Masurkar Marg, on East upto Central Railway Line, on North Sayani Road and Jagganathrao Bhadkamkar Marg (Elphinstone Road), on West boundry of portion of 5-A described as above in 5-A. <b>Division:</b> Lower Parel	17,000	25,600	41,200	47,000
6-A	<b>Land:</b> On North Pandurang Budhkar Marg, on East Dr. G.M.Bhosle Marg, on South and West Dr. Annie Besant Road. <b>Division:</b> Lower Parel	20,350	38,950	41,200	52,950
6-B	<b>Land:</b> On North Pandurang Budhkar Marg and Masurkar Marg upto Central Railway Line. On East from Elphinstone Bridge to on South upto Chinchpokli Over Bridge, extended to Sane Guruji Marg upto Gadge Maharaj Chowk. On South Dr. E Moses Road and on West Dr. G. M. Bhosle Marg. <b>Division:</b> Lower Parel	12,200	20,100	34,100	42,350





## 9.2. Construction Rate

Construction cost during 2001 for various types of structure is as under

Type of Construction	Estimated cost per Sq Mtr. in Rs.
RCC Pukka	5,500
Other Pukka	4,500
Semi/Half Pukka	2,850
Kaccha	1,500

## 9.3. Terrace Area Rate

### Open land with ground floor

If open land along with Flat/Office/Shop is purchased the open land is to be valued at 40% of developed land value. Open car parking also belong to this category.

### Terrace

If exclusive terrace is purchased along with property then 25% of rate for that type of property in that zone is to be taken for terrace area.

### Car Parking.



## 10. VALUATION OF THE PROPERTY PREMISES

Considering various parameters recorded herein above, existing economic scenario, and the information that is available with reference to the development of neighbourhood and method selected for valuation, we are of the opinion that, the property premises can be assessed and valued for calculation of Capital Gain Tax **as on 1<sup>st</sup> April 2001 for ₹ 26,95,024.00 (Rupees Twenty Six Lakh Ninety Five Thousand Twenty Four Only).**

For Vastukala Architects & Engineers

**Sharadkumar  
B. Chalikwar**

Digitally signed by Sharadkumar B.  
Chalikwar  
DN: cn=Sharadkumar B. Chalikwar,  
o=Vastukala Architects and Engineers,  
ou=Mumbai,  
email=sbchalikwar@gmail.com, c=IN  
Date: 2024.07.29 12:52:05 +05'30'

**Sharadkumar B. Chalikwar**  
Govt. Reg. Valuer  
Chartered Engineer (India)  
Reg. No. (N) CCIT/1-14/52/2008-09

