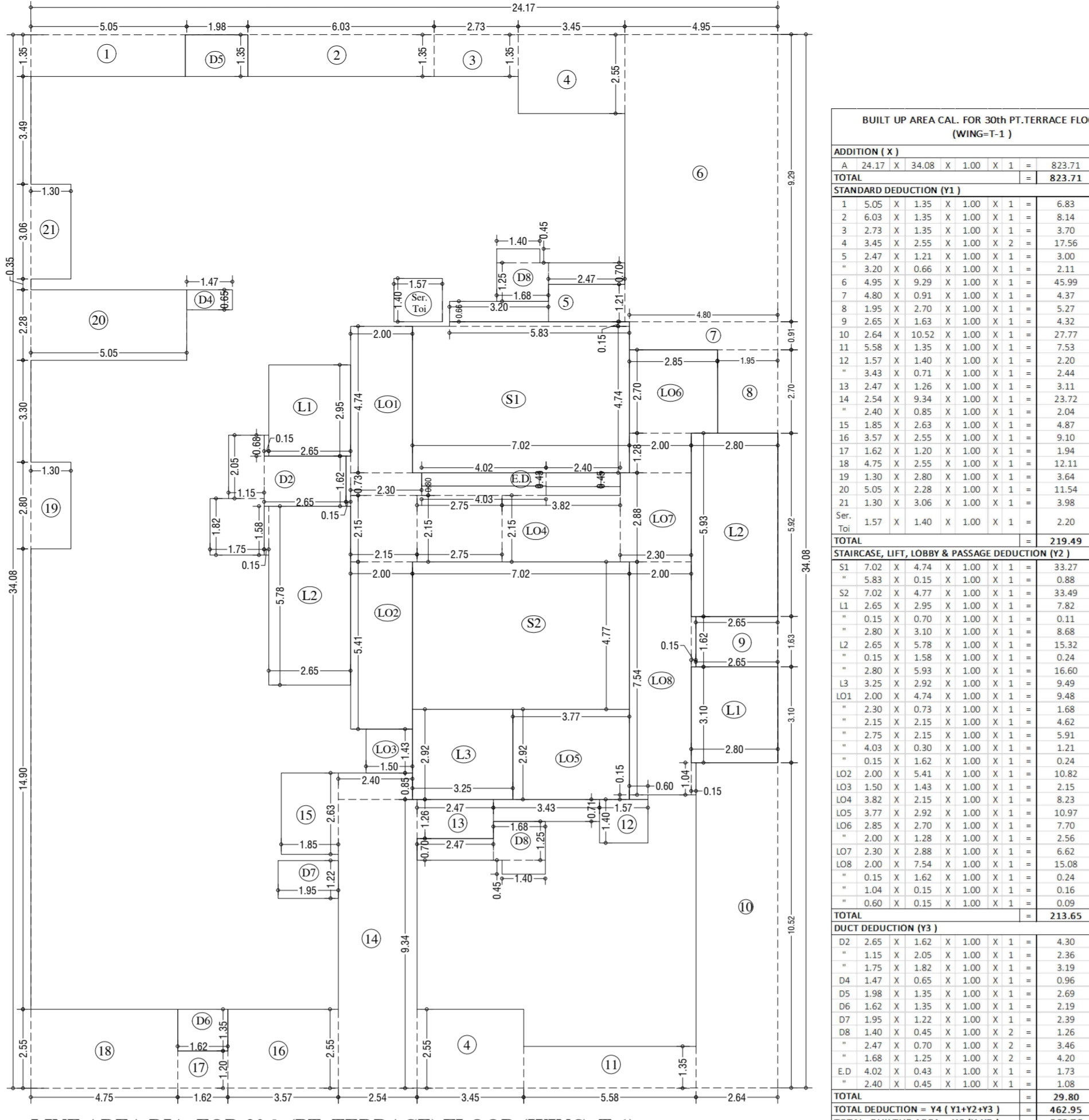
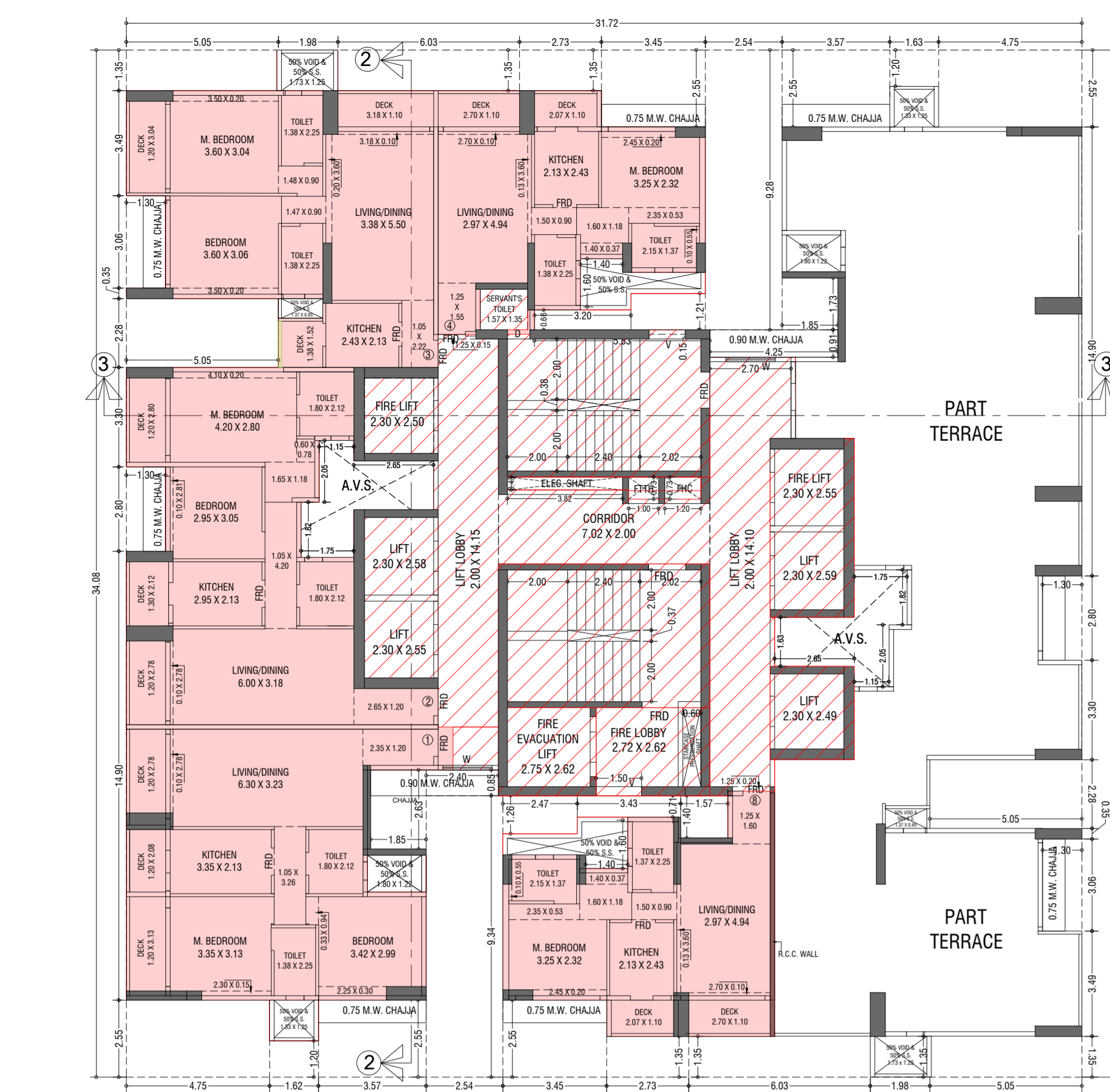


**CONTENTS OF SHEET**

26th to 29th TYPICAL FLOOR, 30TH FLOOR, TERRACE FLOOR PLAN (WING=T-1), OHT PLAN (WING=T-1)

LINE AREA DIAGRAM, AREA CALCULATION & CARPET AREA STATEMENT. (WING=T-1)



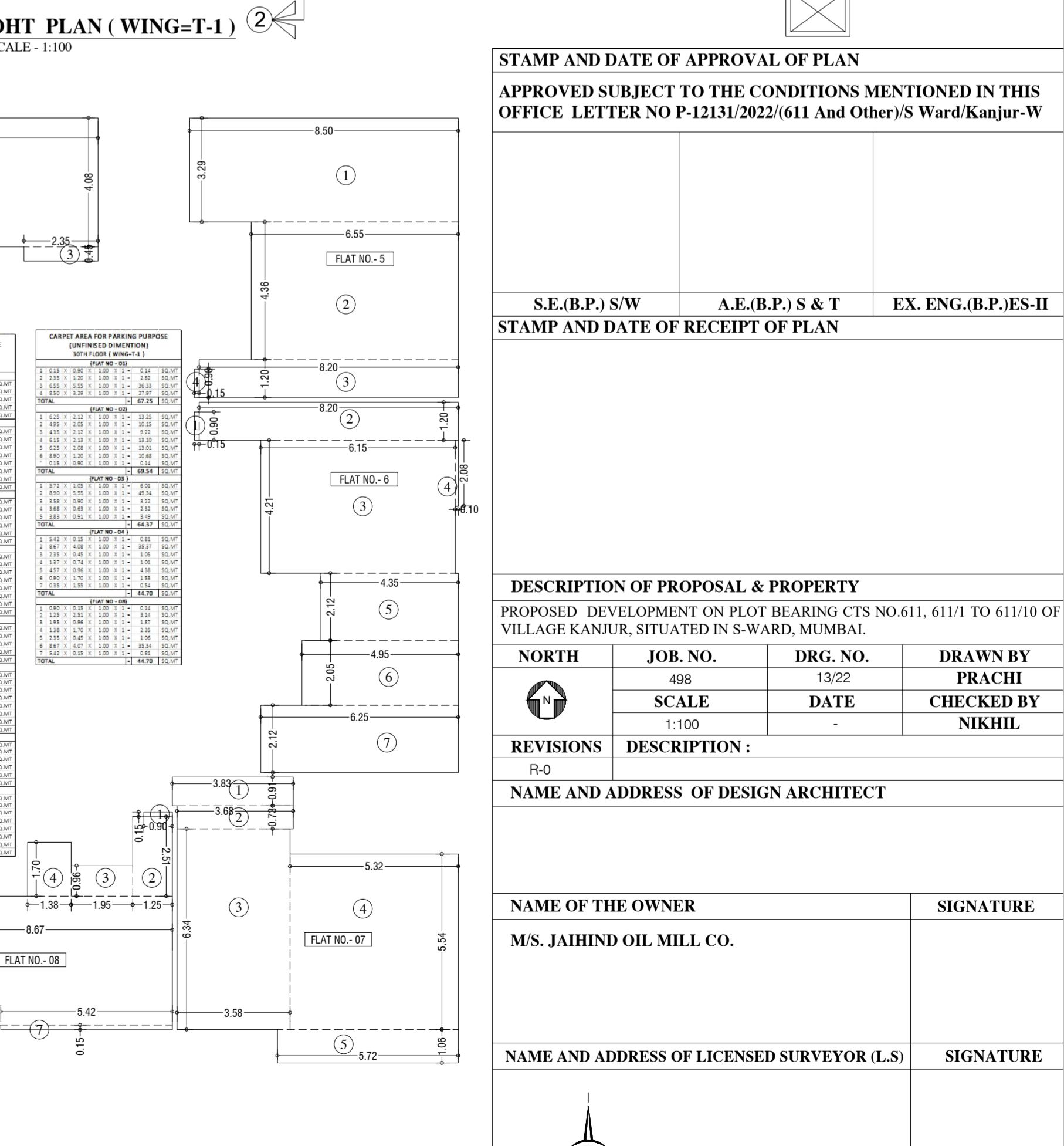
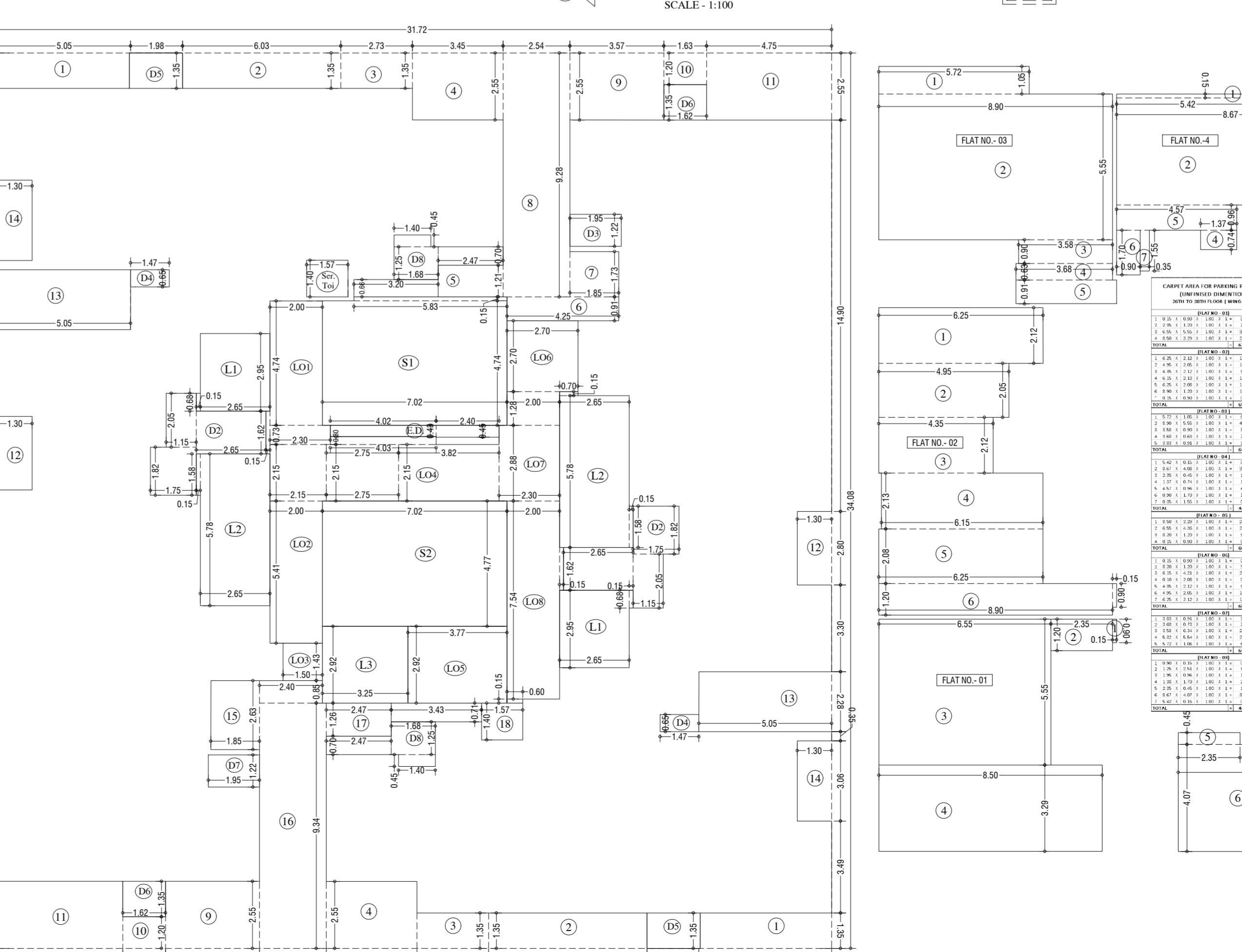
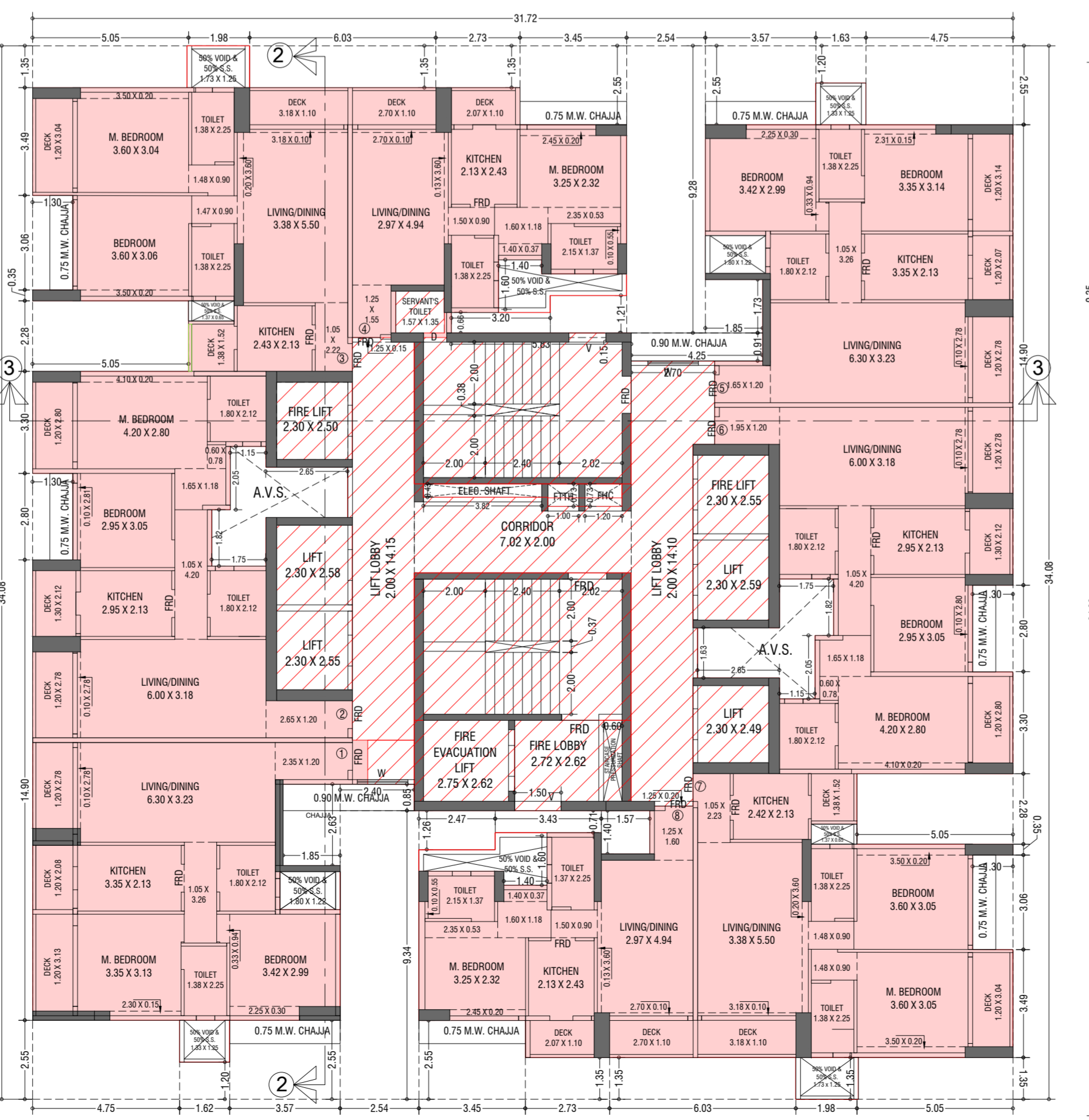
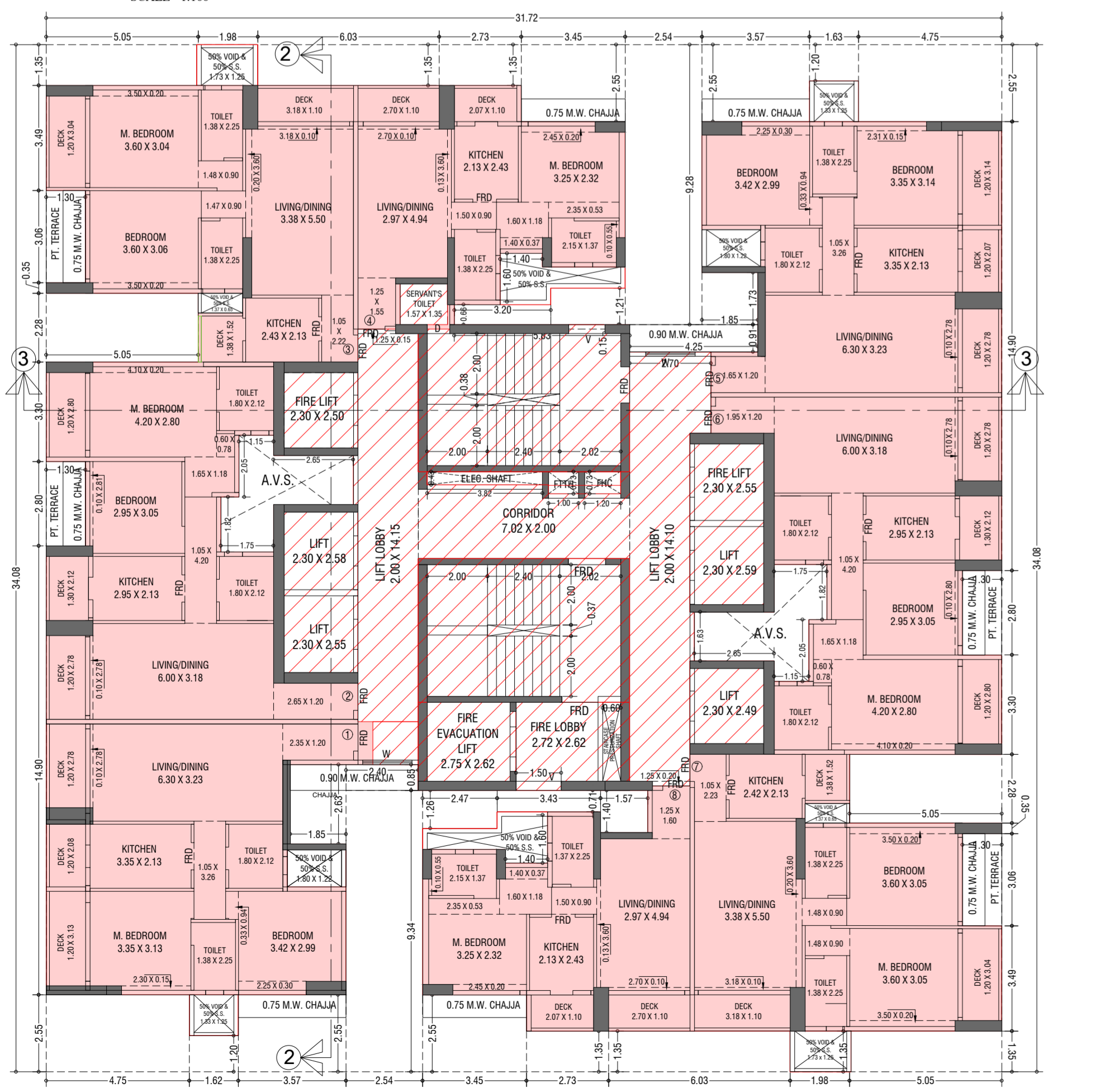
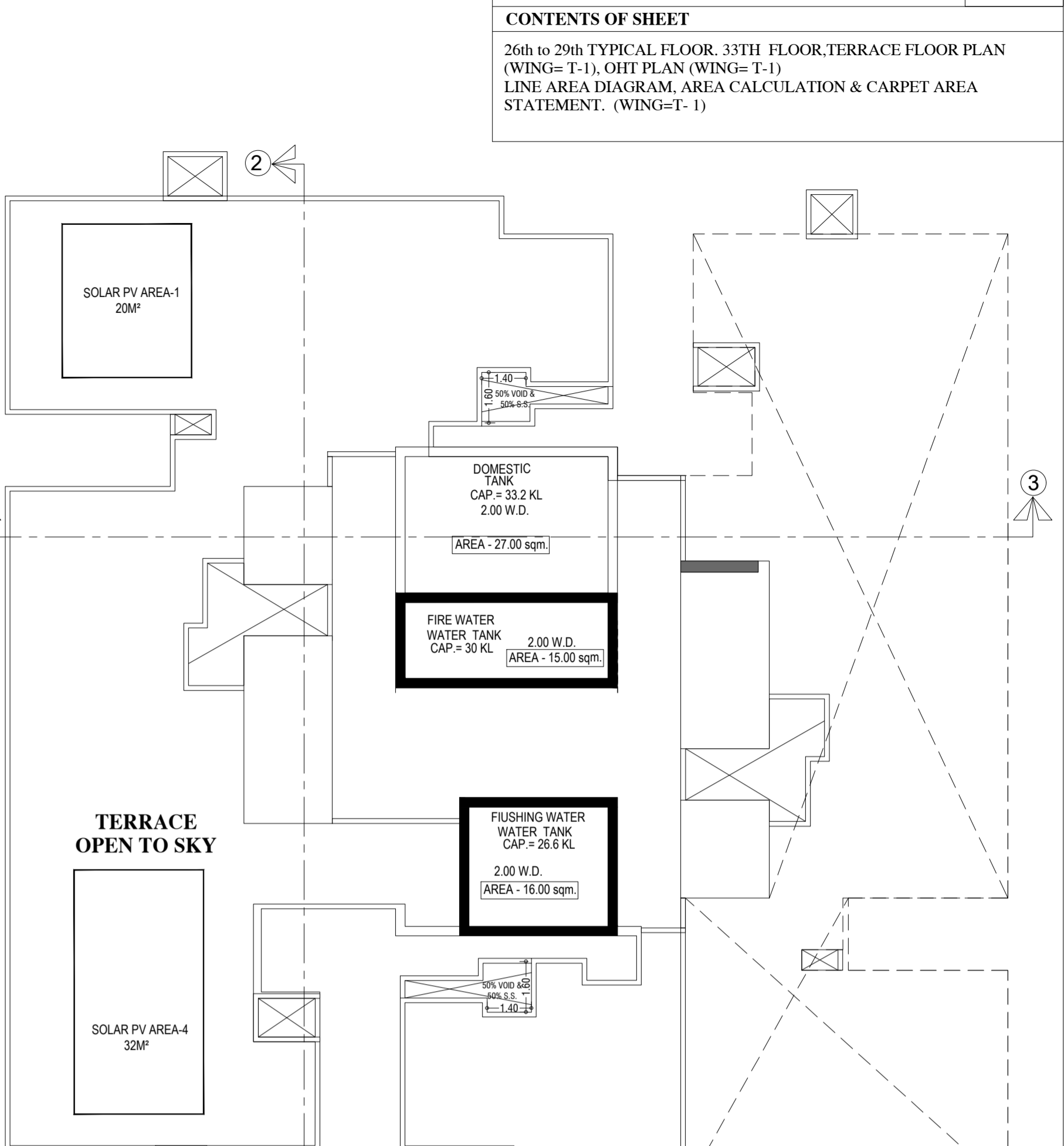
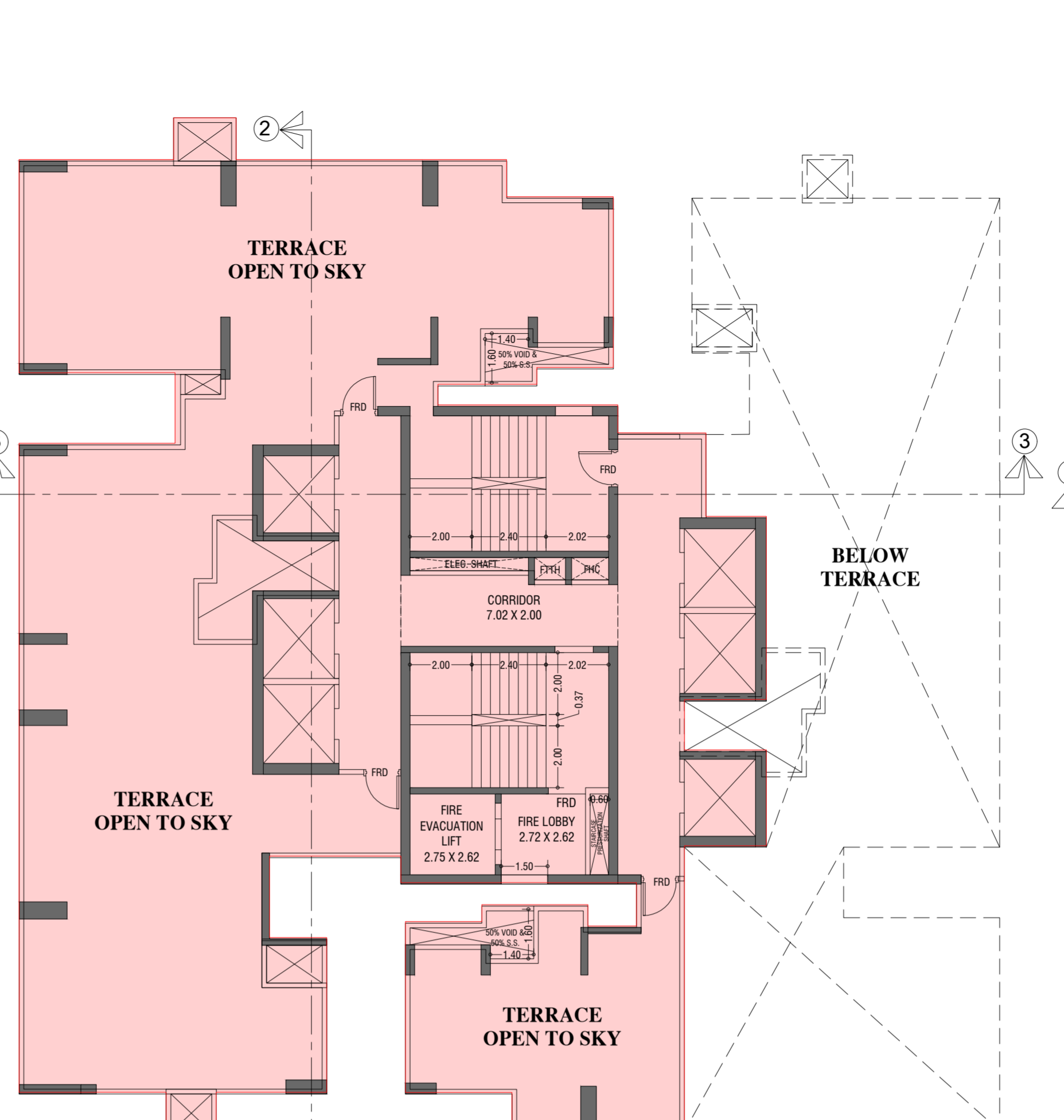
**BUILT UP AREA CAL. FOR 30th PT. TERRACE FLOOR (WING= T-1)**

NO.	DESCRIPTION	AREA (SQ.M)
1	1.505 X 1.95 X 1.00 X 1	2.93
2	6.03 X 1.35 X 1.00 X 2	16.28
3	2.73 X 1.35 X 1.00 X 1	3.69
4	1.48 X 0.90 X 1.00 X 1	1.33
5	2.47 X 1.21 X 1.00 X 2	5.99
6	4.05 X 0.66 X 1.00 X 1	2.67
7	4.80 X 0.91 X 1.00 X 1	4.37
8	1.96 X 2.90 X 1.00 X 1	5.68
9	2.05 X 1.63 X 1.00 X 1	3.34
10	2.64 X 1.52 X 1.00 X 1	4.01
11	5.59 X 1.38 X 1.00 X 1	7.72
12	1.57 X 1.40 X 1.00 X 1	2.20
13	3.49 X 0.71 X 1.00 X 1	2.48
14	2.47 X 1.26 X 1.00 X 1	3.11
15	2.54 X 0.94 X 1.00 X 1	2.39
16	2.40 X 0.85 X 1.00 X 1	2.04
17	1.62 X 1.20 X 1.00 X 1	1.94
18	4.75 X 2.00 X 1.00 X 1	9.50
19	1.30 X 2.80 X 1.00 X 1	3.64
20	5.05 X 2.28 X 1.00 X 1	11.54
21	1.30 X 3.06 X 1.00 X 1	3.98
22	1.57 X 1.40 X 1.00 X 1	2.20
<b>TOTAL</b>		<b>219.49 SQ.M</b>

**STAIRCASE, LIFT, LOBBY & PASSAGE DEDUCTION (V)**

NO.	DESCRIPTION	AREA (SQ.M)
1	7.02 X 4.74 X 1.00 X 1	33.27
2	5.83 X 0.15 X 1.00 X 1	0.88
3	7.02 X 4.77 X 1.00 X 1	33.49
4	1.26 X 2.95 X 1.00 X 1	3.72
5	0.15 X 0.70 X 1.00 X 1	0.11
6	2.80 X 2.32 X 1.00 X 1	6.49
7	0.70 X 0.15 X 1.00 X 1	0.11
8	2.80 X 5.93 X 1.00 X 1	16.60
9	3.25 X 2.80 X 1.00 X 1	9.10
10	2.00 X 4.74 X 1.00 X 1	9.48
11	2.30 X 0.73 X 1.00 X 1	1.68
12	2.15 X 2.15 X 1.00 X 1	4.62
13	2.75 X 2.15 X 1.00 X 1	5.91
14	4.05 X 0.90 X 1.00 X 1	3.64
15	0.15 X 1.62 X 1.00 X 1	0.24
16	2.00 X 5.41 X 1.00 X 1	10.82
17	1.50 X 1.41 X 1.00 X 1	2.12
18	10.4 X 2.83 X 1.00 X 1	29.43
19	1.57 X 7.50 X 1.00 X 1	11.78
20	1.00 X 2.20 X 1.00 X 1	2.20
21	7.00 X 1.38 X 1.00 X 1	9.66
22	1.07 X 2.88 X 1.00 X 1	3.07
23	1.00 X 7.54 X 1.00 X 1	7.54
24	0.15 X 1.62 X 1.00 X 1	0.24
25	1.04 X 0.15 X 1.00 X 1	0.16
<b>TOTAL</b>		<b>178.86 SQ.M</b>

**NET AREA = 40.63 SQ.M**



**STAMP AND DATE OF APPROVAL OF PLAN**

APPROVED SUBJECT TO THE CONDITIONS MENTIONED IN THIS OFFICE LETTER NO P-1213/2022(611 And Other)/S Ward/Kanjur-W

S.E.(B.P.) S/W	A.E.(B.P.) S & T	EX. ENG.(B.P.) ES-IT

**STAMP AND DATE OF RECEIPT OF PLAN**

**DESCRIPTION OF PROPOSAL & PROPERTY**

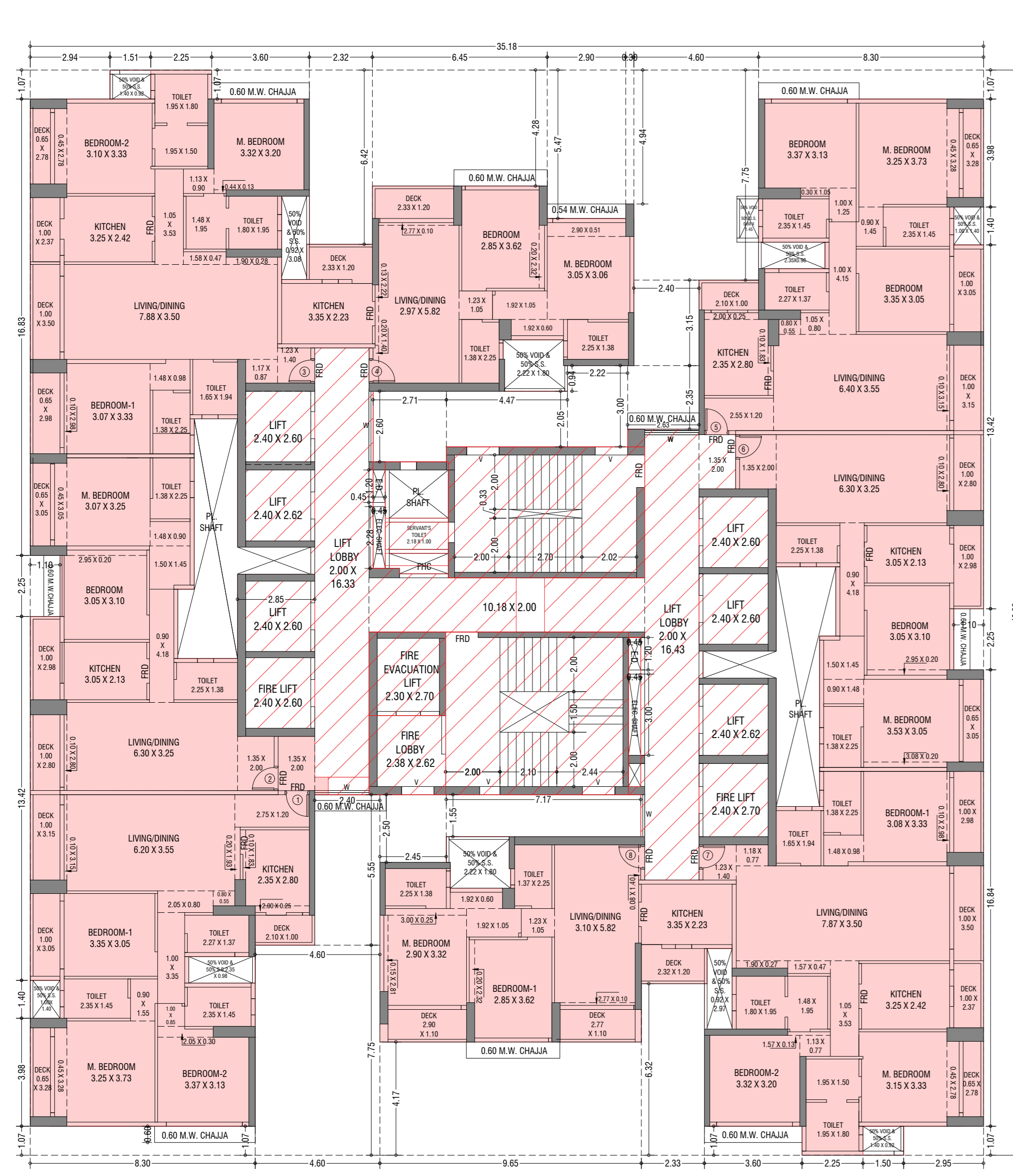
PROPOSED DEVELOPMENT ON PLOT BEARING CTS NO.611, 611/1 TO 611/10 OF VILLAGE KANJUR, SITUATED IN S-WARD, MUMBAI.

NORTH	JOB NO.	DRG. NO.	DATE	DRAWN BY
	498	13/22		PRACHI
REVISIONS	DESCRIPTION :	SCALE	CHECKED BY	
		1:100		NIKHIL

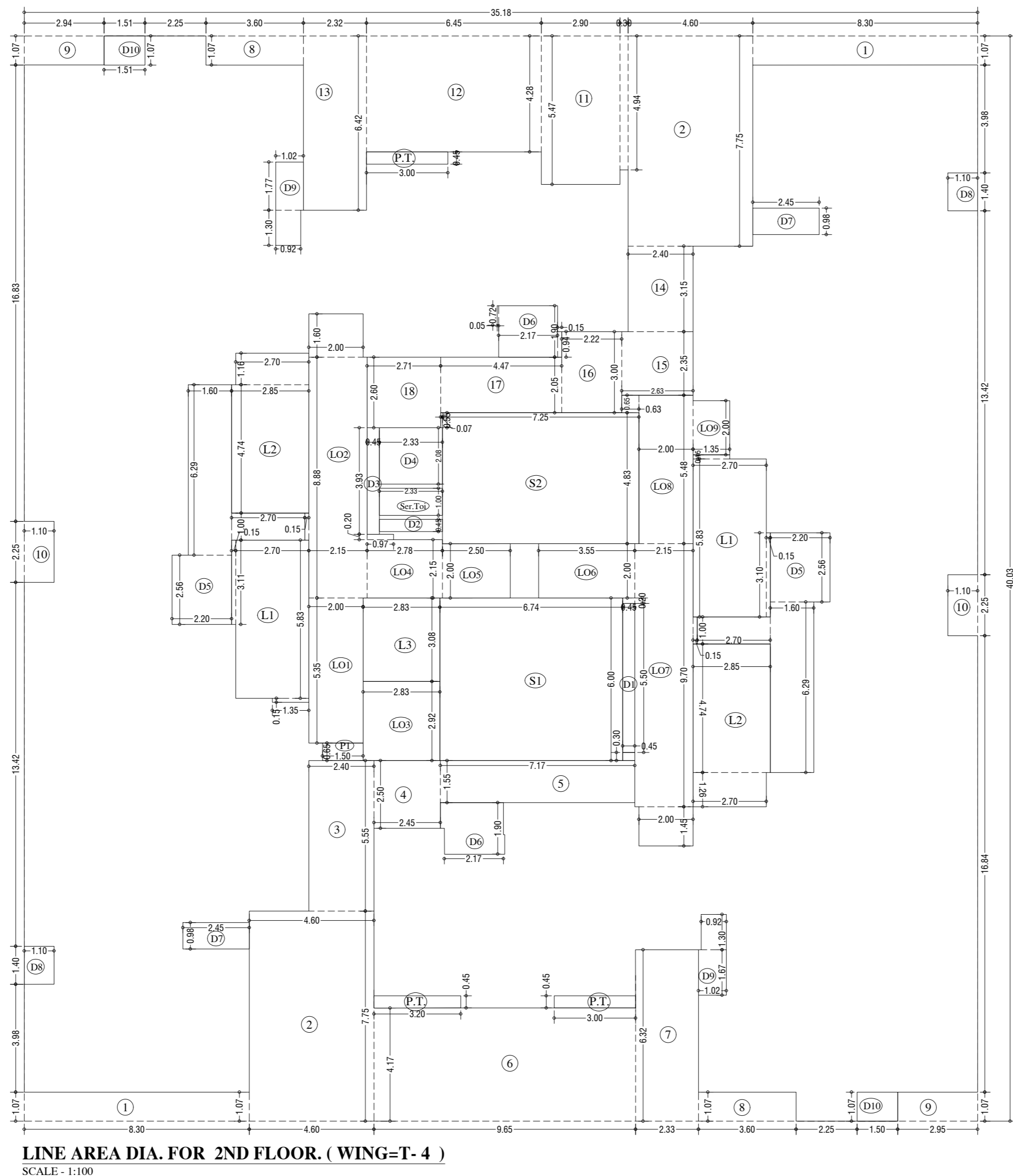
**NAME AND ADDRESS OF DESIGN ARCHITECT**

NAME OF THE OWNER	SIGNATURE
M/S. JAIHIND OIL MILL CO.	

CONTENTS OF SHEET  
1st FLOOR PLAN, 2nd FLOOR PLAN LINE AREA DIAGRAM, AREA CALCULATION & CARPET AREA STATEMENT. (WING-T-4)

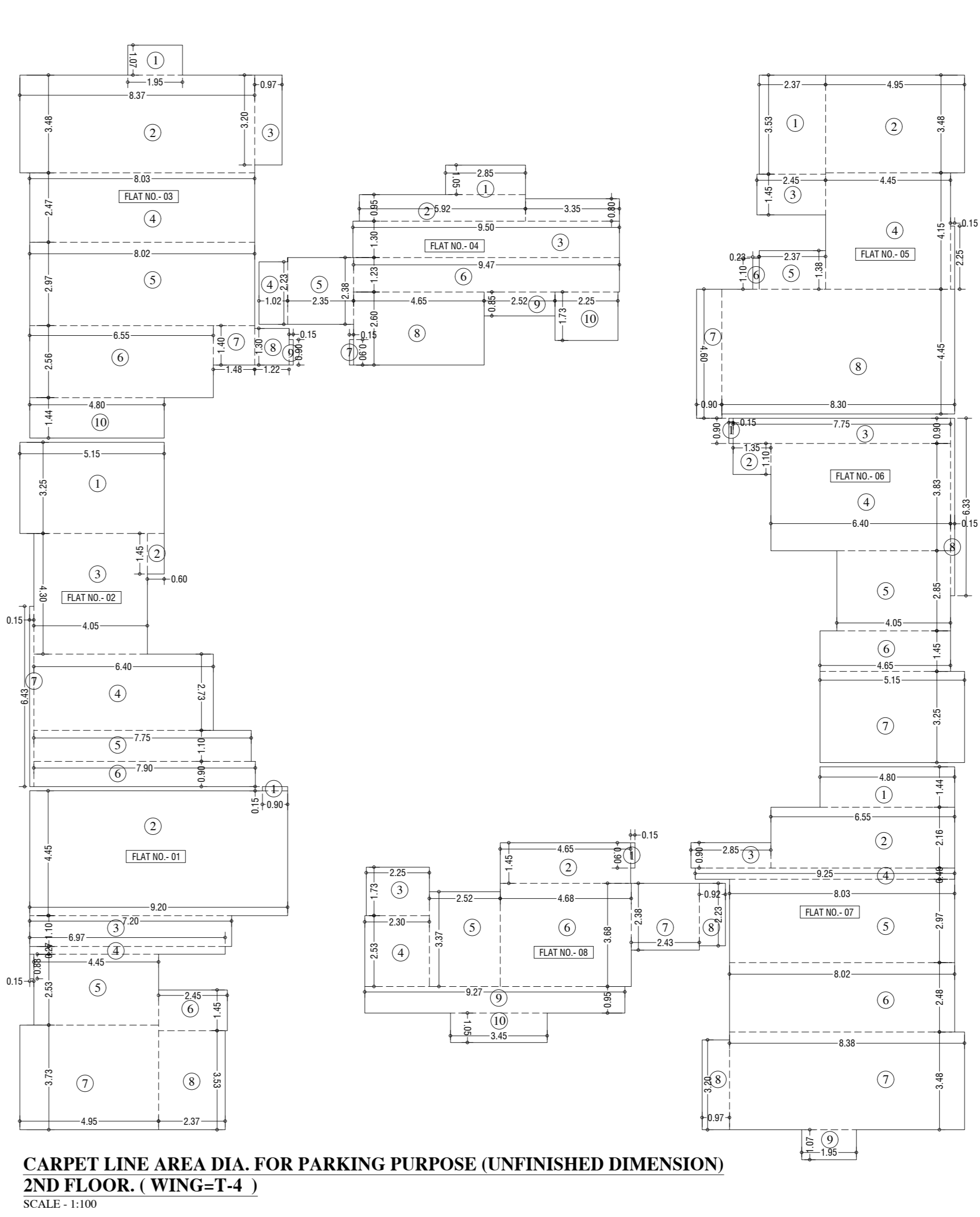


2nd FLOOR PLAN (WING-T-4)  
SCALE: 1:100



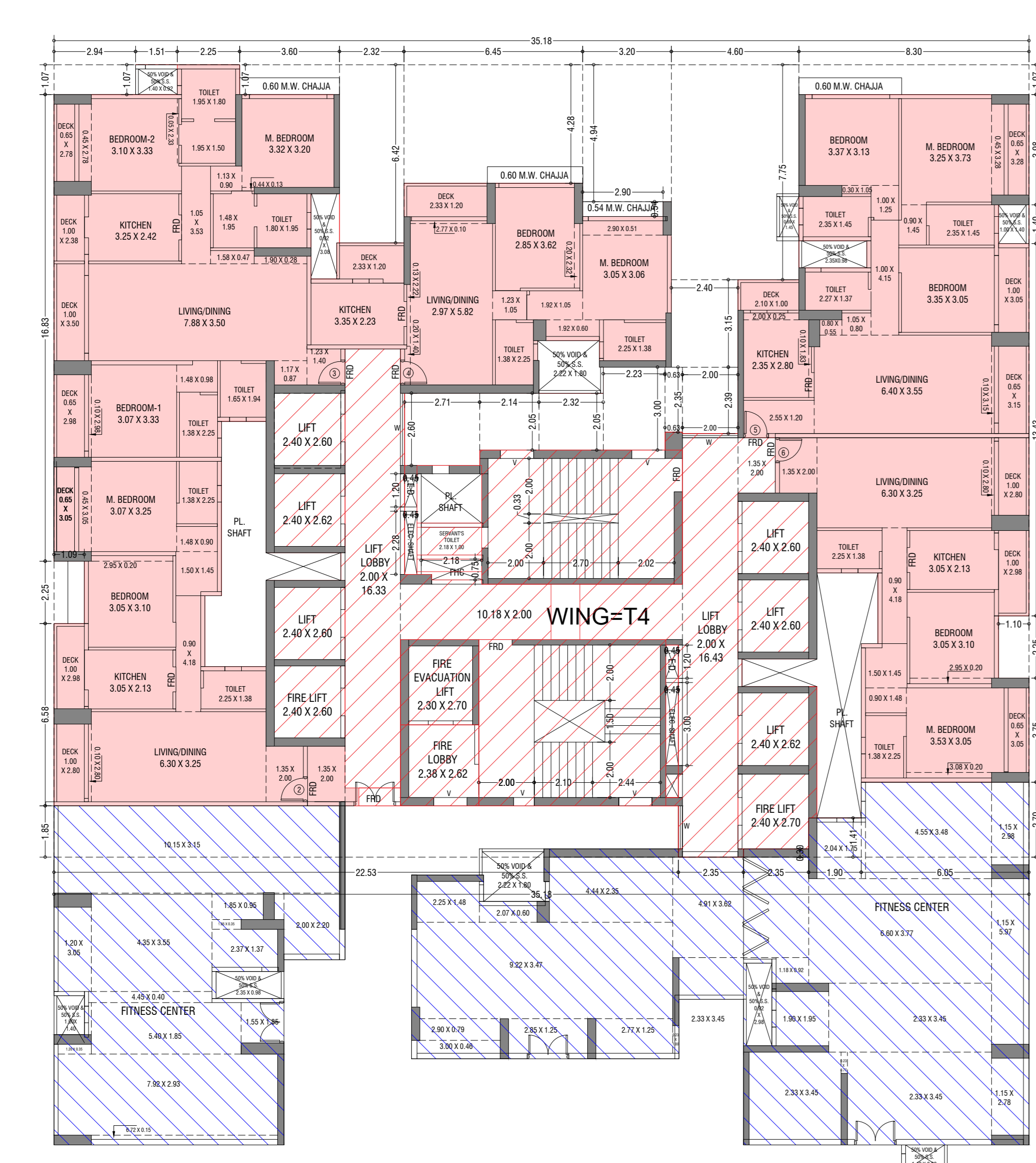
LINE AREA DIA. FOR 2ND FLOOR. (WING-T-4)  
SCALE: 1:100

BUILT UP AREA CAL. FOR 2ND FLOOR. (WING-T-4)  
ADDITION (X) table with columns for room type, dimensions, and area. Includes sub-totals for staircase, lift, and duct deductions.

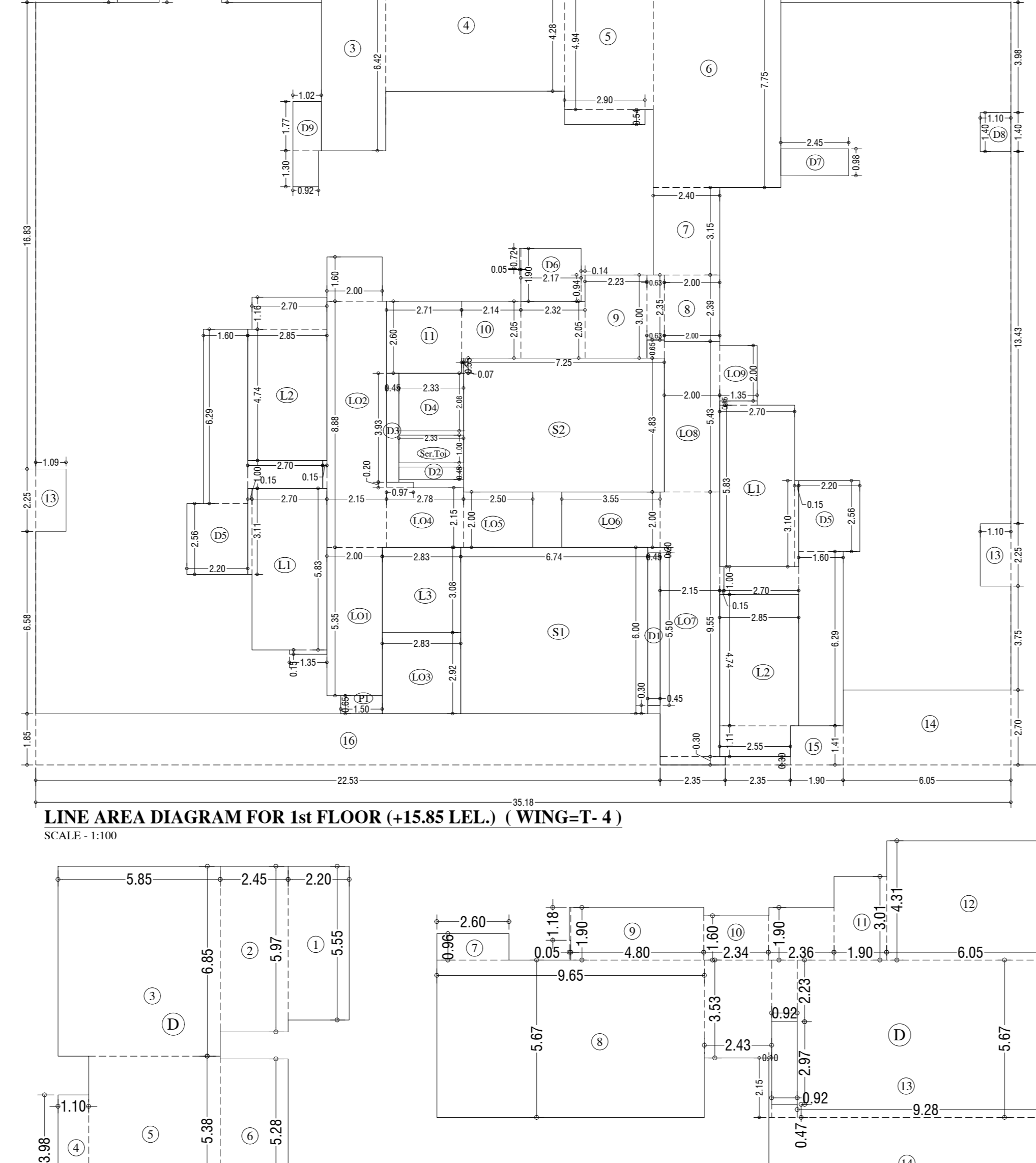


CARPET LINE AREA DIA. FOR PARKING PURPOSE (UNFINISHED DIMENSION) 2ND FLOOR. (WING-T-4)  
SCALE: 1:100

CARPET AREA FOR PARKING PURPOSE (UNFINISHED DIMENSION) 2ND FLOOR (WING-T-4) table listing 10 parking spaces with their respective dimensions and areas.

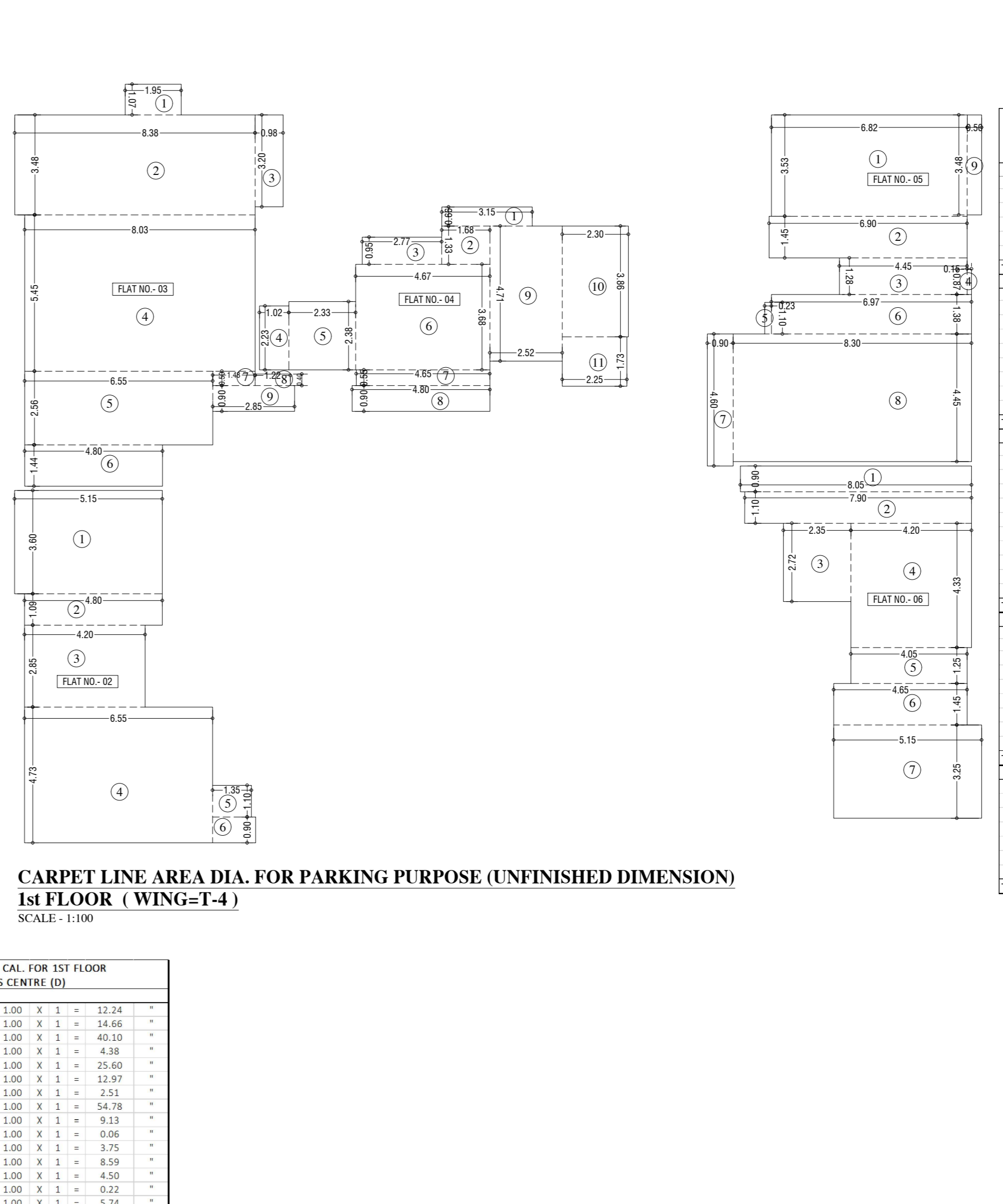


1st FLOOR PLAN (+15.85 LVL.) (WING-T-4)  
SCALE: 1:100



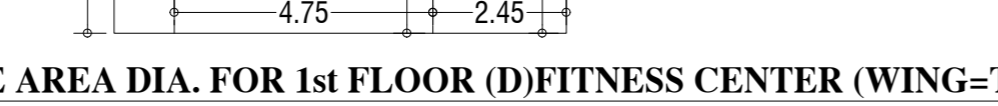
LINE AREA DIA. FOR 1st FLOOR (+15.85 LVL.) (WING-T-4)  
SCALE: 1:100

BUILT UP AREA CAL. FOR 1ST FLOOR (WING-T-4) table with columns for room type, dimensions, and area. Includes sub-totals for staircase, lift, and duct deductions.



CARPET LINE AREA DIA. FOR PARKING PURPOSE (UNFINISHED DIMENSION) 1st FLOOR (WING-T-4)  
SCALE: 1:100

CARPET AREA FOR PARKING PURPOSE (UNFINISHED DIMENSION) 1st FLOOR (WING-T-4) table listing 10 parking spaces with their respective dimensions and areas.



LINE AREA DIA. FOR 1st FLOOR (D) FITNESS CENTER (WING-T-4)  
SCALE: 1:100



LINE AREA DIA. FOR 1st FLOOR (D) FITNESS CENTER (WING-T-4)  
SCALE: 1:100

STAMP AND DATE OF APPROVAL OF PLAN  
APPROVED SUBJECT TO THE CONDITIONS MENTIONED IN THIS OFFICE LETTER NO P-12131/022/611 And Other's Ward/Kanjur-W

S.E.(B.P.) S/W A.E.(B.P.) S & T EX. ENG.(B.P.) ES-II

DESCRIPTION OF PROPOSAL & PROPERTY  
PROPOSED DEVELOPMENT ON PLOT BEARING CTS NO.611, 611/1 TO 611/10 OF VILLAGE KANJUR, SITUATED IN S-WARD, MUMBAI.

Table with columns: NORTH, JOB NO., DRG. NO., DRAWN BY, SCALE, DATE, CHECKED BY, REVISIONS, DESCRIPTION, NAME AND ADDRESS OF DESIGN ARCHITECT.

NAME OF THE OWNER M/S. JAIHND OIL MILL CO. SIGNATURE

NAME AND ADDRESS OF LICENSED SURVEYOR (L.S.) SIGNATURE

**CONTENTS OF SHEET**  
 3rd REFUGE FLOOR PLAN, 4th TYPICAL FLOOR, LINE AREA DIAGRAM, AREA CALCULATION, CARPET AREA STATEMENT & REFUGE AREA STATEMENT. (WING=T-4)

**STAMP AND DATE OF APPROVAL OF PLAN**  
 APPROVED SUBJECT TO THE CONDITIONS MENTIONED IN THIS OFFICE LETTER NO P-12131/2022/611 And Other/S Ward/Kanjur-W

S.E.(B.P.) S/W A.E.(B.P.) S & T EX. ENG.(B.P.) ES-II  
 STAMP AND DATE OF RECEIPT OF PLAN

**DESCRIPTION OF PROPOSAL & PROPERTY**

PROPOSED DEVELOPMENT ON PLOT BEARING CTS NO.611/ 611/1 TO 611/10 OF VILLAGE KANJUR, SITUATED IN S-WARD, MUMBAI.

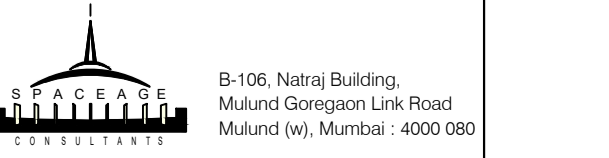
NORTH	JOB. NO.	DRG. NO.	DRAWN BY
	498	15/22	PRACHI
SCALE	DATE	CHECKED BY	
	1:100		NIKHIL

REVISIONS DESCRIPTION :  
 R-0

NAME AND ADDRESS OF DESIGN ARCHITECT

NAME OF THE OWNER  
 M/S. JAHIND OIL MILL CO.

NAME AND ADDRESS OF LICENSED SURVEYOR (L.S.)  
 SIGNATURE

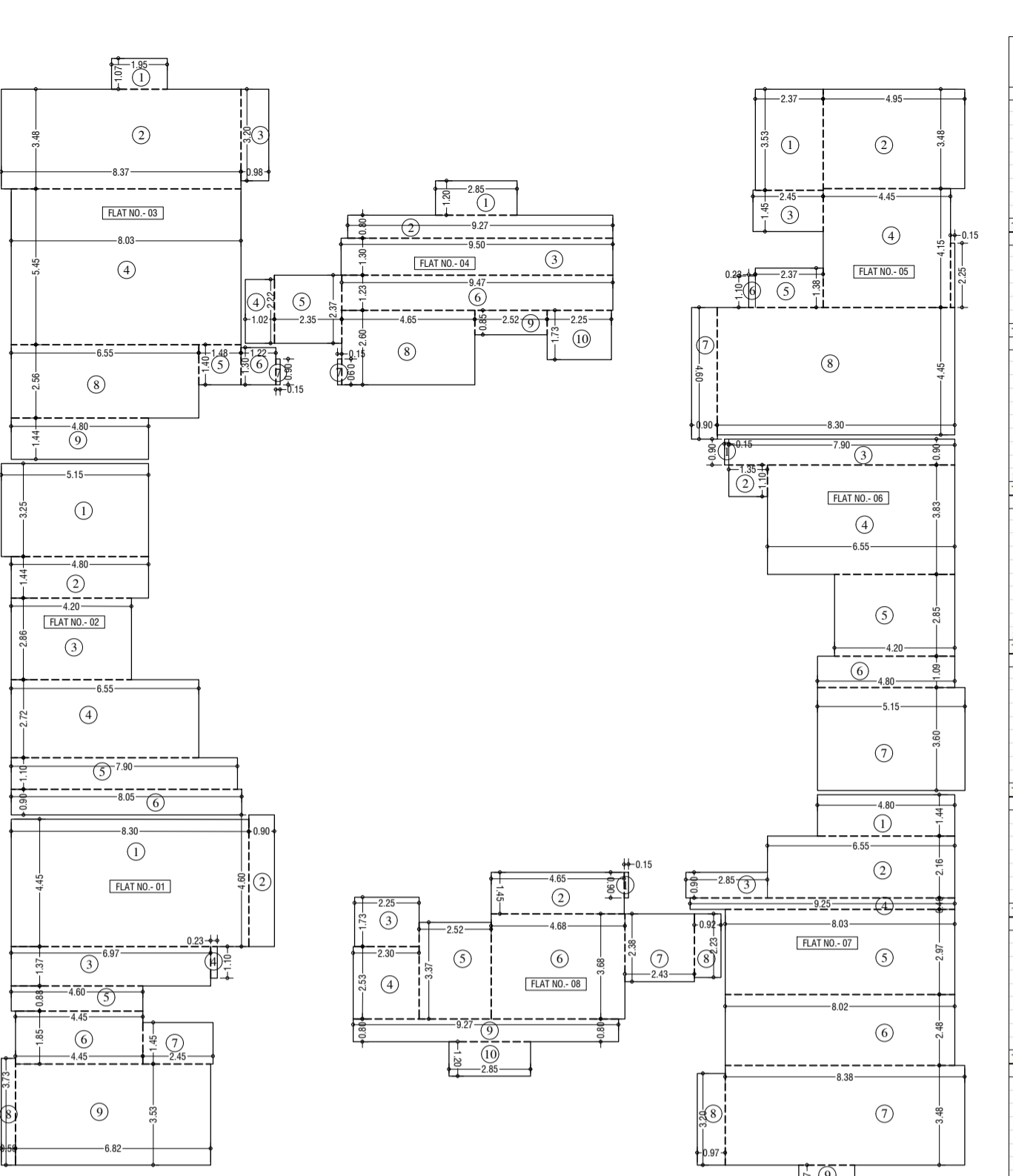


**BUILT UP AREA CAL. FOR 4th FLOOR. (WING=T-4)**

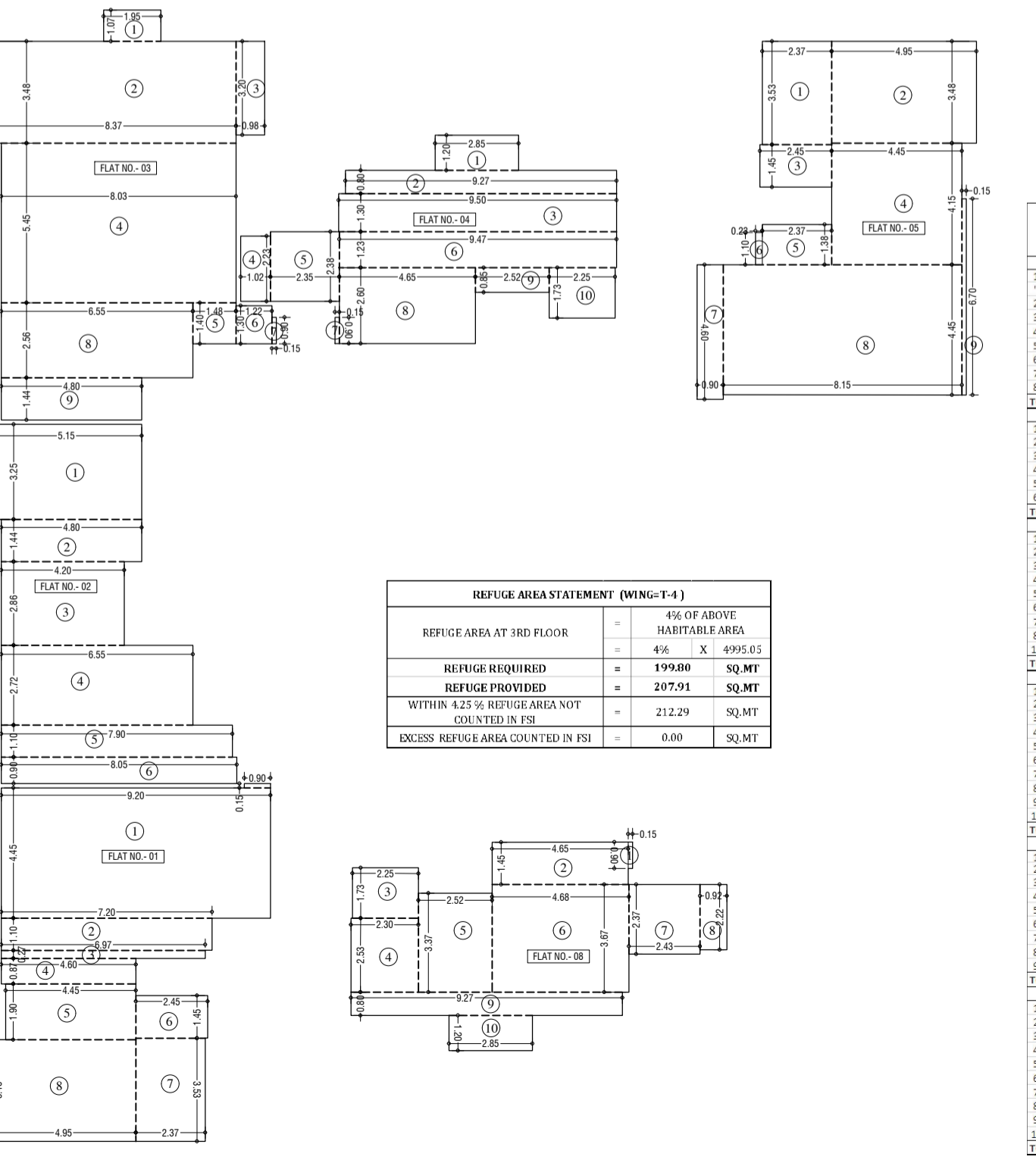
ADDITION (X)	A 85.34 X 40.03 X 1.00 X 1 = 3408.22 SQ.MT
TOTAL	3408.22 SQ.MT
STANDARD DEDUCTION (Y1)	1 8.30 X 1.07 X 1.00 X 2 = 17.88
TOTAL	3426.10 SQ.MT
STAIRCASE, LIFT, LOBBY & PASSAGE DEDUCTION (Y2)	1 6.76 X 6.00 X 1.00 X 1 = 40.41
TOTAL	3466.51 SQ.MT
DUCT DEDUCTION (Y3)	D1 0.45 X 0.55 X 1.00 X 1 = 0.25
TOTAL	3466.26 SQ.MT
REFUGE AREA DEDUCTION (Y4)	R1 1.35 X 2.15 X 1.00 X 1 = 2.90
TOTAL	3463.36 SQ.MT
EXCESS REFUGE AREA - Y6 (X.Y6)	0.00 SQ.MT
TOTAL BUILTUP AREA - Y8 (X.Y8)	3463.36 SQ.MT

**BUILT UP AREA CAL. FOR 3rd REFUGE FLOOR. (WING=T-4)**

ADDITION (X)	A 85.34 X 40.03 X 1.00 X 1 = 3408.22 SQ.MT
TOTAL	3408.22 SQ.MT
STANDARD DEDUCTION (Y1)	1 8.30 X 1.07 X 1.00 X 2 = 17.80
TOTAL	3426.10 SQ.MT
STAIRCASE, LIFT, LOBBY & PASSAGE DEDUCTION (Y2)	1 6.76 X 6.00 X 1.00 X 1 = 40.41
TOTAL	3466.51 SQ.MT
DUCT DEDUCTION (Y3)	D1 0.45 X 0.55 X 1.00 X 1 = 0.25
TOTAL	3466.26 SQ.MT
REFUGE AREA DEDUCTION (Y4)	R1 1.35 X 2.15 X 1.00 X 1 = 2.90
TOTAL	3463.36 SQ.MT
EXCESS REFUGE AREA - Y6 (X.Y6)	0.00 SQ.MT
TOTAL BUILTUP AREA - Y8 (X.Y8)	3463.36 SQ.MT



**CARPET LINE AREA DIA. FOR PARKING PURPOSE (UNFINISHED DIMENSION) 4th FLOOR. (WING=T-4)**  
 SCALE: 1:100



**CARPET LINE AREA DIA. FOR PARKING PURPOSE (UNFINISHED DIMENSION) 3rd REFUGE FLOOR. (WING=T-4)**  
 SCALE: 1:100

**REFUGE AREA STATEMENT (WING=T-4)**

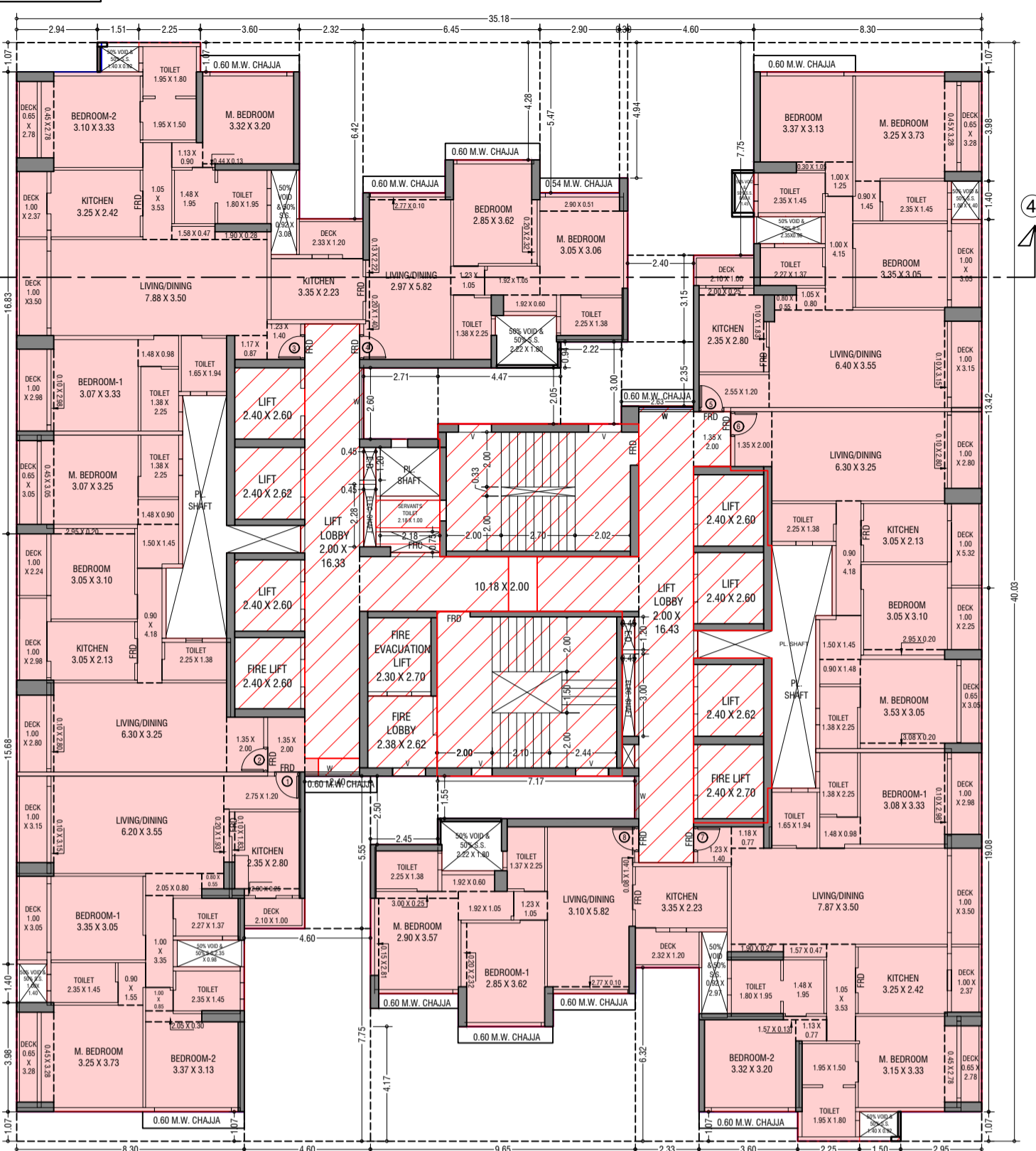
REFUGE AREA AT 3RD FLOOR	4% OF ABOVE HABITABLE AREA	= 138.53 SQ.MT
REFUGE PROVIDED	= 207.91 SQ.MT	
WITHIN 4.25% REFUGE AREA NOT COUNTED IN PSI	= 212.29 SQ.MT	
EXCESS REFUGE AREA COUNTED IN PSI	= 0.00 SQ.MT	

**CARPET AREA FOR PARKING PURPOSE (UNFINISHED DIMENSION) 4th TYPICAL FLOOR (WING=T-4)**

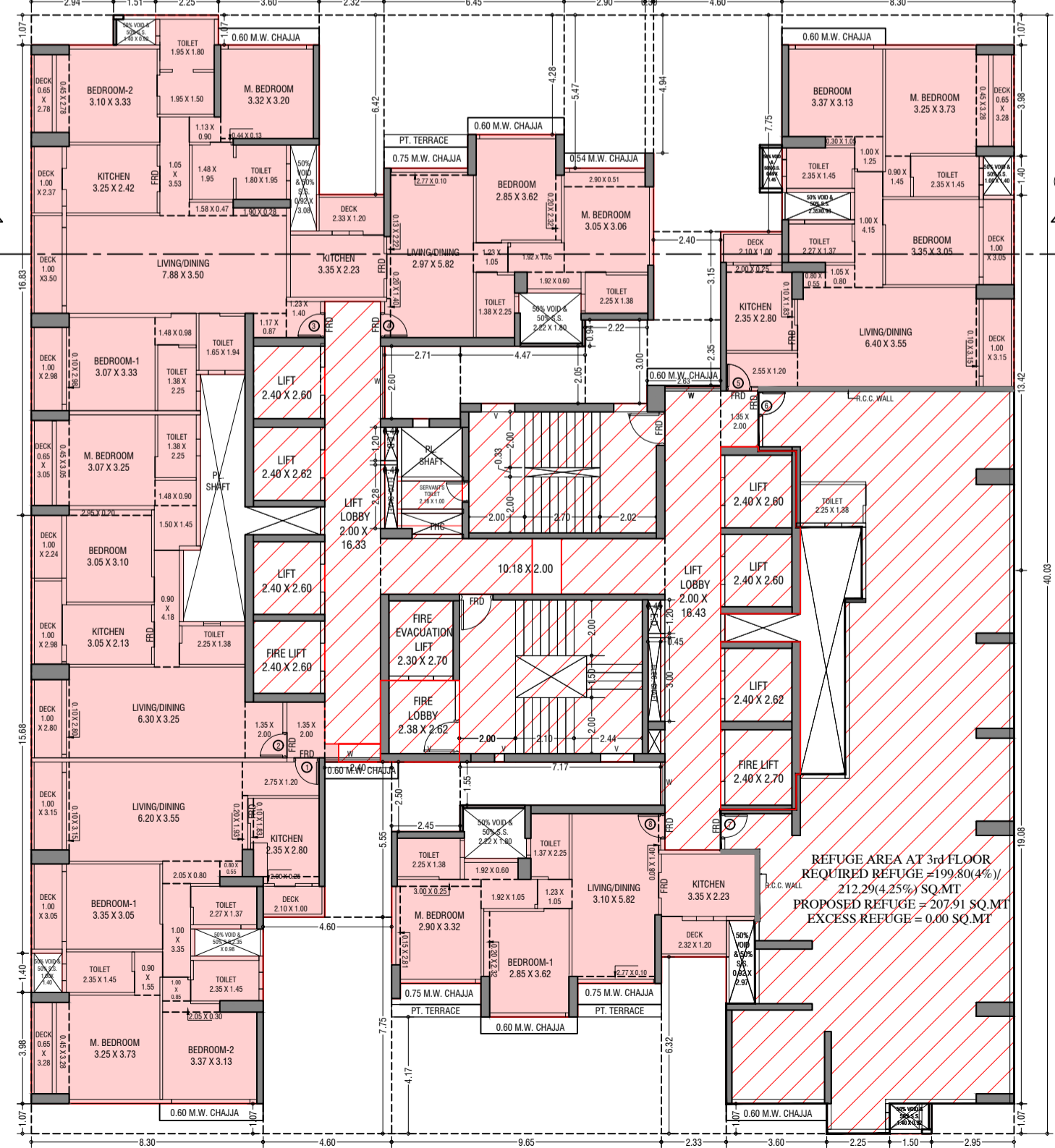
FLAT NO.-01	1 0.90 X 0.15 X 1.00 X 1 = 0.14 SQ.MT
TOTAL	92.65 SQ.MT
FLAT NO.-02	1 5.15 X 3.25 X 1.00 X 1 = 16.74 SQ.MT
TOTAL	69.46 SQ.MT
FLAT NO.-03	1 1.95 X 1.07 X 1.00 X 1 = 2.09 SQ.MT
TOTAL	105.59 SQ.MT
FLAT NO.-04	1 2.85 X 1.20 X 1.00 X 1 = 3.42 SQ.MT
TOTAL	105.47 SQ.MT
FLAT NO.-05	1 2.37 X 3.53 X 1.00 X 1 = 8.37 SQ.MT
TOTAL	106.91 SQ.MT
FLAT NO.-06	1 4.30 X 1.44 X 1.00 X 1 = 6.01 SQ.MT
TOTAL	107.53 SQ.MT
FLAT NO.-07	1 4.80 X 1.45 X 1.00 X 1 = 6.74 SQ.MT
TOTAL	108.15 SQ.MT
FLAT NO.-08	1 4.45 X 1.45 X 1.00 X 1 = 6.45 SQ.MT
TOTAL	108.77 SQ.MT
FLAT NO.-09	1 0.15 X 0.90 X 1.00 X 1 = 0.14 SQ.MT
TOTAL	108.91 SQ.MT

**CARPET AREA FOR PARKING PURPOSE (UNFINISHED DIMENSION) 3rd REFUGE FLOOR (WING=T-4)**

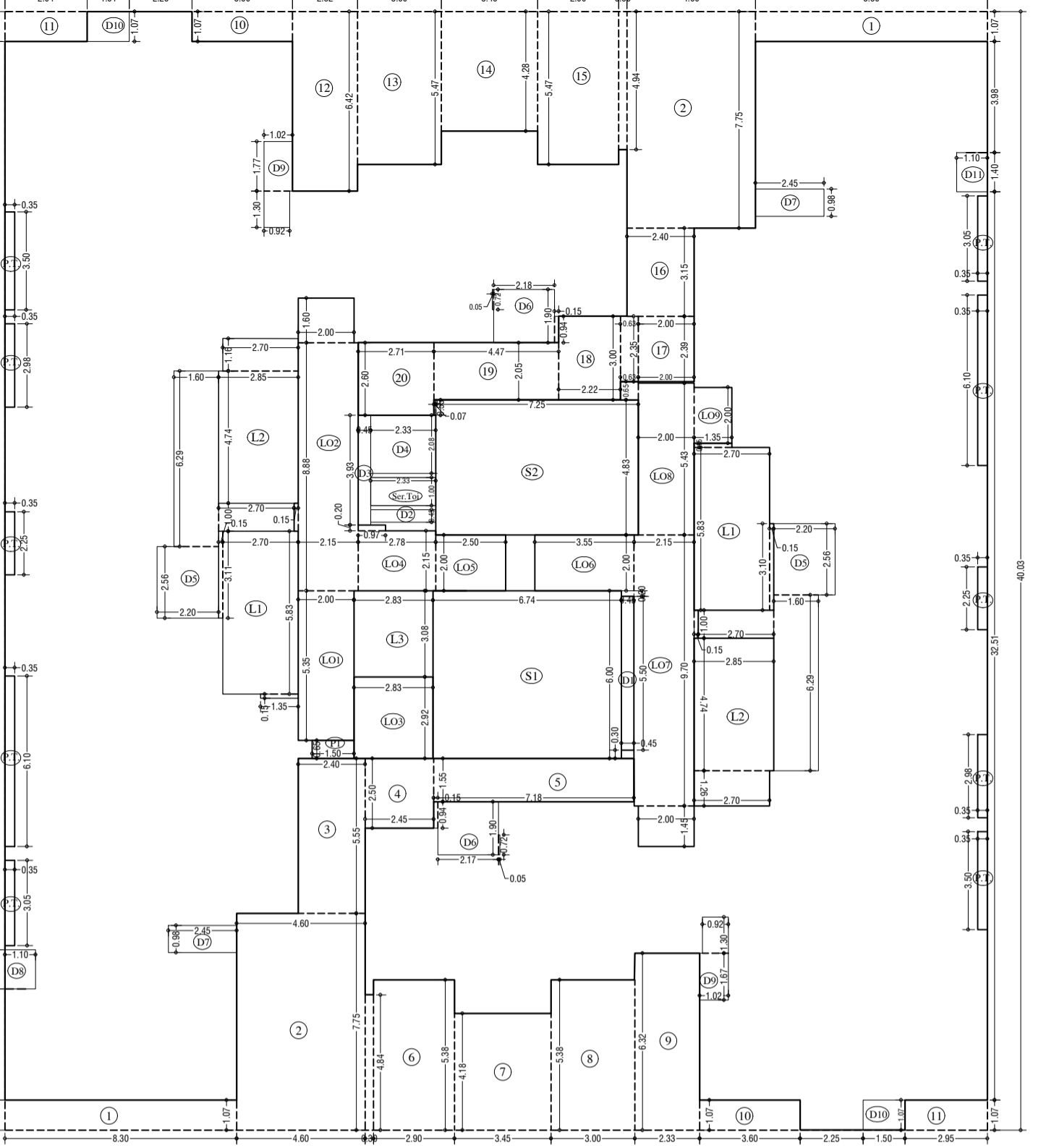
FLAT NO.-01	1 0.90 X 0.15 X 1.00 X 1 = 0.14 SQ.MT
TOTAL	92.52 SQ.MT
FLAT NO.-04	1 5.15 X 3.25 X 1.00 X 1 = 16.74 SQ.MT
TOTAL	69.53 SQ.MT
FLAT NO.-05	1 1.95 X 1.07 X 1.00 X 1 = 2.09 SQ.MT
TOTAL	105.59 SQ.MT
FLAT NO.-06	1 2.85 X 1.20 X 1.00 X 1 = 3.42 SQ.MT
TOTAL	105.47 SQ.MT
FLAT NO.-07	1 2.37 X 3.53 X 1.00 X 1 = 8.37 SQ.MT
TOTAL	106.91 SQ.MT
FLAT NO.-08	1 4.30 X 1.44 X 1.00 X 1 = 6.01 SQ.MT
TOTAL	107.53 SQ.MT
FLAT NO.-09	1 4.45 X 1.45 X 1.00 X 1 = 6.45 SQ.MT
TOTAL	108.15 SQ.MT
FLAT NO.-10	1 0.15 X 0.90 X 1.00 X 1 = 0.14 SQ.MT
TOTAL	108.91 SQ.MT



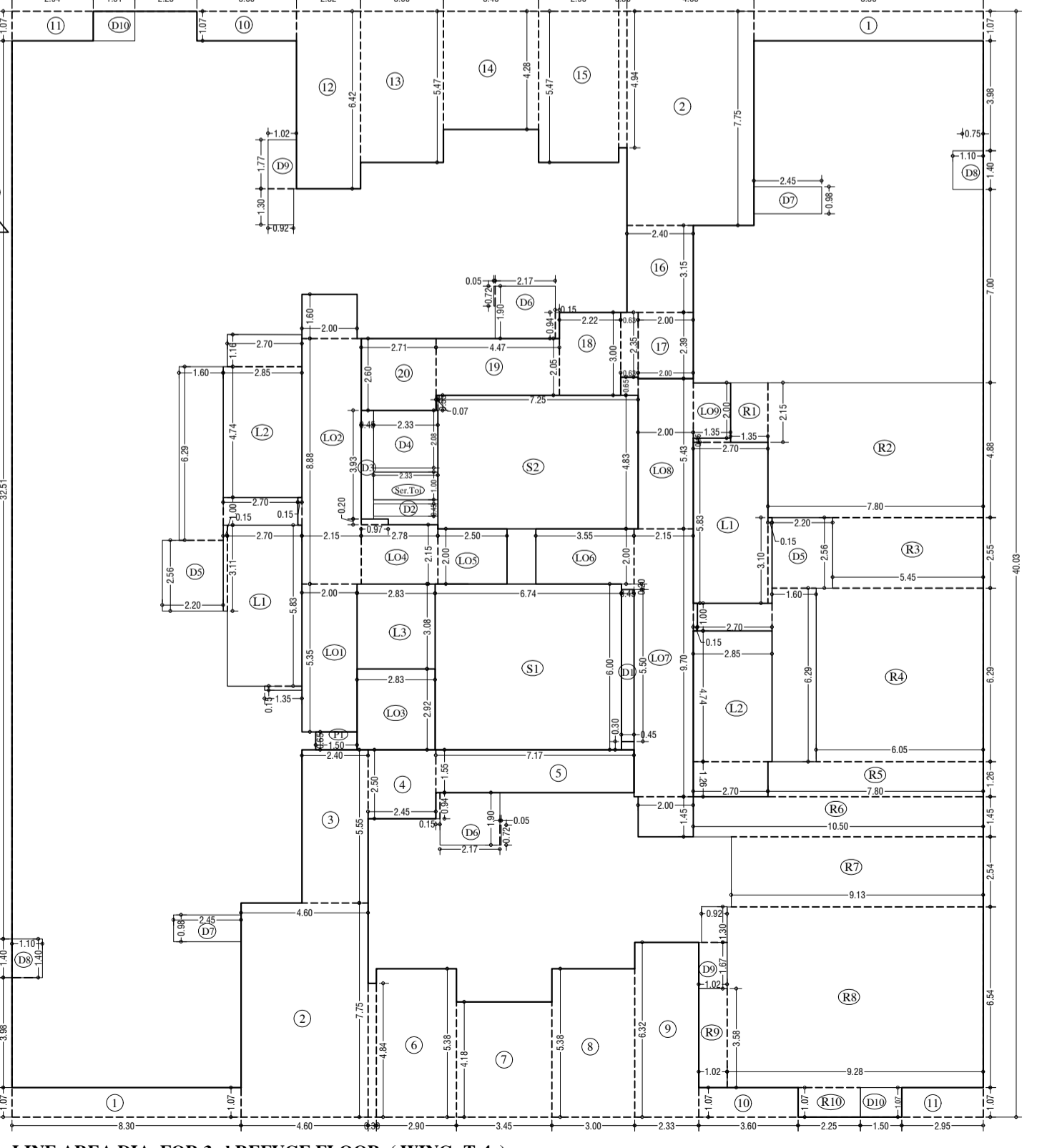
**4th FLOOR PLAN (WING=T-4)**  
 SCALE: 1:100



**3rd REFUGE FLOOR PLAN (WING=T-4)**  
 SCALE: 1:100

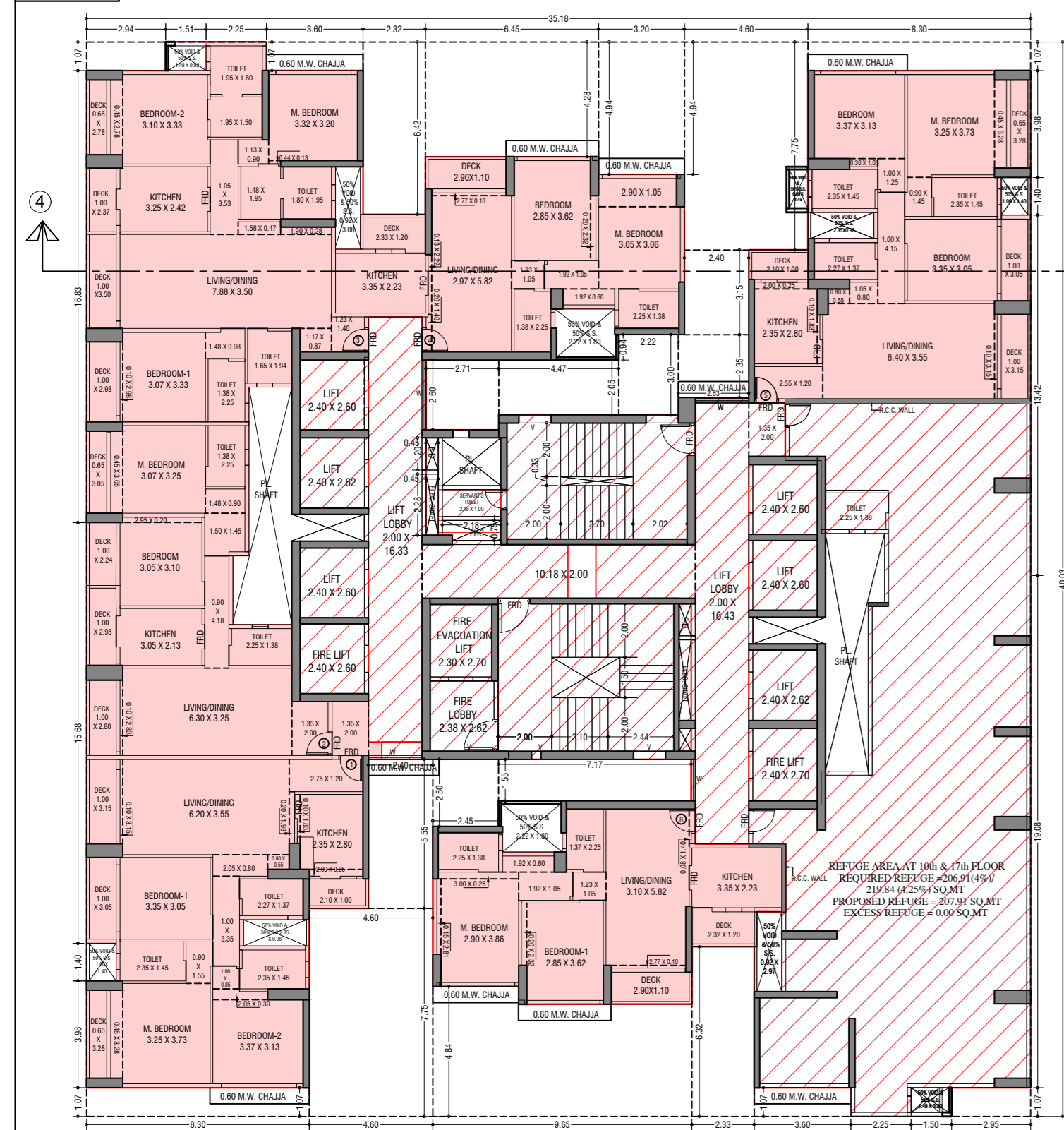


**LINE AREA DIA. FOR 4th FLOOR. (WING=T-4)**  
 SCALE: 1:100

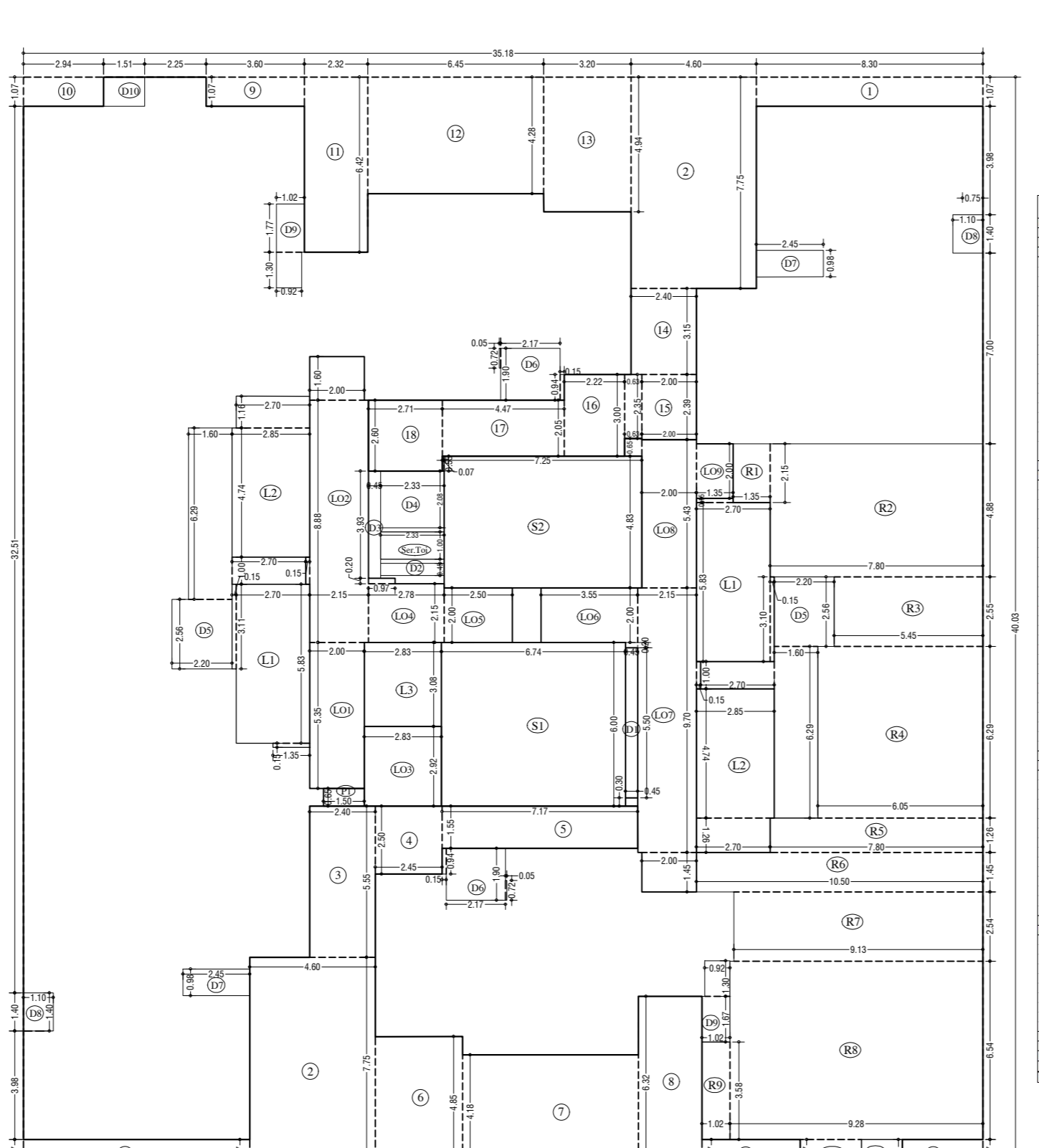


**LINE AREA DIA. FOR 3rd REFUGE FLOOR. (WING=T-4)**  
 SCALE: 1:100

CONTENTS OF SHEET  
 5th to 9th FLOOR PLAN, 10th & 17th TYPICAL REFUGE FLOOR PLAN,  
 AREA CALCULATION, LINE AREA DIAGRAM, CARPET AREA  
 STATEMENT & REFUGE AREA STATEMENT. (WING-T-4)



10th, 17th TYPICAL REFUGE FLOOR PLAN (WING-T-4)  
 SCALE - 1:100



LINE AREA DIA. FOR 10th, 17TH REFUGE FLOOR. (WING-T-4)  
 SCALE - 1:100

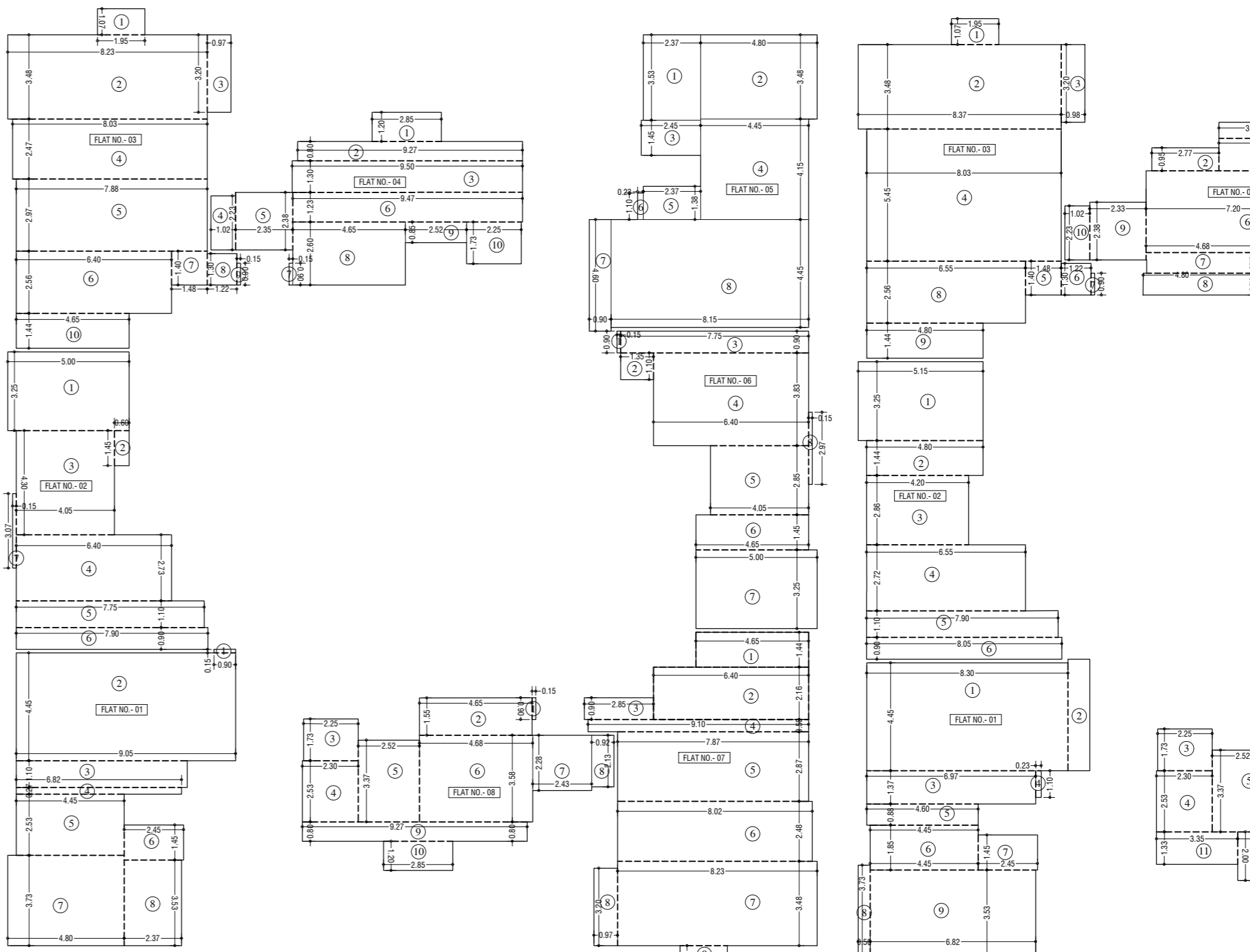
**BUILT UP AREA CAL. FOR 10th, 17th REFUGE FLOOR.**

NO.	DESCRIPTION (S1)	QTY	UNIT	AREA	REMARKS
1	10th REFUGE FLOOR	1	SQ.M	1148.39	
2	17th REFUGE FLOOR	1	SQ.M	1148.39	
<b>TOTAL</b>				<b>2296.78</b>	

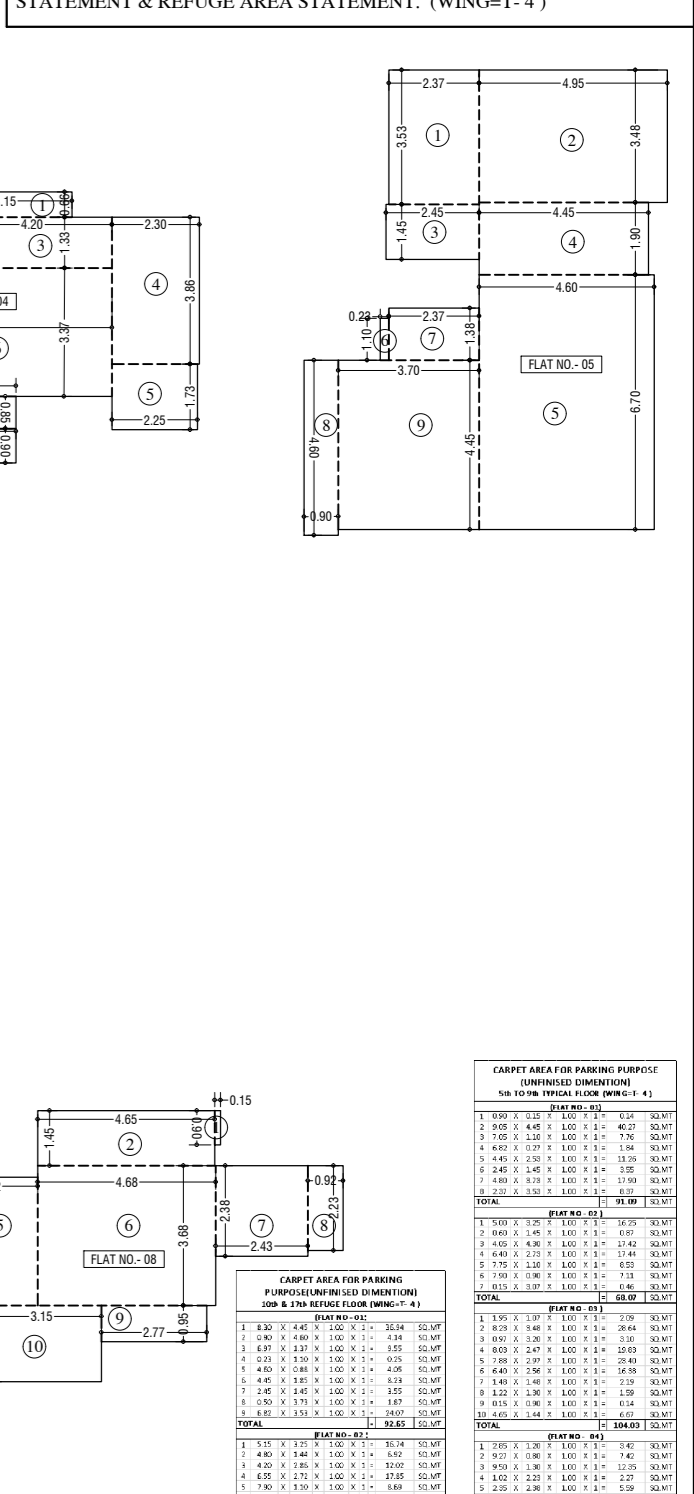
  

**NET AREA CALCULATION (WING-T-4)**

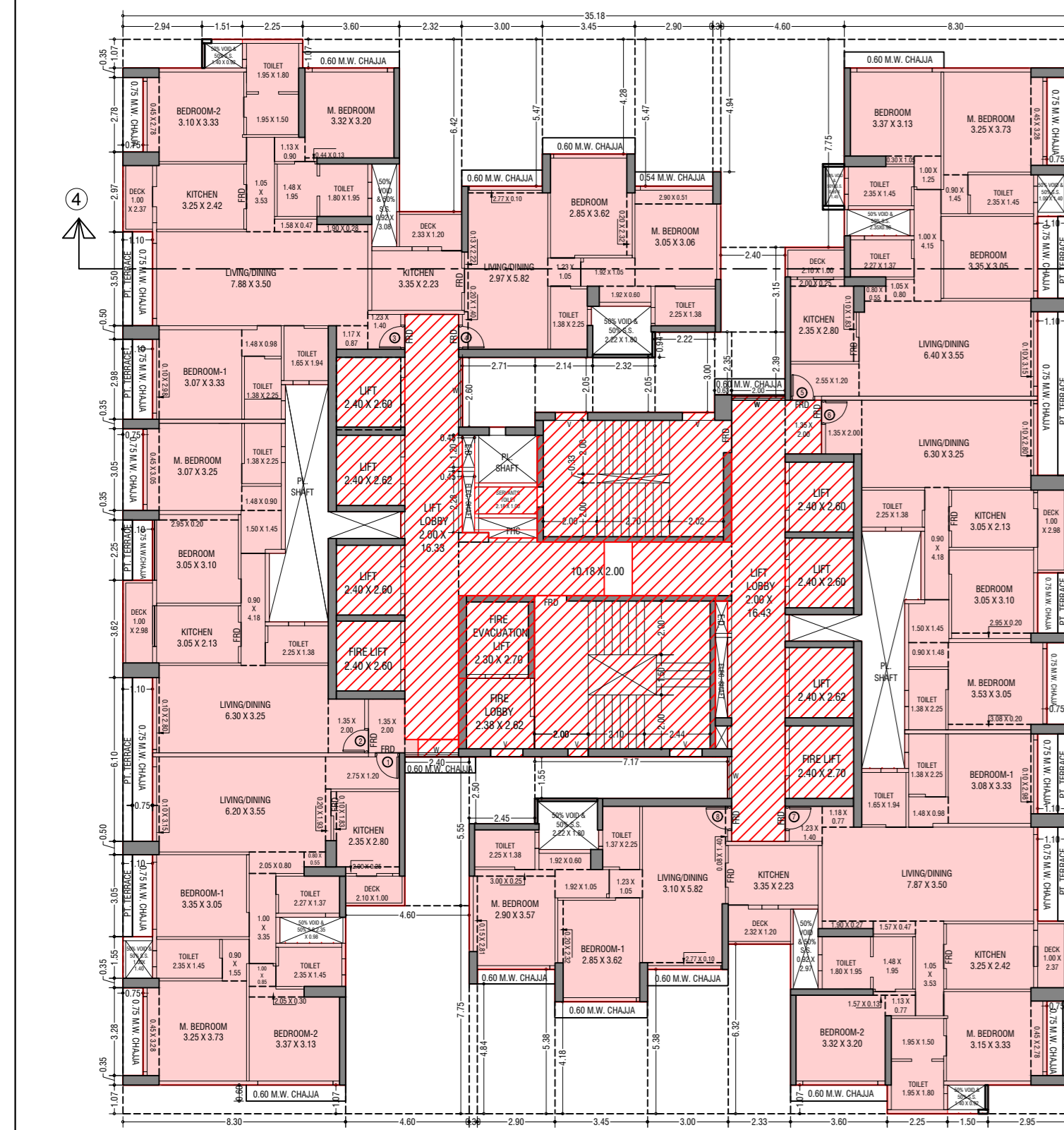
NO.	DESCRIPTION	QTY	UNIT	AREA	REMARKS
1	10th REFUGE FLOOR	1	SQ.M	1148.39	
2	17th REFUGE FLOOR	1	SQ.M	1148.39	
<b>TOTAL</b>				<b>2296.78</b>	



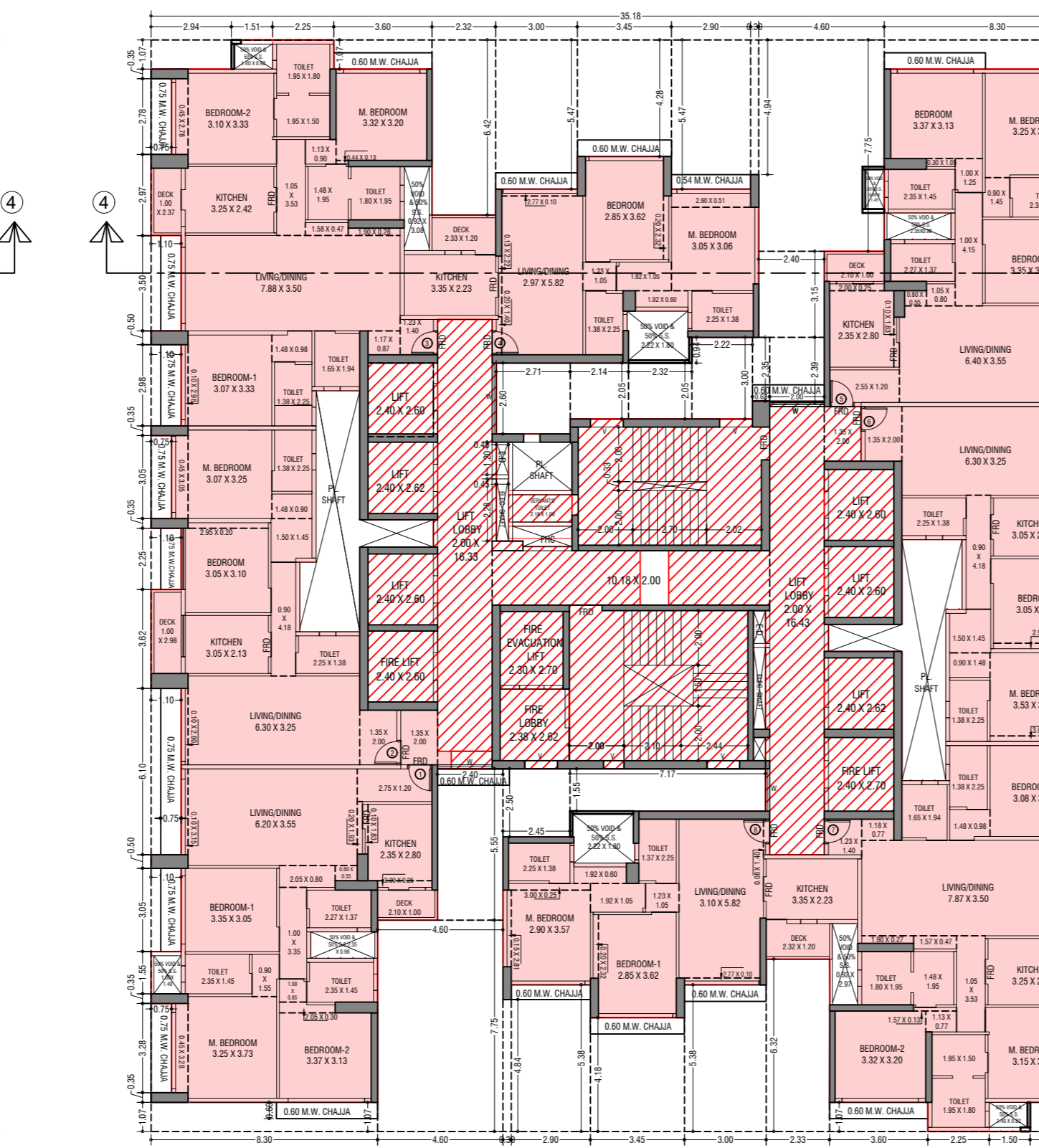
CARPET LINE AREA DIA. FOR PARKING PURPOSE (UNFINISHED DIMENSION)  
 5th TO 9th FLOOR. (WING-T-4)  
 SCALE - 1:100



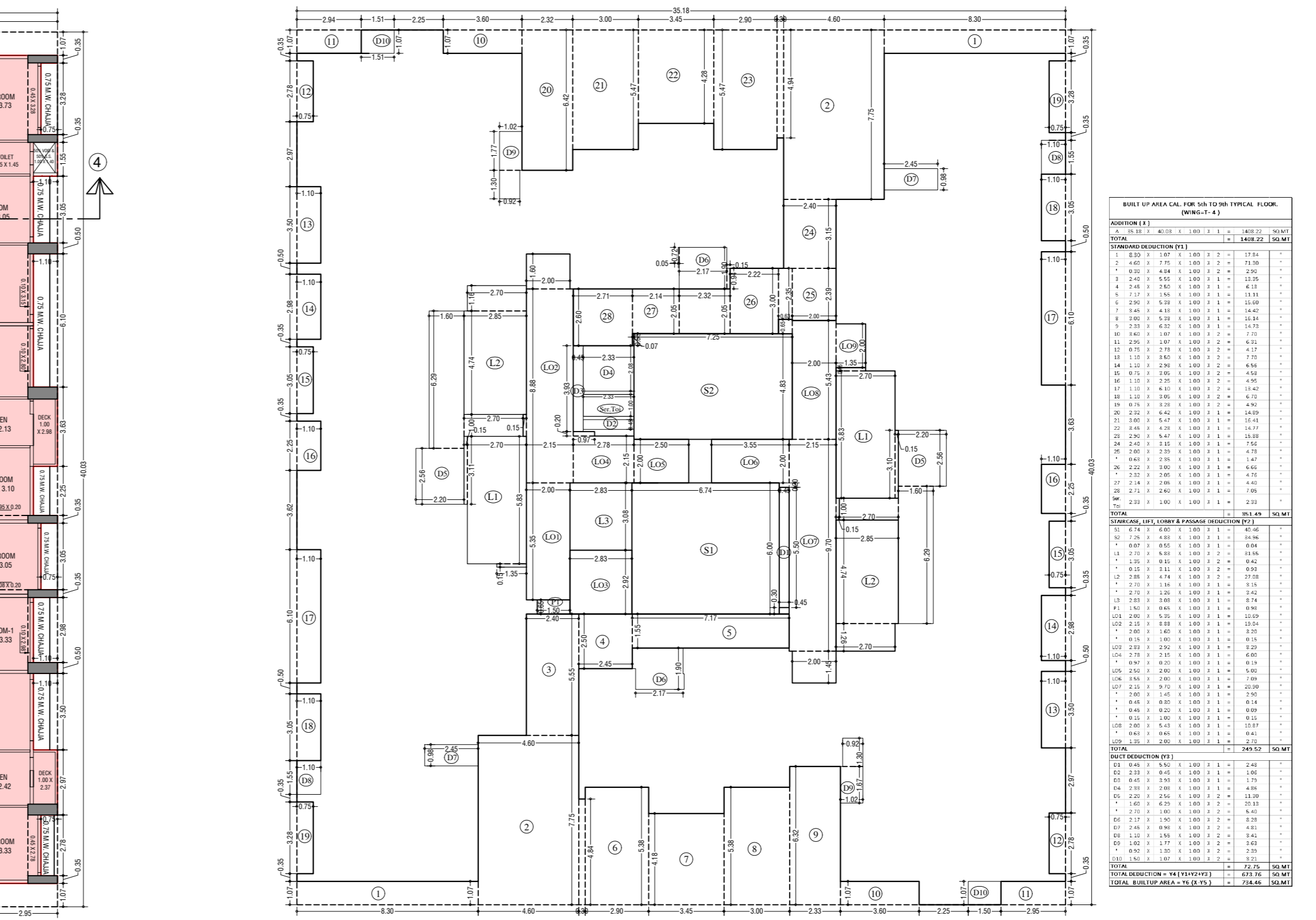
CARPET LINE AREA DIA. FOR PARKING PURPOSE (UNFINISHED DIMENSION)  
 10th & 17th REFUGE FLOOR. (WING-T-4)  
 SCALE - 1:100



5th FLOOR PLAN (WING-T-4)  
 SCALE - 1:100



6th TO 9th TYPICAL FLOOR PLAN (WING-T-4)  
 SCALE - 1:100



LINE AREA DIA. FOR 5th TO 9th FLOOR. (WING-T-4)  
 SCALE - 1:100

STAMP AND DATE OF APPROVAL OF PLAN  
 APPROVED SUBJECT TO THE CONDITIONS MENTIONED IN THIS OFFICE LETTER NO P-1213/2022/611 And Other/S Ward/Kanjur-W

S.E.(B.P.)S/W	A.E.(B.P.)S & T	EX.ENG.(B.P.)ES-II

STAMP AND DATE OF RECEIPT OF PLAN

DESCRIPTION OF PROPOSAL & PROPERTY  
 PROPOSED DEVELOPMENT ON PLOT BEARING CTS NO.611, 611/1 TO 611/10 OF VILLAGE KANJUR, SITUATED IN S-WARD, MUMBAI.

NORTH	JOB. NO.	DRG. NO.	DRAWN BY
	498	16/22	PRACHI
		DATE	CHECKED BY
		11/02	NIKHIL

REVISIONS: R-0

NAME AND ADDRESS OF DESIGN ARCHITECT

NAME OF THE OWNER

M/S. JAIHND OIL MILL CO.

SIGNATURE





**CONTENTS OF SHEET**

32nd FLOOR PLAN, TERRACE FLOOR PLAN, MUMTY FLOOR PLAN, LINE AREA DIAGRAM, AREA CALCULATION & CARPET AREA STATEMENT. (WING=T- 4 )

**STAMP AND DATE OF APPROVAL OF PLAN**


APPROVED SUBJECT TO THE CONDITIONS MENTIONED IN THIS OFFICE LETTER NO P-12131/2022/(611 And Other)/S Ward/Kanjur-W

S.E.(B.P.) S/W      A.E.(B.P.) S & T      EX. ENG.(B.P.)ES-II

**STAMP AND DATE OF RECEIPT OF PLAN**

**DESCRIPTION OF PROPOSAL & PROPERTY**

PROPOSED DEVELOPMENT ON PLOT BEARING CTS NO.611, 611/1 TO 611/10 OF VILLAGE KANJUR, SITUATED IN S-WARD, MUMBAI.

NORTH 	JOB. NO.	DRG. NO.	DRAWN BY
	498	19/22	PRACHI
	SCALE	DATE	CHECKED BY
	1:100	-	NIKHIL


REVISIONS	DESCRIPTION :
R-0	

**NAME AND ADDRESS OF DESIGN ARCHITECT**

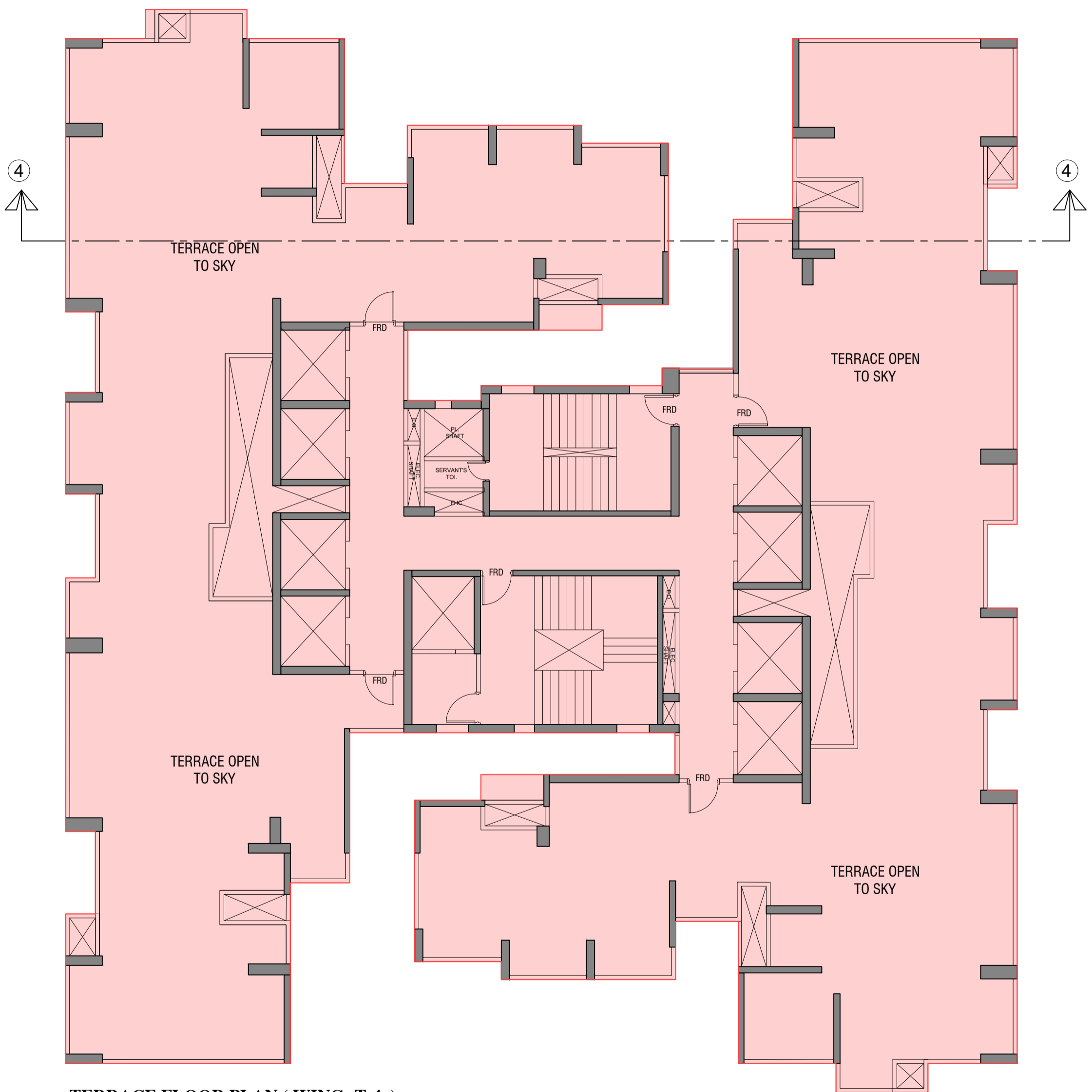
**NAME OF THE OWNER**

M/S. JAIHIND OIL MILL CO.

**NAME AND ADDRESS OF LICENSED SURVEYOR (L.S)**




B-106, Natraj Building,  
Mulund Goregaon Link Road  
Mulund (w), Mumbai : 4000 080



**TERRACE FLOOR PLAN ( WING=T-4 )**  
SCALE - 1:100



**OHT PLAN ( WING=T-4 )**  
SCALE - 1:100



SECTION -1-1 (TOWER - 2 & 5)  
SCALE: 1:200

T2

T1

T4

T5

STAMP AND DATE OF APPROVAL OF PLAN  
APPROVED SUBJECT TO THE CONDITIONS MENTIONED IN THIS OFFICE LETTER NO P-1213/2022/641 And Other'S Ward Kanjur-W

SE:R.P.J.SW	AE:R.P.J.S & T	EX:ENG:R.P.RESHI
STAMP AND DATE OF RECEIPT OF PLAN		

DESCRIPTION OF PROPOSAL & PROPERTY  
PROPOSED DEVELOPMENT ON PLOT BEARING CTS NO.041, 011 TO 011/10 OF VILLAGE KANJUR, SITUATED IN S-WARD, MUMBAI

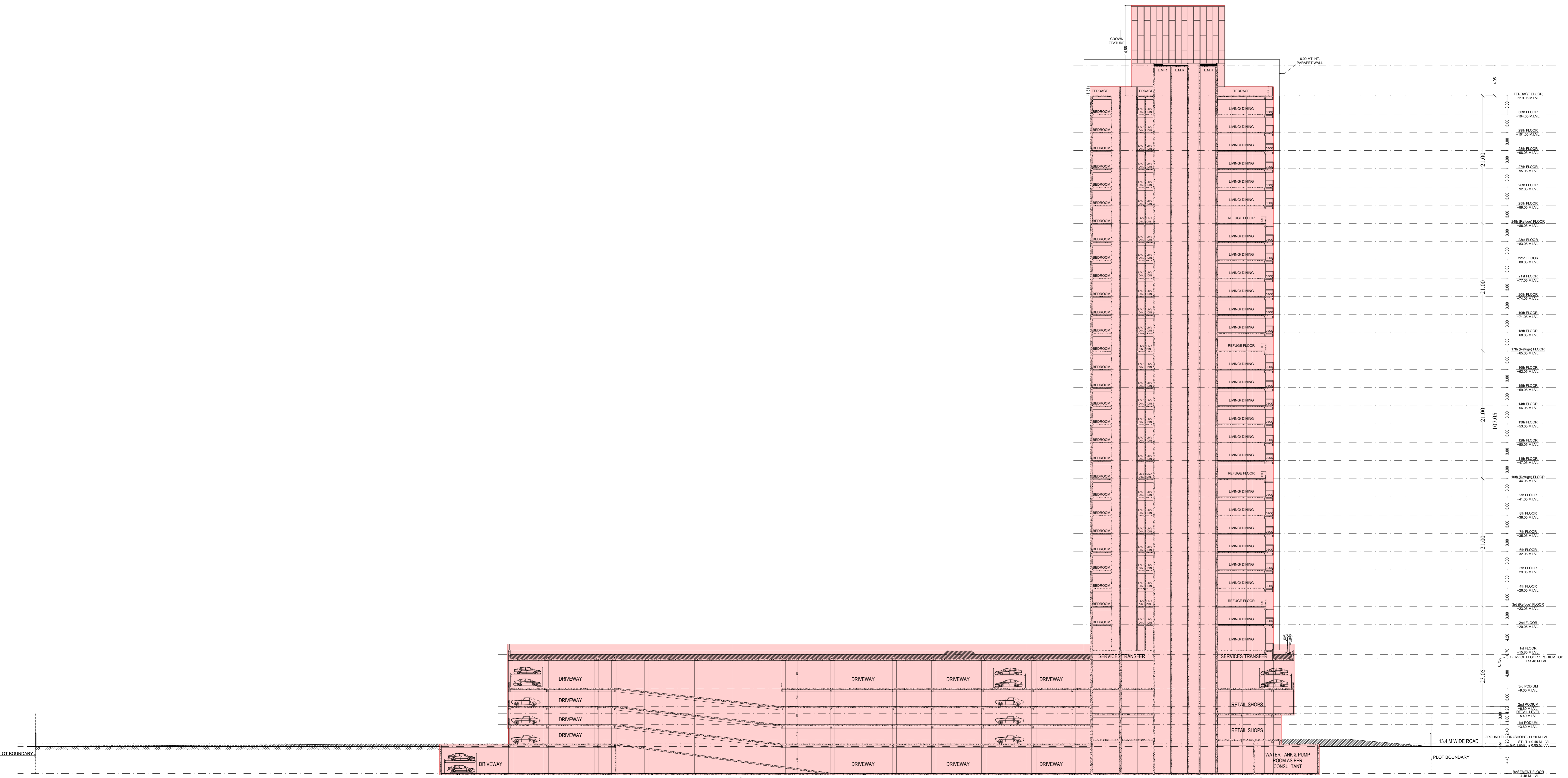
NORTH	JOB NO.	DRG. NO.	DRAWN BY
	498	3022	TRACHH
	SCALE	DATE	CHECKED BY
	1:500		NIKHIL

REVISIONS DESCRIPTION:  
R2 NAME AND ADDRESS OF DESIGN ARCHITECT

NAME OF THE OWNER  
M/S. JABIND OIL MILL CO.

NAME AND ADDRESS OF LICENSED SURVEYOR (L.S)  
SIGNATURE





SECTION :- 2-2 ( WING-T-1)  
 SCALE: 1:200

T2

T1

STAMP AND DATE OF APPROVAL OF PLAN  
 APPROVED SUBJECT TO THE CONDITIONS MENTIONED IN THIS OFFICE LETTER NO P-12131/2022/611 And Other's Ward Kanjur-W

S.E.(R.P.)/SW A.E.(R.P.)/S & T EX.(R.P.)/ES-II  
 STAMP AND DATE OF RECEIPT OF PLAN

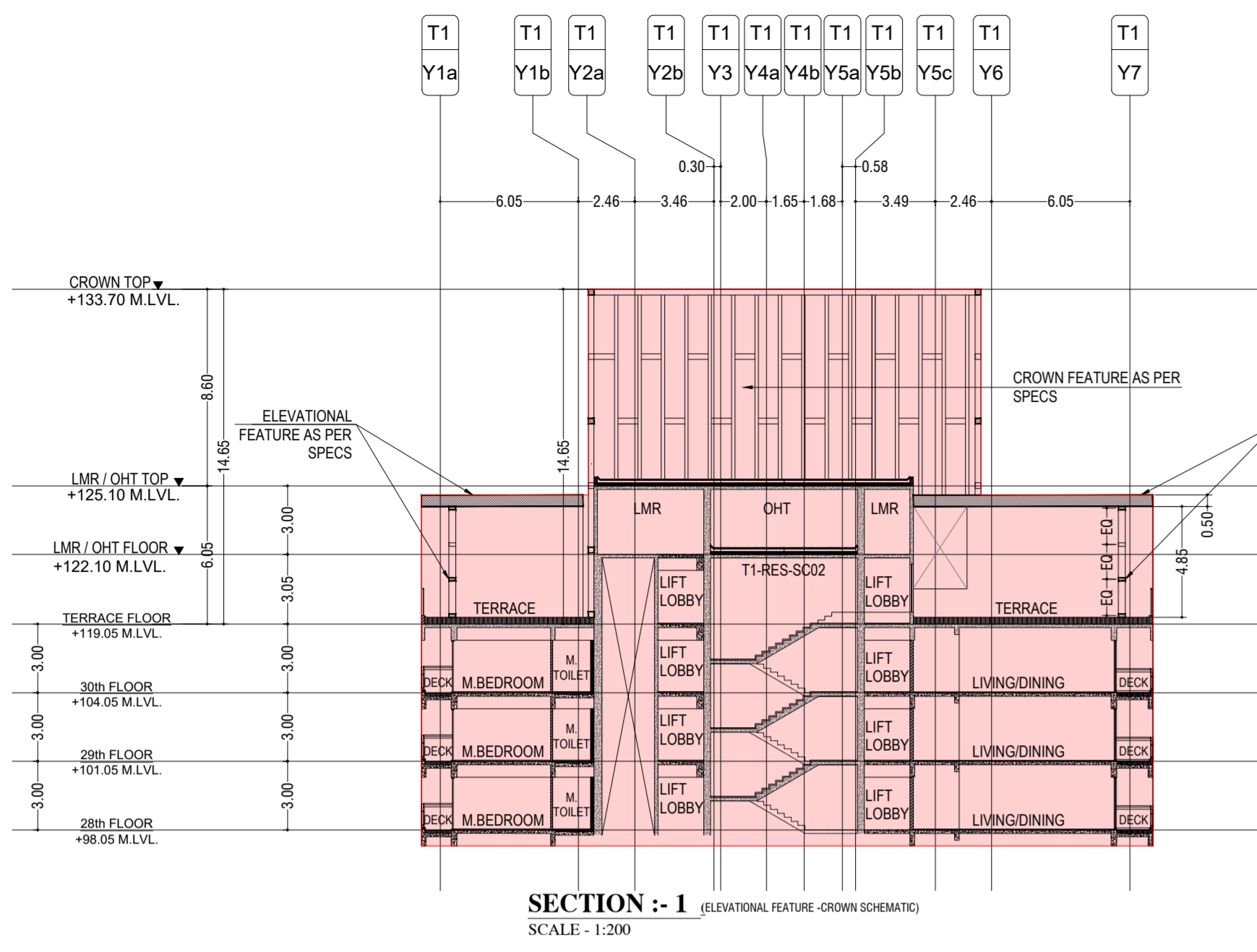
DESCRIPTION OF PROPOSAL & PROPERTY  
 PROPOSED DEVELOPMENT ON PLOT BEARING CTS NO.611, 611/1 TO 611/10 OF VILLAGE KANJUR, SITUATED IN S-WARD, MUMBAI

NORTH	JOB NO.	DRG. NO.	DRAWN BY	
	098	21/22	PRACHI	
REVISIONS	DESCRIPTION	SCALE	DATE	CHECKED BY
1/00		1:500		NIKHIL

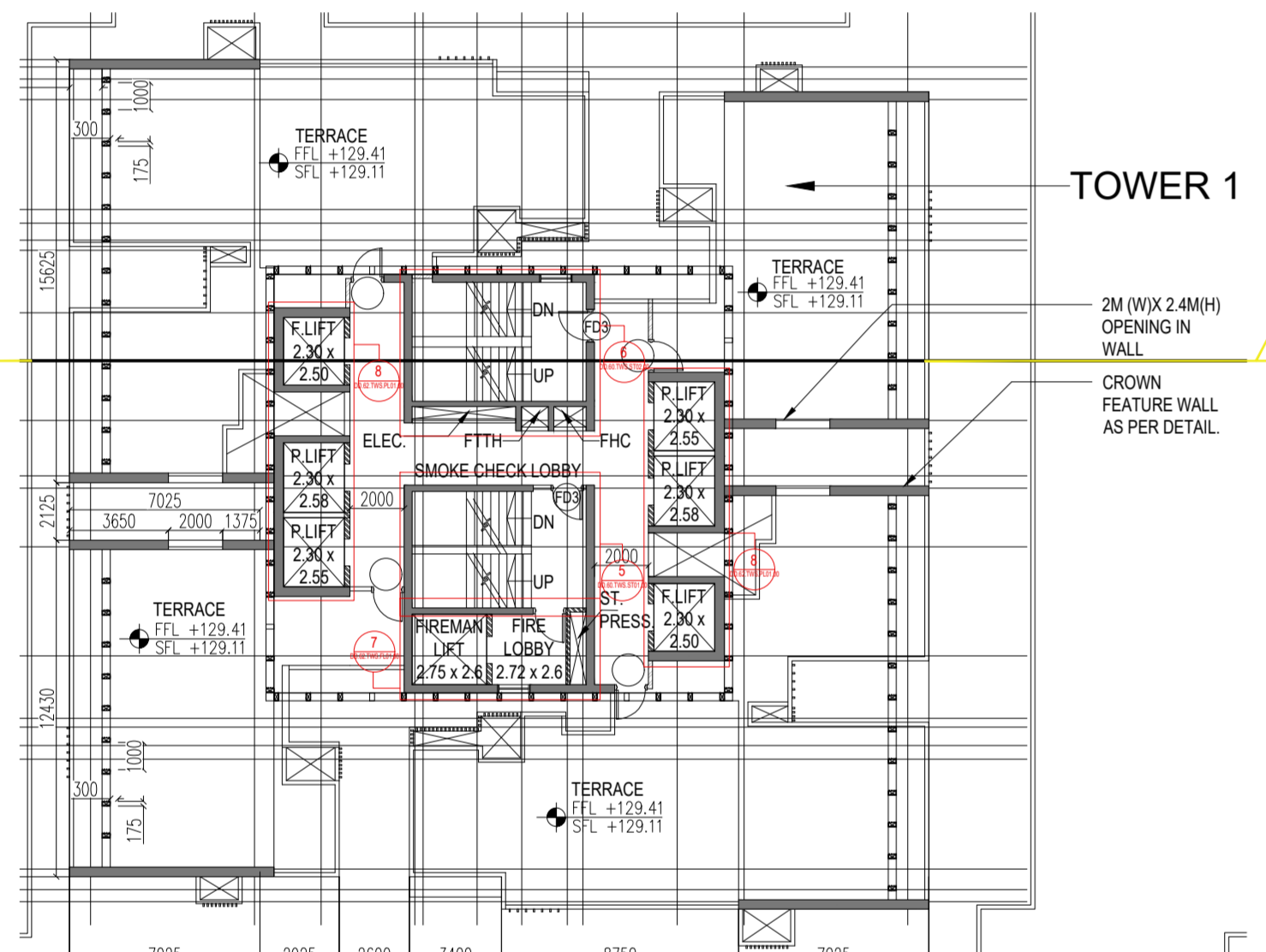
NAME AND ADDRESS OF DESIGN ARCHITECT

NAME OF THE OWNER  
 MS. JAHIND OIL MILL CO.

NAME AND ADDRESS OF LICENSED SURVEYOR (L.S.)

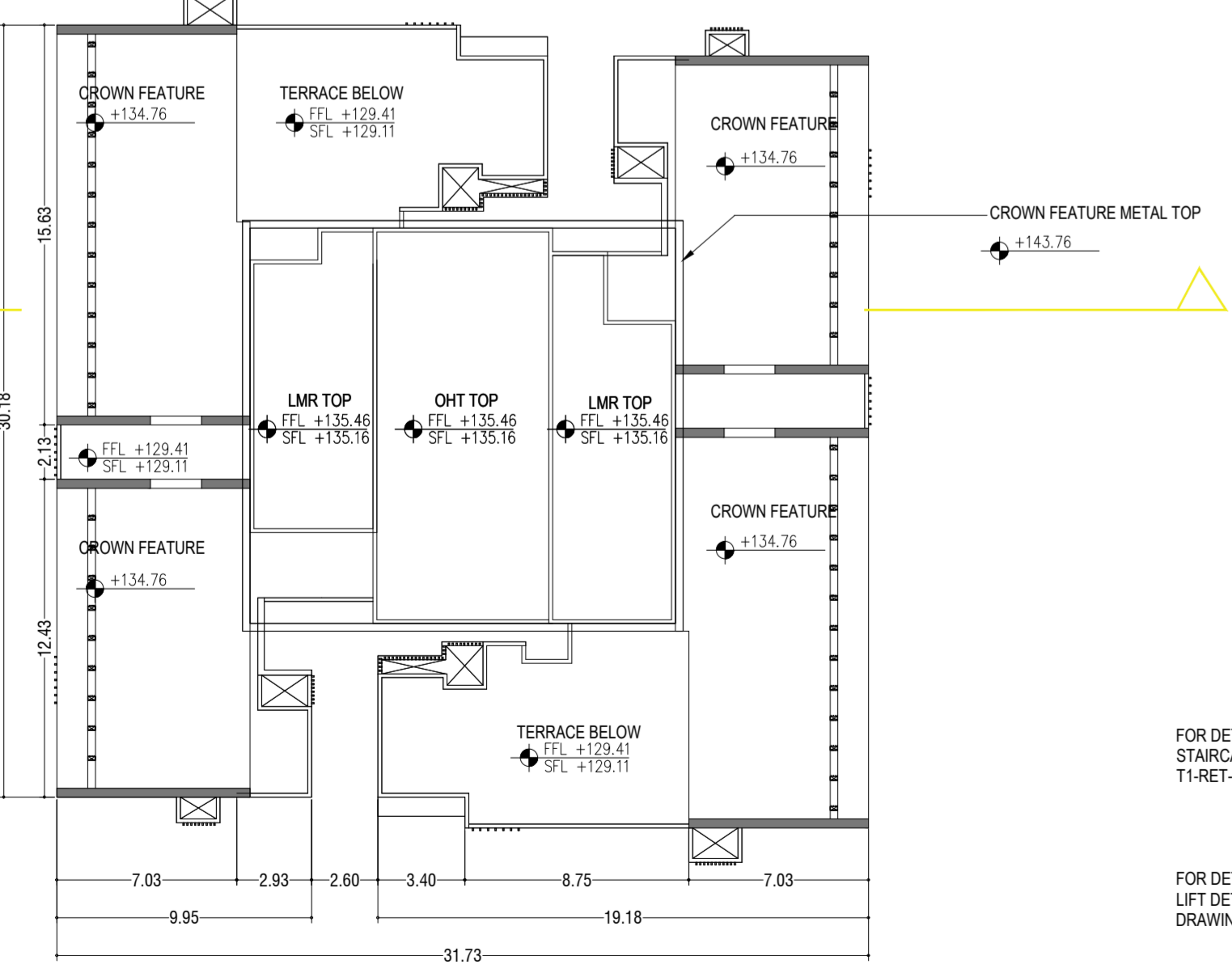


SECTION - 1  
 SCALE: 1:200

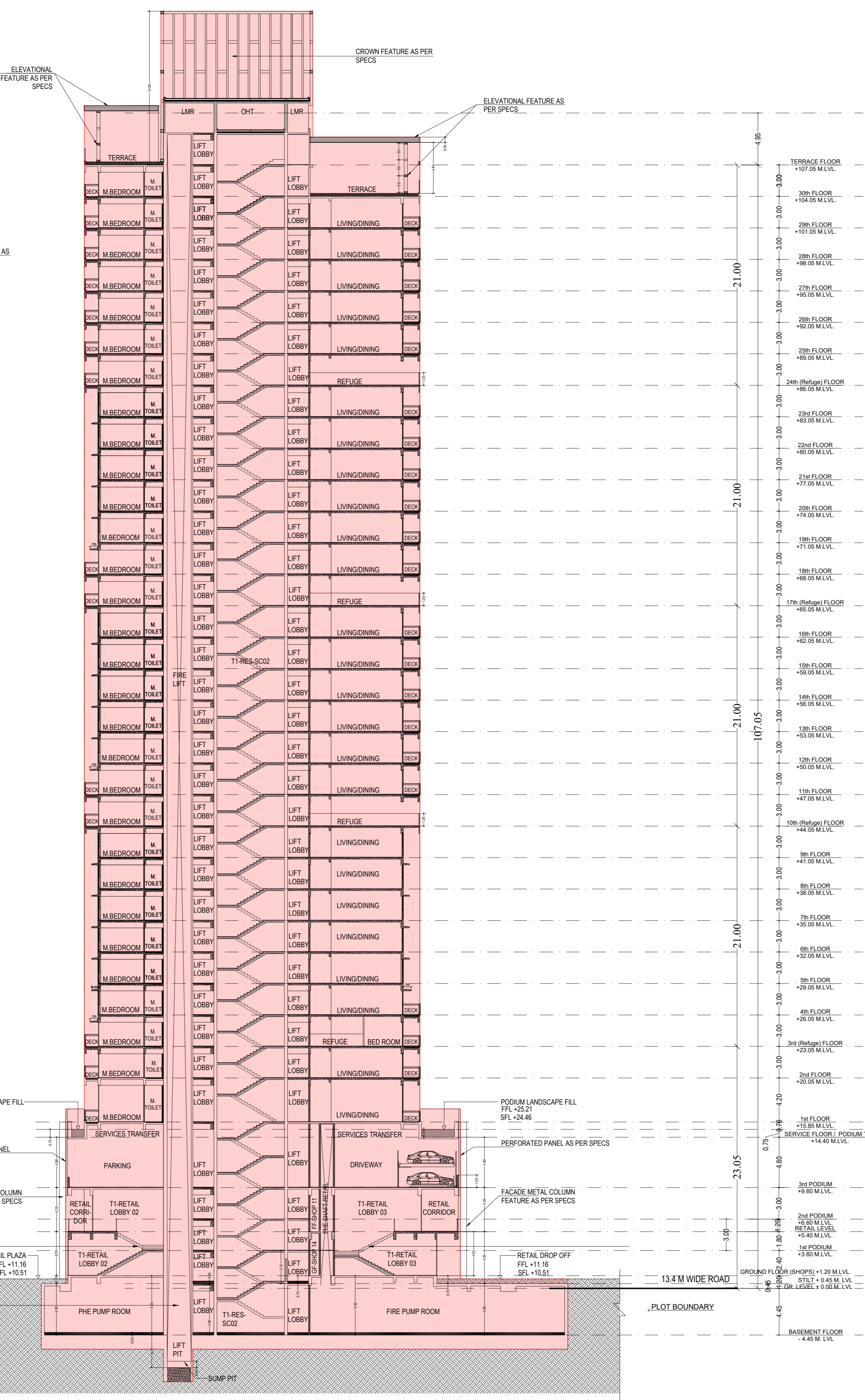


TOWER 1


TERRACE FLOOR PLAN  
 SCALE: 1:200



ROOF FLOOR PLAN  
 SCALE: 1:200



SECTION - 3:3 (TOWER - 1)  
 SCALE: 1:200



SECTION - 4:4 (TOWER - 4)  
 SCALE: 1:200

STAMP AND DATE OF APPROVAL OF PLAN  
 APPROVED SUBJECT TO THE CONDITIONS MENTIONED IN THIS  
 OFFICE LETTER NO P-1231/2022/611 And Other/S Ward/Kanjur-W

S.E.(P)/S.W. A.E.(P)/S.T. EX. ENG.(P./S.-II)  
 STAMP AND DATE OF RECEIPT OF PLAN

DESCRIPTION OF PROPOSAL & PROPERTY  
 PROPOSED DEVELOPMENT ON PLOT BEARING CTS NO.611, 611T TO 611D OF  
 VILLAGE KANUR, SITUATED IN S-WARD, MUMBAI.

NORTH	JOB. NO.	DRG. NO.	DRAWN BY
1:50	498	2202	PRACHI
REVISIONS	SCALE	DATE	CHECKED BY
1	1:50		NIKHIL

NAME AND ADDRESS OF DESIGN ARCHITECT

NAME OF THE OWNER  
 MS. JAIHIND OIL MILL CO.