

ISSUED

1323

MUNICIPAL CORPORATION OF GREATER MUMBAI

No. CHE/ A-4580/BP(WS)/AR of _____

15 OCT 2011

To,
Shri B.S.Barot,
Lic. Surveyor.

Sub : Proposed building no.1 on property bearing C.T.S.
No.27/A, 27/B of village Kandivali, C.T.S. No. 13-
A/A, 13-A/B of village Poisar at S.V.Road,
Kandivali (W). Mumbai.

Ref : Your letter dated: 28.06.2011.

Sir,

There is no objection to carry out the work as per amended plans submitted by you vide your letter under reference subject to the following conditions :-

1. That all the objections of this office Intimation of Disapproval under even No. and dated 30.01.2009 shall be applicable & should be complied with.
2. That all the changes proposed shall be shown on the canvas plans to be submitted at the time of Building Completion Certificate.
3. That the revised R.C.C. design and calculation should be submitted before C.C.
4. That the Revised NOC from H.E. shall be submitted before requesting for C.C.
5. That the No dues Pending Certificate from A.E.(W.W.)R/South shall be submitted before C.C.
6. That the All payment shall be made before C.C.
7. That the Janata Insurance policy shall be submitted before C.C.

One set of approved/certified plan is returned herewith as a token of approval.

Yours faithfully,

ISSUED

Encl.: 1 set of plan.

[Handwritten signature]
12/10/11

Ex.Eng.B.P.(W. S.) 'R' Ward.

12/10/2011
S.E.B.P.(R/S) / A.E.B.P.(R/S)

15 OCT 2011

No. CHE/A-4580/BP/WS/AR of

Copy to : 1. Owner, M/s. Hiranandani Construction Pvt.Ltd.
C.A. to Xpro India Ltd.

ISSUED

2. Asstt. Commissioner 'R/South',

3. A.E.W.W. 'R/South'

15 OCT 2011

For information please.

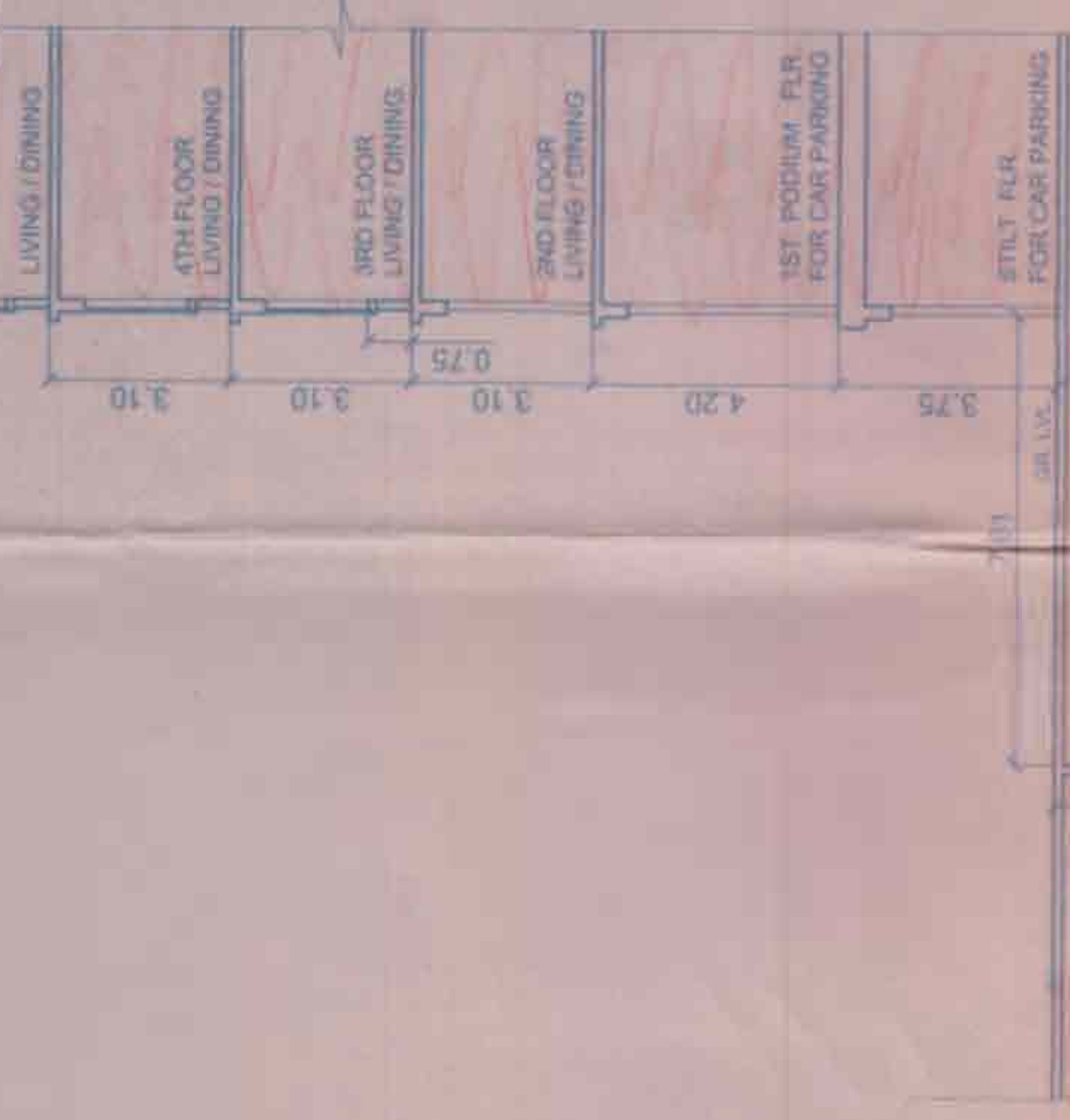
[Handwritten signature]

[Handwritten signature]
12/10/11

12/10/2011
S.E.B.P.(R/S) / A.E.B.P.(R/S)

E.E.B.P. (W.S.) 'R' Ward.

APPROVAL OF THE PROJECT PLANS
 DATE: 12 OCT 2011
 CHE/A-4580/AR 3/14
 15 OCT 2011
 M/S. B. S. BAROT
 LICENCE SURVEYOR
 PLAT NO. 100, 1ST BLOCK, JAWAHAR NAGAR,
 S.V. ROAD, COOREGAON (W), MUM. - 400 062.



SECTION - X X
 SCALE: 1:100
 (WING - A)

BUILT AREA CALCULATION FOR BASEMENT FLOOR

ADDITION	AREA IN SQ. MT.
1) 82.12 X 18.18 X 0.50 X 1 NOS.	746.47
2) 82.12 X 32.54 X 0.50 X 1 NOS.	1336.09
3) 78.64 X 32.22 X 0.50 X 1 NOS.	1266.89
4) 83.43 X 15.41 X 0.50 X 1 NOS.	642.83
5) 88.32 X 11.97 X 0.50 X 1 NOS.	528.60
6) 88.32 X 43.56 X 0.50 X 1 NOS.	1923.61
7) 15.13 X 18.28 X 1 NOS.	276.58
TOTAL ADDITION:-	6721.07
TOTAL BASEMENT FLOOR BUILT UP AREA	6721.07

PROFORMA - B

CONTENTS OF SHEET

BASEMENT FLOOR PLAN LINE AREA DIAGRAM & CALCULATION
 SECTION - X X PROPOSED CAR PARKING STATEMENT

STAMP OF DATE OF RECEIPT OF PLANS

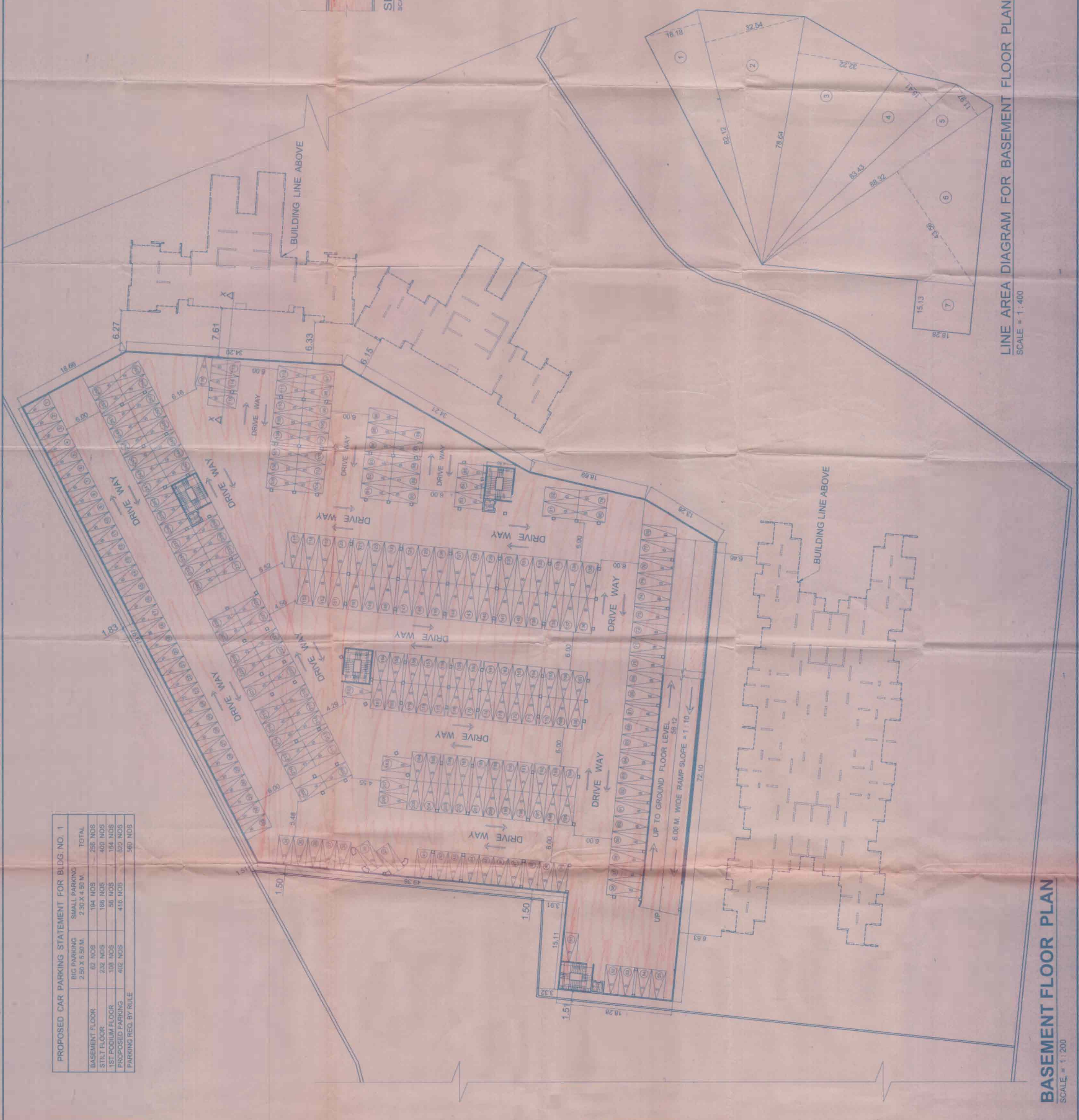
STAMP OF APPROVAL OF PLANS

DESCRIPTION OF PROPOSAL & PROPERTY
 PROPOSED BLDG. NO. 11 ON PROPERTY BEARING C.T.S. NO. 27/A, 27/B OF VILLAGE KANDIVALI C.T.S. NO. 13-AAA, 13-AB OF VILLAGE POUSAR AT S.V. ROAD, KANDIVALI (WEST), MUMBAI.

NAME OF OWNER
 M/S. HIRANANDANI CONSTRUCTION PVT. LTD.
 C.A. TO XPRO INDIA LTD.

OWNER SIGNATURE
 DATE: 14-10-2011
 DRAWN BY: R. SHIRDI
 CHECKED BY: R. KAPADIA

NAME ADDRESS & SIGN OF LICENCE SURVEYOR
M/S. B. S. BAROT
 LICENCE SURVEYOR
 PLAT NO. 100, 1ST BLOCK, JAWAHAR NAGAR,
 S.V. ROAD, COOREGAON (W), MUM. - 400 062.



PROPOSED CAR PARKING STATEMENT FOR BLDG. NO. 1

	BIG PARKING 2.50 X 5.50 M.	SMALL PARKING 2.30 X 4.50 M.	TOTAL
BASEMENT FLOOR	82 NOS	164 NOS	246 NOS
STILT FLOOR	202 NOS	168 NOS	400 NOS
1ST PODIUM FLOOR	108 NOS	56 NOS	164 NOS
PROPOSED PARKING	402 NOS	416 NOS	820 NOS
PARKING REQ. BY RULE			560 NOS

BASEMENT FLOOR PLAN
 SCALE = 1:200

LINE AREA DIAGRAM FOR BASEMENT FLOOR PLAN
 SCALE = 1:400

CHE/A OF 4580 / AR
 15 OCT 2011
 APPROVED AS PER THE APPROVALS
 APPROVED AS PER THE APPROVALS
 APPROVED AS PER THE APPROVALS
 APPROVED AS PER THE APPROVALS

15 OCT 2011
 APPROVED AS PER THE APPROVALS
 APPROVED AS PER THE APPROVALS
 APPROVED AS PER THE APPROVALS
 APPROVED AS PER THE APPROVALS

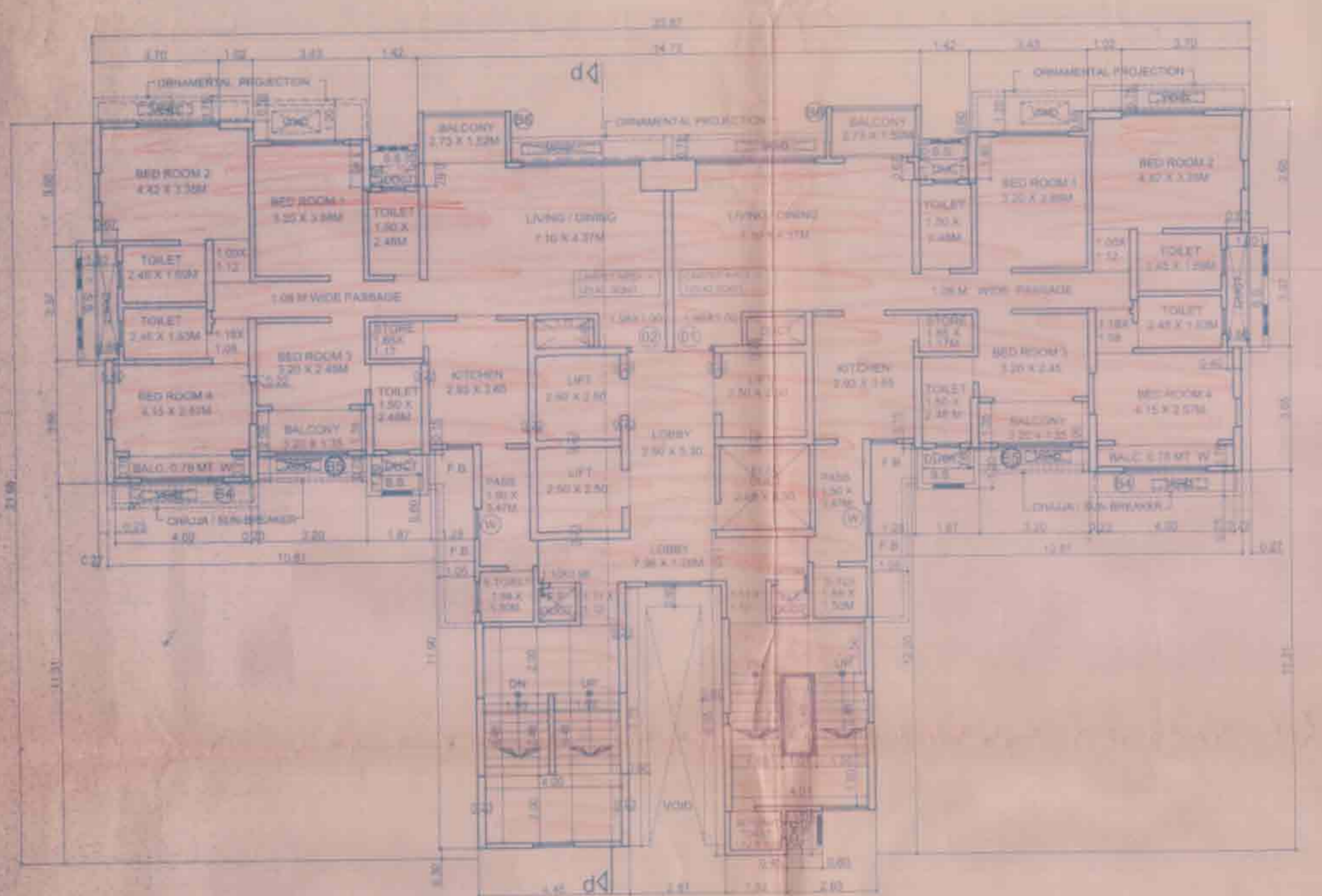


20% AMINITY OPEN SPACE AREA
 RECD AREA - 5822.72 SQ. MT.
 PROPOSED AREA - 5954.0 SQ. MT.

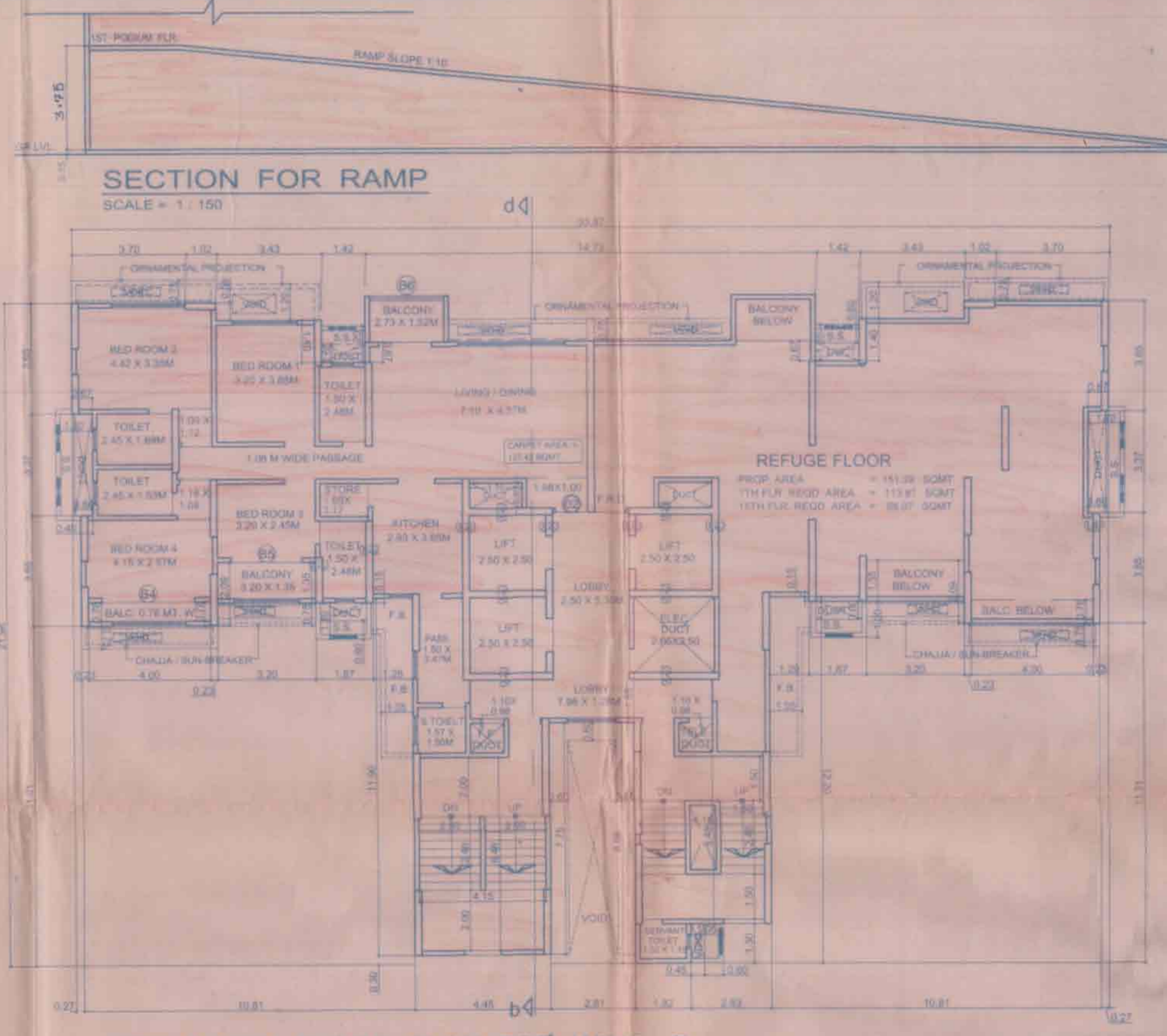
PROFORMA - B	
CONTENTS OF SHEET	STILT FLOOR PLAN
STAMP OF DATE OF RECEIPT OF PLANS	
STAMP OF APPROVAL OF PLANS	
DESCRIPTION OF PROPOSAL & PROPERTY	PROPOSED BLDG. NO-1 ON PROPERTY BEARING C.T.S. NO. 277A 27/B OFF VILLAGE KANDIVALI, C.T.S. NO. 13-AAA, 13-AB OF VILLAGE POISAR AT S.V. ROAD, KANDIVALI (WEST), MUMBAI.
NAME OF OWNER	M/S. HIRANANDANI CONSTRUCTION PVT. LTD.
OWNER SIGNATURE	
DATE	14-09-2011
DRAWN BY	R. SHINDE
CHECKED BY	R. KAVADIA
NAME ADDRESS & SIGN. OF LICENCE SURVEYOR	M/S. B. S. BAROT LICENCE SURVEYOR PLOT NO-11 A, 1ST FLOOR, JAWAHAR NAGAR, S.V. ROAD, DOREGLADN (W), MUM. - 400 072.

STILT FLOOR PLAN
 SCALE = 1 : 200

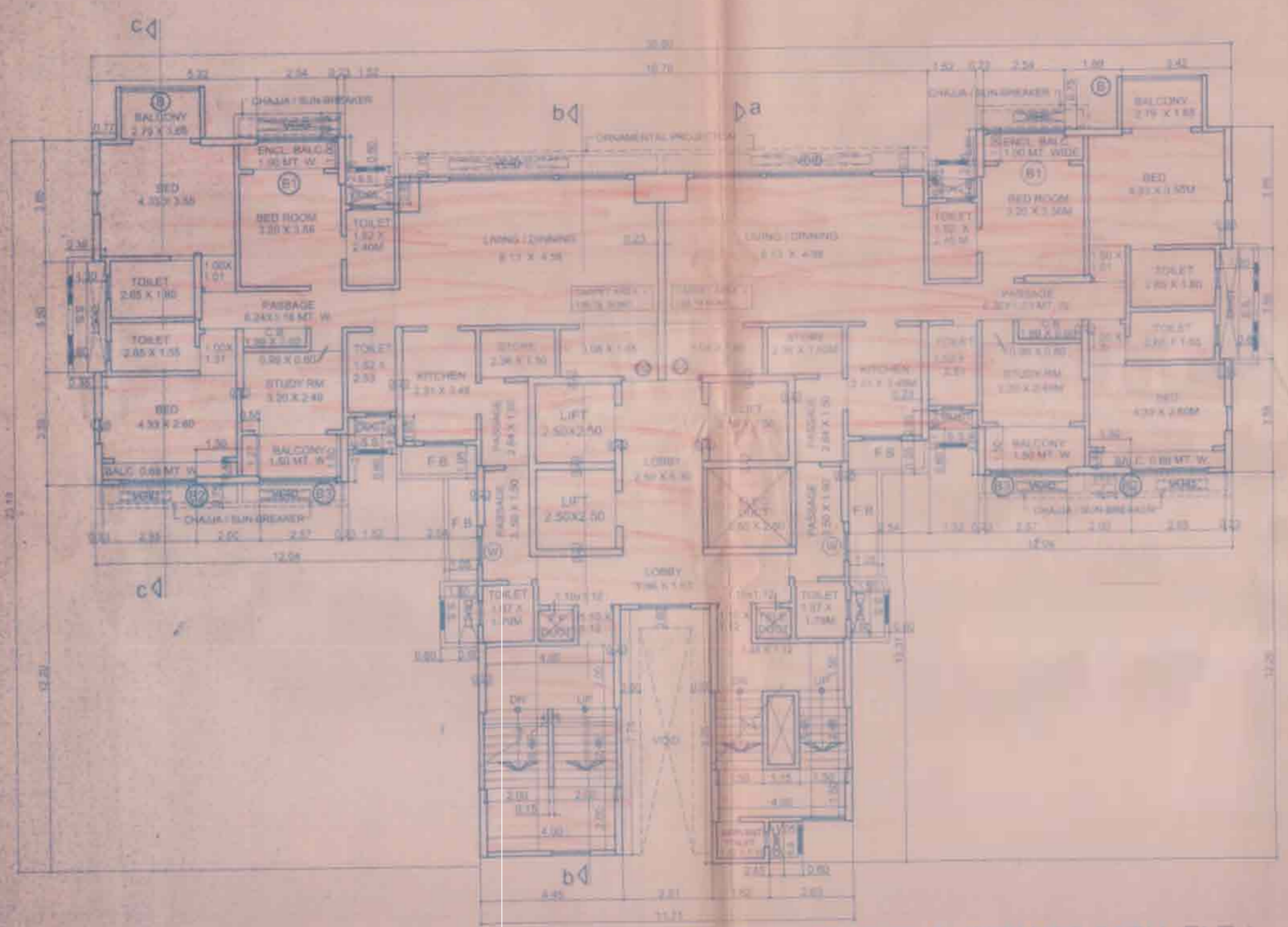
17 OCT 2011
CHE/A-4580/AR
 कार्याकारी अभिलेखा
 माली संख्या 'अ' ११११११११
 APPROVAL OF THE PROPOSED PLANS
 CHIEF ENGINEER
 DATED 21/10/2011



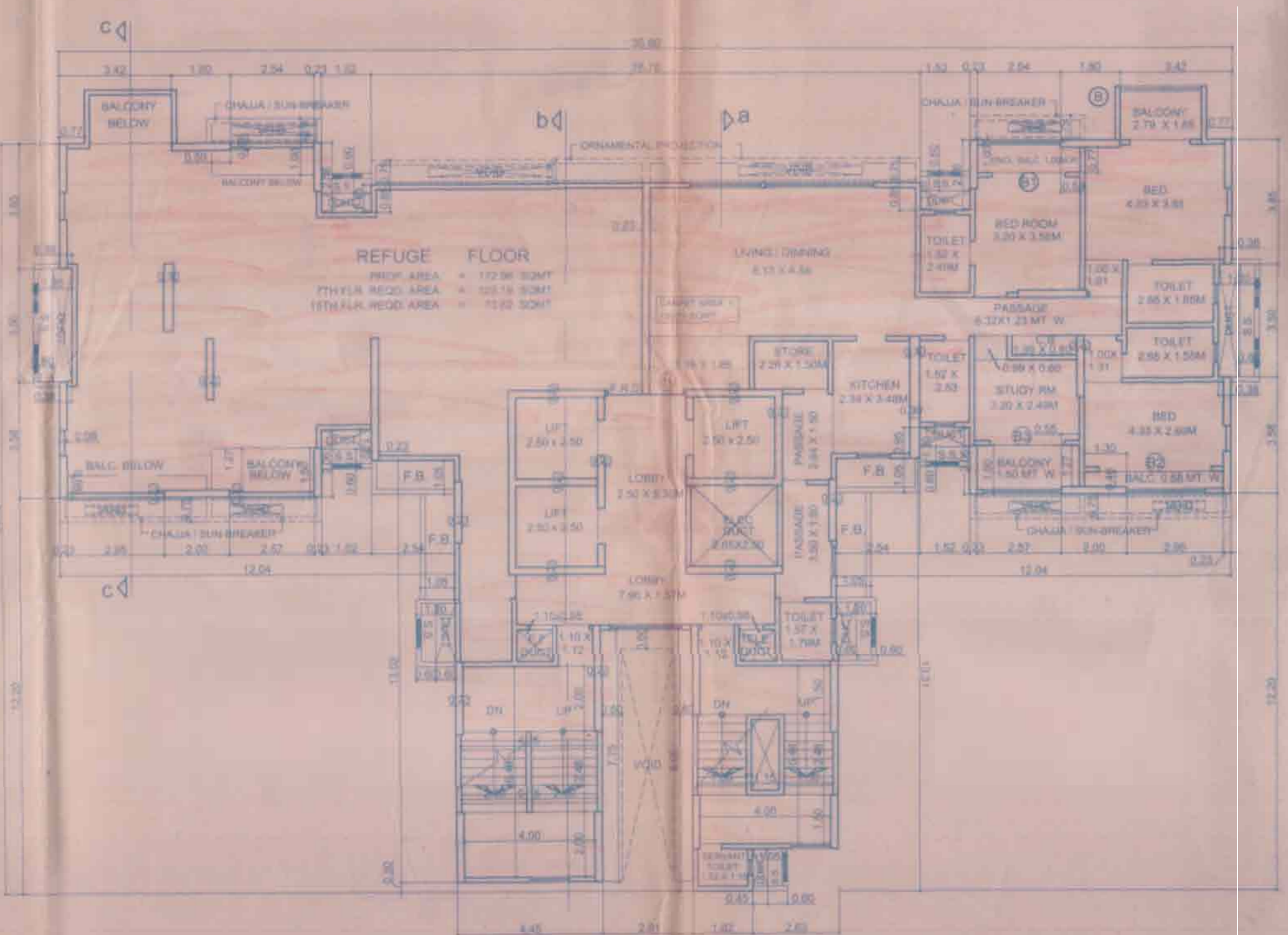
TYPICAL FLOOR PLAN (2ND TO 6TH FLR., 8TH TO 14TH FLR. & 16TH TO 21TH FLR.)
 SCALE = 1 : 100
FOR WING - B



SECTION FOR RAMP
 SCALE = 1 : 150
7TH & 15TH FLOOR PLAN FOR WING - B
 SCALE = 1:100



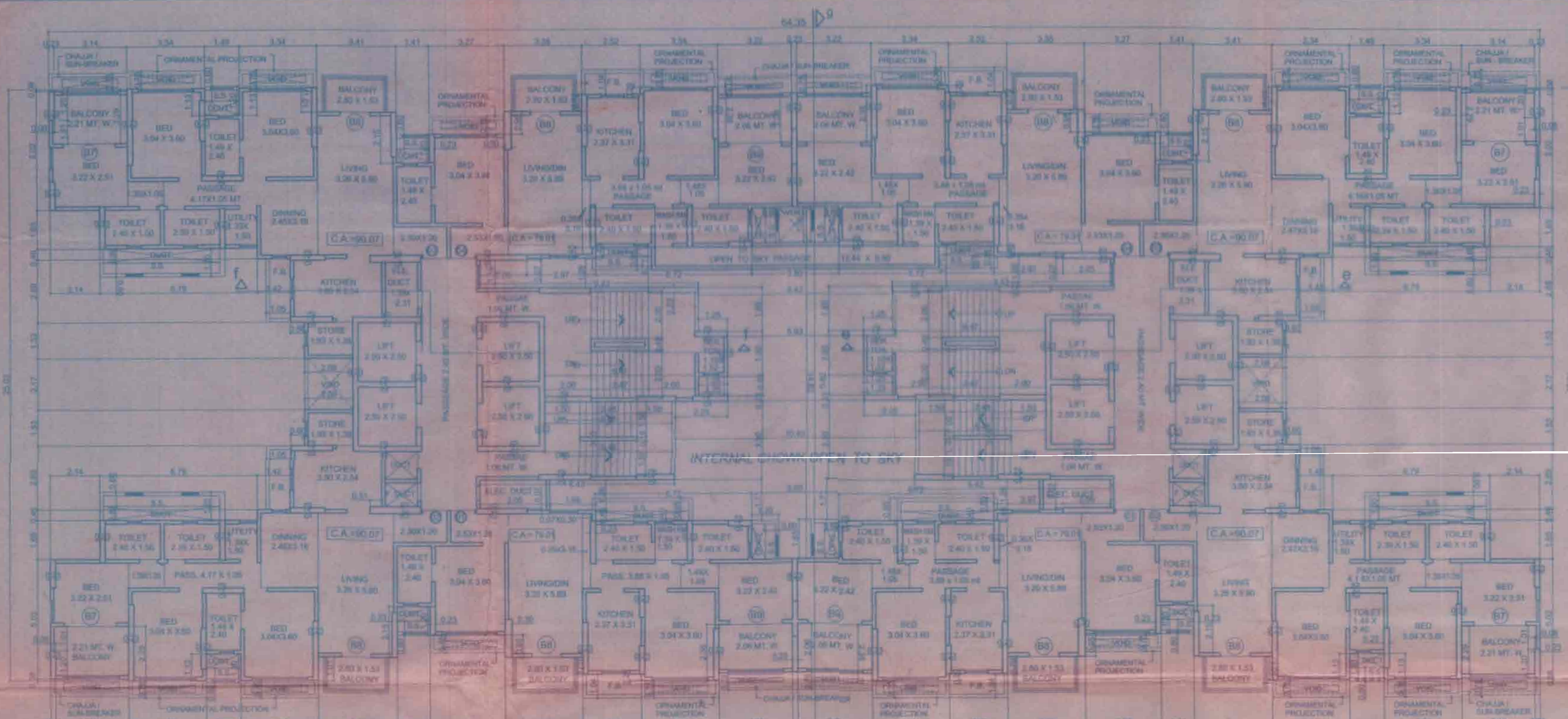
TYPICAL FLOOR PLAN (2ND TO 6TH FLR., 8TH TO 14TH FLR. & 16TH TO 21TH FLR.)
 SCALE = 1 : 100
FOR WING - A



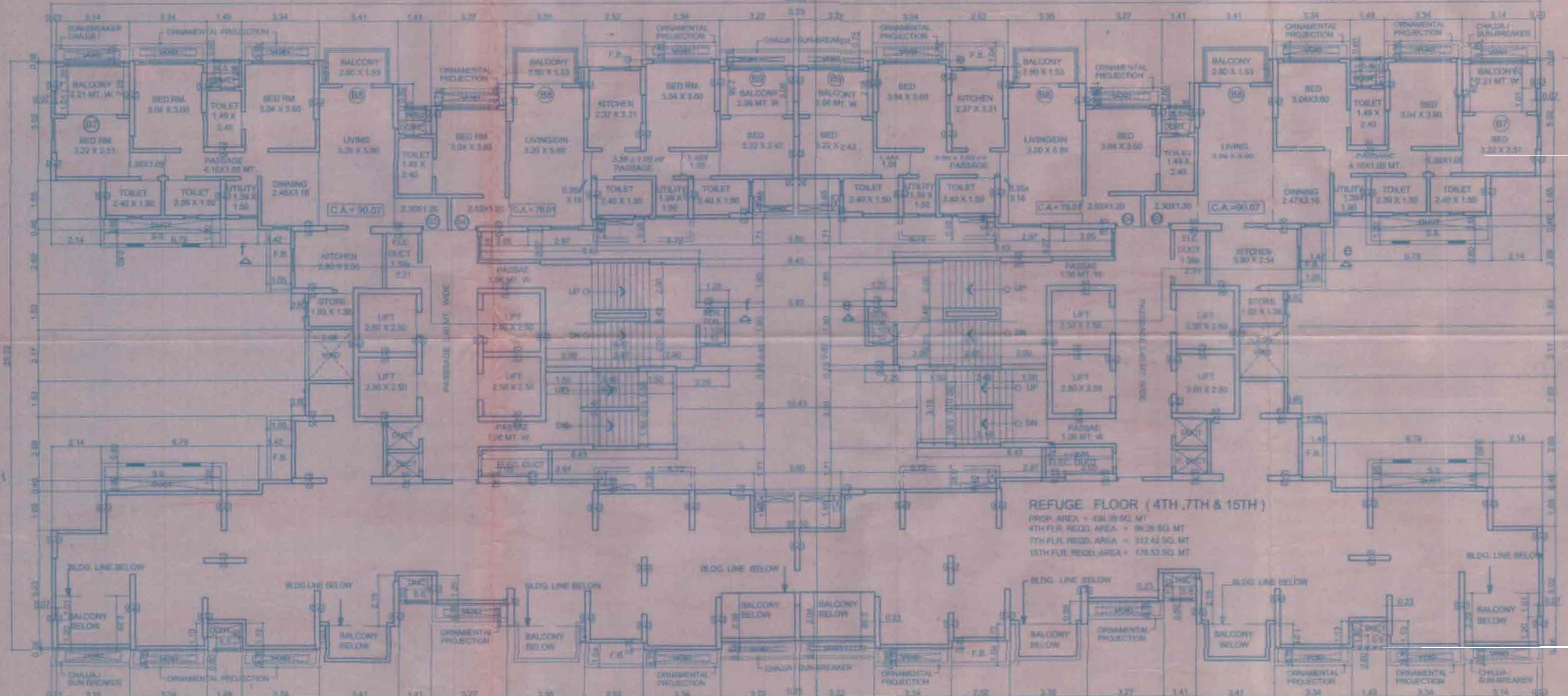
SECTION FOR RAMP
 SCALE = 1 : 150
7TH & 15TH FLOOR PLAN FOR WING - A
 SCALE = 1:100

PROFORMA - B			
CONTENTS OF SHEET			
(2ND TO 6TH, 8TH TO 14TH FLR. & 16TH TO 21TH FLR. PLAN) WING - A & B			
7TH & 15TH FLOOR PLAN WING - A & B			
STAMP OF DATE OF RECEIPT OF PLANS			
STAMP OF APPROVAL OF PLANS			
15 OCT 2011 M.S. BAROT LICENCE SURVEYOR			
APPROVED BY THE CHIEF ENGINEER MENTIONED IN THE ACCOUNTARY OFFICE LETTER NO. _____ EXECUTIVE ENGINEER (MDO) PROPOSAL MUMBAI MUNICIPAL CORPORATION DESCRIPTION OF PROPOSAL & PROPERTY PROPOSED BLDG NO-1 ON PROPERTY BEARING C.T.S. NO. 27/A, 27/B OF VILLAGE KANDIVALI, C.T.S. NO. 13-A/A, 13-A/B OF VILLAGE POISAR AT S.V. ROAD, KANDIVALI (WEST), MUMBAI.			
NAME OF OWNER			
OWNER SIGNATURE			
M/S. JIBRANANDANI CONSTRUCTION PVT. LTD. C.A. TO XPRO INDIA LTD.			
JOB NO.	DATE	CHECKED BY	DRAWN BY
CHE/A-4580/AR	21-10-2011	Barot	R. SHINDE
NAME ADDRESS & SIGN. OF LICENCE SURVEYOR			
 M/S. B. S. BAROT LICENCE SURVEYOR PLOT NO. 14 A, 14 B FLOOR JAWAHAR NAGAR, S.V. ROAD, GOREGAON (W), MUM. 400 062.			

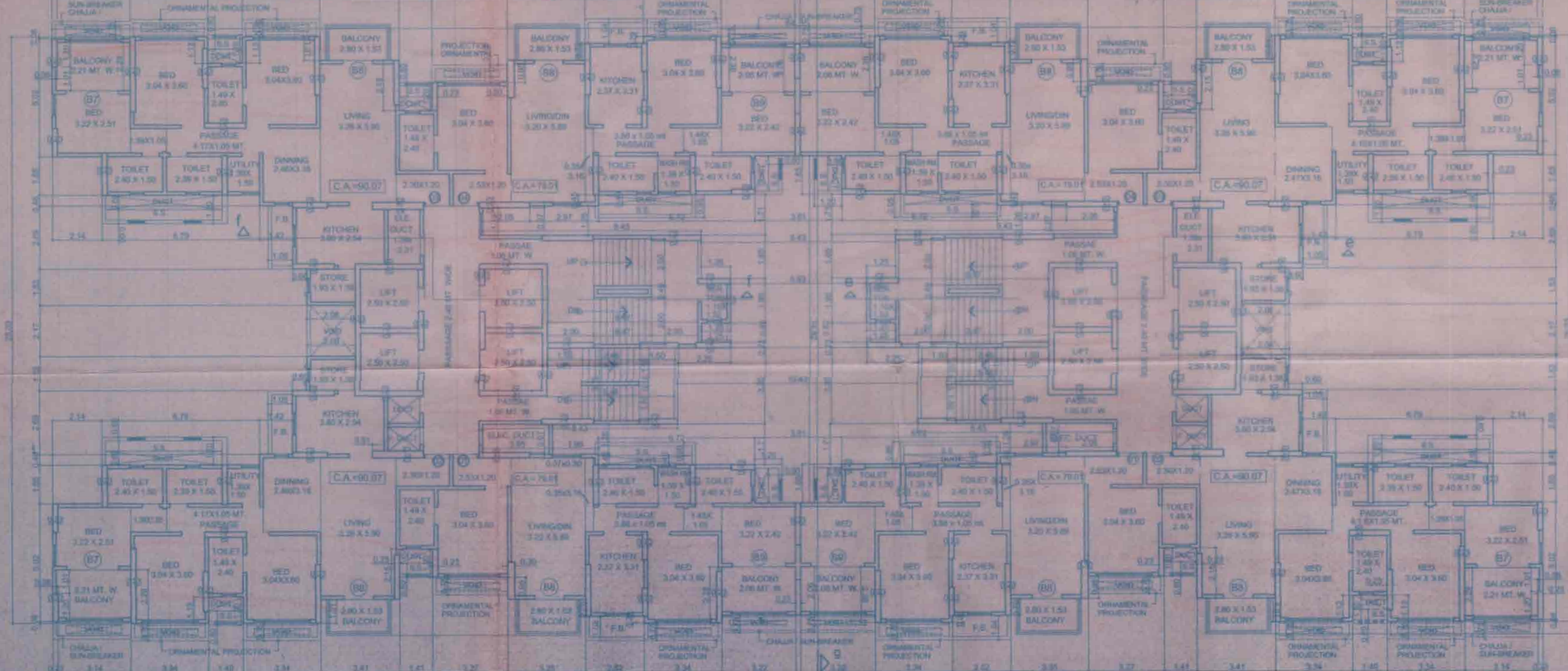
CHE/A/4580/AR
 15 OCT 2011
 APPROVED SUBJECT TO THE CONDITIONS MENTIONED IN THE ACCOMPANYING LETTERS
 EXECUTIVE ENGINEER, MUNICIPAL CORPORATION, MUMBAI
 123



16TH FLOOR PLAN FOR WING - C & D
 SCALE = 1:100



4TH, 7TH, & 15TH REFUGE FLOOR PLAN FOR WING - C & D
 SCALE = 1:100



TYPICAL FLOOR PLAN (2ND, 3RD, 5TH, 6TH FLR., 8TH TO 14TH & 17TH TO 21TH FLR.) FOR WING - C & D
 SCALE = 1:100

PROFORMA - B				
CONTENTS OF SHEET				
TYPICAL FLOOR PLAN (2ND, 3RD, 5TH, 6TH FLR., 8TH TO 14TH & 17TH TO 21TH FLR.) FOR WING - C & D				
4TH, 7TH & 15TH REFUGE FLOOR PLAN FOR WING - C & D				
STAMP OF DATE OF RECEIPT OF PLANS				
STAMP OF APPROVAL OF PLANS				
DESCRIPTION OF PROPOSAL & PROPERTY				
PROPOSED BLDG. NO. 1 ON PROPERTY BEARING C.T.S. NO. 27/A, 27/B OF VILLAGE KANDIVALI, C.T.S. NO. 13-A/1, 13-A/2 OF VILLAGE POISAR AT S.V. ROAD, KANDIVALI (WEST), MUMBAI				
NAME OF OWNER				OWNER SIGNATURE
M/S. BHANANANDAN CONSTRUCTION PVT. LTD.				
C.A. TO XPRD INDIA LTD.				
FOR NO.	DATE	CHECKED BY	DRAWN BY	REV. DATE
19/05/2010		Bhargava	BHARGAVA	17/08/2010
NAME ADDRESS & SIGN OF LICENCE SURVEYOR				
M/S. B. S. BAROT				
LICENCE SURVEYOR				
PLOT NO. 14 A, 16, FLOOR, JAWAHAR NAGAR, S.V. ROAD, GOREGAON (W), MUMBAI - 400 062.				

PRODUCED BY AN AUTODESK EDUCATIONAL PRODUCT

MUMBAI MUNICIPAL CORPORATION, MUMBAI

