LAYOUT PLAN

R.G.1 AREA CALCULATION

1	10.31 X 2.93 X 3/2	=	20.13	SQ.MT.
2	16.78 X 4.81 X 0.50	=	40.35	SQ.MT.
3	23.86 X 4.22 X 0.50	=	50.34	SQ.MT.
4	23.60 X 7.99 X 0.50	=	94.28	SQ.MT.
5	33.88 X 19.80 X 0.50	=	353.23	SQ.MT.
6	57.91 X 15.41 X 0.50	=	446.13	SQ.MT.
7	74.95 X 11.61 X 0.50	=	435.08	SQ.MT.
8	74.95 X 24.25 X 0.50	=	909.78	SQ.MT.
9	55.55 X 12.90 X 0.50	=	358.29	SQ.MT.
10	55.55 X 27.56 X 0.50	=	765.48	SQ.MT.
11	52.85 X 14.88 X 0.50	=	393.20	SQ.MT.
12	52.85 X 21.55 X 0.50	=	569.45	SQ.MT.
13	29.27 X 40.08 X 0.50	=	586.37	SQ.MT.
14	43.24 X 16.99 X 0.50	=	367.32	SQ.MT.
15	36.48 X 12.81 X 3/2	=	337.15	SQ.MT.
TOTAL		=	5725.82	SQ.M.

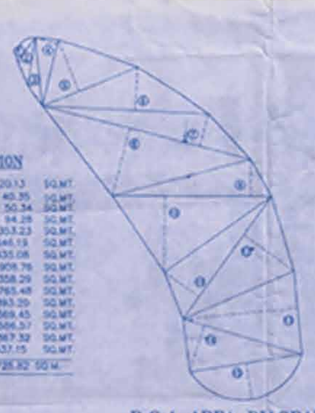

R.G.1 AREA DIAGRAM
SCALE 1:2500

HOLDING AREA DIAGRAM
(SCALE 1:2500)

HOLDING AREA STATEMENT

SURVEY.NO.	AREA(SQMT)
297	10370.00
298	7260.00
303	4500.00
324	33740.00
300B	25800.00
296	7890.00
299	2150.00
304	2250.00
TOTAL	93,760.00

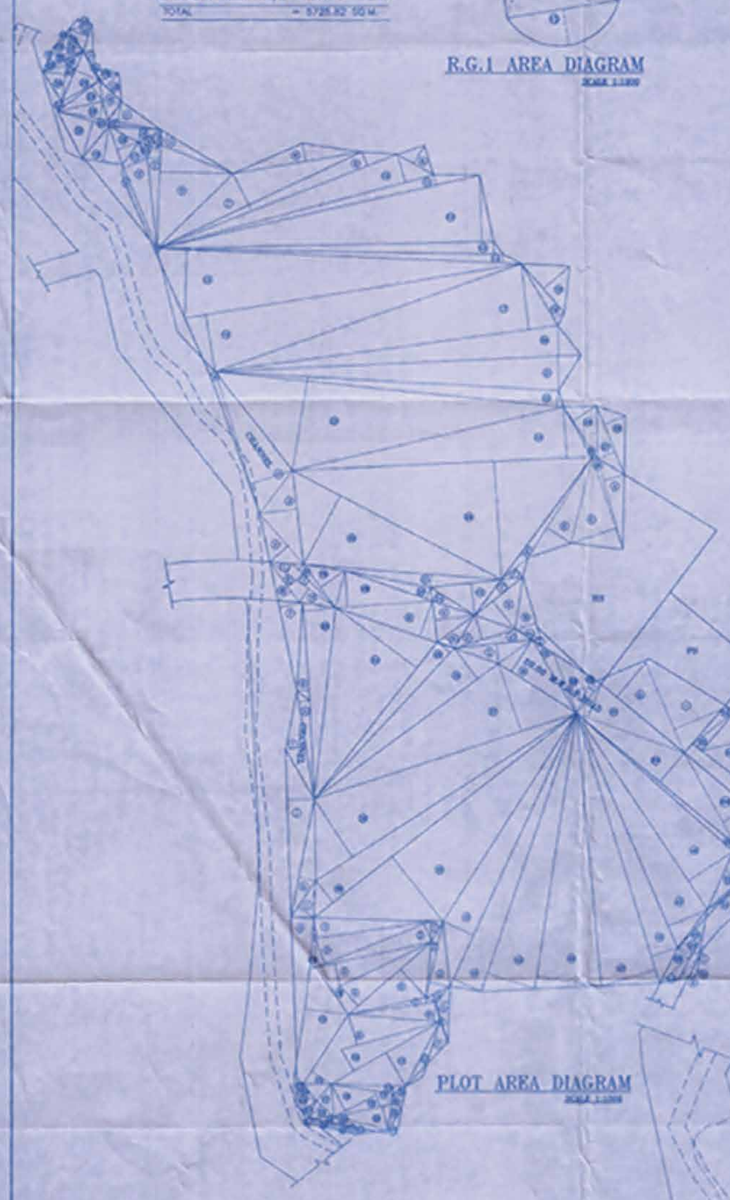

PLOT AREA DIAGRAM
SCALE 1:2500

TOTAL BUILTUP & CONSTRUCTION AREA STATEMENT (NORTH SIDE)

BLDG.NO.	FLOORS	FSI AREA: COMM.AREA SQMT	FSI AREA: RESI.AREA SQMT	TOTAL FSI AREA SQMT	FREE OF FSI WITH PREMIUM: BALCONY AREA SQMT	STAIRCASE AREA SQMT	CONST. AREA SQMT (A)	C.B. AREA SQMT	F.B./D.B. AREA SQMT	PATIO SQMT	BASEMENT AREA (UNDER VRC) SQMT	SOCIETY OFFICE & TOILET SQMT	TOTAL FREE OF FSI AREA SQMT (B)	FREE OF FSI WITHOUT PREMIUM: STILT AREA SQMT	PODIUM AREA SQMT	M.ROOM SQMT	FIRE ESCAPE STAIRCASE & PASSAGE AREA SQMT	POCKET TERRACE AREA SQMT	BASEMENT AREA (PARKING VRC) SQMT	REFUGE AREA SQMT	TOTAL FREE OF FSI AREA SQMT (C)	GRAND TOTAL (A+B+C) TOTAL CONST.AREA SQMT
A1	(G+16)	222.98	5531.36	5754.34	544.96	1271.42	7570.72	62.24	394.29	482.89	-	-	939.39	184.73	-	12.44	232.84	95.80	-	135.30	661.21	9171.32
A2	(G+16)	221.38	5505.60	5727.58	547.68	1359.15	7634.41	76.16	318.19	481.67	-	-	875.99	193.02	-	12.00	212.87	84.95	-	134.68	637.32	9147.72
A2c	(G+2)	1015.27	-	1015.27	-	-	1015.27	-	-	-	-	-	-	-	-	-	-	-	-	-	-	1015.27
A3	(G+16)	219.15	5347.68	5566.83	534.24	1234.38	7335.45	21.92	428.81	437.39	-	-	858.12	207.90	-	9.39	223.64	82.46	-	127.02	650.41	8873.98
A4	(G+11(p))	211.70	3383.81	3595.51	339.42	873.99	4808.92	34.85	254.57	244.69	-	-	533.81	199.07	-	17.05	157.49	84.31	-	57.88	515.80	5858.43
A5	(G+7)	217.74	2405.34	2623.08	237.16	585.51	3445.75	25.97	155.83	203.25	-	-	385.15	210.75	-	15.75	97.35	82.65	-	16.67	423.17	4254.07
A6	(S+2(p))	-	633.31	633.31	53.60	207.14	894.05	5.43	36.34	53.71	-	-	95.54	534.35	-	16.96	35.84	-	-	-	587.15	1576.74
A7	(S+1)	-	322.67	322.67	32.04	136.89	491.60	3.01	17.54	26.10	-	-	46.45	496.43	-	11.60	21.32		-	-	529.35	1067.40
A8	(S+7)	-	2562.21	2562.21	254.87	357.80	3374.88	35.63	163.29	217.85	-	-	416.77	532.74	-	17.04	101.57	-	-	17.61	668.96	4460.61
A9	(S+7)	-	2482.76	2482.76	245.70	554.29	3282.75	31.01	165.98	211.42	-	-	408.39	547.86	-	11.47	113.61	-	-	-	672.94	4364.08
A10	(S+7)	-	2208.71	2208.71	218.05	700.99	3127.75	43.47	91.07	165.46	-	-	333.00	327.18	-	-	140.94	106.25	-	61.86	636.24	4096.99
A11	(S+2(p))	-	2258.11	2258.11	220.87	725.74	3204.72	58.63	87.55	186.05	-	-	332.23	354.63	-	-	106.95	105.67	-	16.19	583.64	4120.59
TOTAL		2108.82	32641.56	34750.38	3228.59	8207.30	46186.27	398.18	2113.18	2743.58	-	-	5254.94	3788.86	-	123.70	1444.32	641.90	-	567.21	6565.99	58007.20

TOTAL BUILTUP & CONSTRUCTION AREA STATEMENT (SOUTH SIDE)

BLDG.NO.	FLOORS	FSI AREA: COMM.AREA SQMT	FSI AREA: RESI.AREA SQMT	TOTAL FSI AREA SQMT	FREE OF FSI WITH PREMIUM: BALCONY AREA SQMT	STAIRCASE AREA SQMT	CONST. AREA SQMT (A)	C.B. AREA SQMT	F.B./D.B. AREA SQMT	PATIO SQMT	BASEMENT AREA (UNDER VRC) SQMT	SOCIETY OFFICE & TOILET SQMT	TOTAL FREE OF FSI AREA SQMT (B)	FREE OF FSI WITHOUT PREMIUM: STILT AREA SQMT	PODIUM AREA SQMT	M.ROOM SQMT	FIRE ESCAPE STAIRCASE & PASSAGE AREA SQMT	POCKET TERRACE AREA SQMT	BASEMENT AREA (PARKING VRC) SQMT	REFUGE AREA SQMT	TOTAL FREE OF FSI AREA SQMT (C)	GRAND TOTAL (A+B+C) TOTAL CONST.AREA SQMT
T1	ST.+3 UPPER LEVEL PARKING (PODIUM) +20 FLOORS	-	11719.21	11719.21	1170.25	3368.56	16258.02	-	1683.51	-	-	-	1683.51	2446.64	7339.93	22.32	438.12	-	-	388.80	10635.80	28577.33
T2	ST.+3 UPPER LEVEL PARKING (PODIUM) +20 FLOORS	-	10925.01	10925.01	1091.65	3185.36	15202.02	-	1551.54	-	-	-	1551.54	2339.76	6992.28	44.64	603.56	-	-	362.91	10333.35	27066.81
T3	ST.+3 UPPER LEVEL PARKING (PODIUM) +18 FLOORS	-	11253.89	11253.89	1125.18	3681.44	15060.51	-	1095.92	-	-	-	1095.92	2169.93	6538.43	63.16	521.71	-	-	409.50	9693.73	25850.16
T4	St.+23	108.64	7914.53	8023.17	790.51	1904.28	10717.96	-	1144.68	-	-	-	1144.68	840.41	-	-	412.09	-	-	231.44	1483.94	13146.58
T5	St.+23	-	7914.53	7914.53	790.51	1304.28	10009.93	-	1144.68	-	-	-	1144.68	840.41	-	-	412.09	-	-	231.44	1483.94	13037.74
T6	Gr.+22	363.56	9830.48	10194.04	982.74	1810.44	12987.22	-	1155.66	-	-	-	1155.66	205.20	-	17.36	344.56	41.45	-	268.04	876.61	15019.69
T7	St.+22	-	7915.60	7915.60	789.80	1619.70	10325.10	-	976.80	-	-	-	976.80	406.58	-	-	351.25	-	-	249.20	1006.73	12308.63
TOTAL		472.20	67473.25	67945.45	6740.64	16474.06	91160.15	-	8752.39	-	-	-	8752.39	8839.63	20870.63	147.48	3083.53	41.45	-	2140.63	35114.30	135026.74
GRAND TOTAL		2581.02	100114.81	102695.83	9969.23	24681.36	137346.42	398.18	10865.57	2743.58	-	-	14007.33	12819.49	20870.63	271.18	4527.70	683.35	-	2707.84	41680.19	193033.94
CLUB HOUSE IN R.G.2				507.42																		

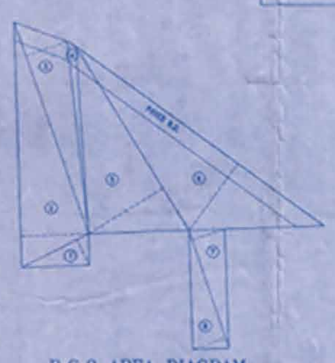

R.G.2 AREA DIAGRAM
SCALE 1:2500

R.G.2 AREA CALCULATION

1	26.00 X 10.00 X 0.50	=	130.00	SQ.M.
2	86.10 X 23.60 X 0.50	=	1015.98	SQ.M.
3	78.70 X 15.20 X 0.50	=	598.12	SQ.M.
4	67.95 X 2.80 X 0.50	=	95.13	SQ.M.
5	79.30 X 30.40 X 0.50	=	1205.07	SQ.M.
6	111.00 X 29.00 X 0.50	=	1608.50	SQ.M.
7	43.00 X 11.90 X 0.50	=	255.42	SQ.M.
8	43.80 X 12.10 X 0.50	=	263.78	SQ.M.
TOTAL		=	5178.24	SQ.M.
TOTAL R.G.ACQUIRED		=	10900.39	SQ.M.
TOTAL R.G.PROVIDED (R.G.1+2)		=	10904.06	SQ.M.

S.NO.390B SUB-DIVISION AREA DIAGRAM
(SCALE 1:2500)

PLOT-A AREA CALCULATION

53	43.51 X 16.83 X 0.50	=	366.30	SQ.MT.
54	43.51 X 22.14 X 0.50	=	481.70	SQ.MT.
TOTAL		=	850.00	SQ.MT. — (A)

PLOT-B AREA CALCULATION

		=	24750.00	SQ.MT. — (B)
TOTAL (PLOT A+B) AREA		=	25600.00	SQ.MT.

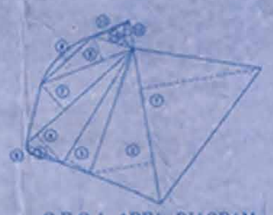

C.F.C.1 AREA DIAGRAM
SCALE 1:2500

C.F.C.1 AREA CALCULATION

1	95.38 X 42.58 X 0.50	=	1179.04	SQ.MT.
2	95.38 X 22.30 X 0.50	=	618.87	SQ.MT.
3	47.37 X 9.92 X 0.50	=	234.95	SQ.MT.
4	50.33 X 13.55 X 0.50	=	340.98	SQ.MT.
5	14.42 X 2.21 X 0.50	=	15.93	SQ.MT.
6	4.18 X 0.84 X 3/7	=	2.34	SQ.MT.
7	50.33 X 12.21 X 0.50	=	307.26	SQ.MT.
8	34.52 X 8.22 X 0.50	=	199.93	SQ.MT.
9	24.86 X 2.74 X 3/7	=	45.04	SQ.MT.
10	14.85 X 8.91 X 0.50	=	66.15	SQ.MT.
TOTAL		=	2969.69	SQ.MT.
LESS				
11	13.74 X 0.78 X 3/2	=	7.14	SQ.MT.
12	9.94 X 2.74 X 3/7	=	18.15	SQ.MT.
TOTAL (2969.53-25.29)		=	2944.40	SQ.MT.

C.F.C.2 AREA DIAGRAM
SCALE 1:2500

C.F.C.2 AREA CALCULATION

1	38.97 X 11.98 X 0.50	=	233.43	SQ.MT.
2	38.97 X 9.48 X 0.50	=	184.71	SQ.MT.
3	26.06 X 7.35 X 0.50	=	102.41	SQ.MT.
4	24.81 X 6.14 X 0.50	=	75.50	SQ.MT.
5	8.60 X 0.90 X 0.50	=	3.90	SQ.MT.
TOTAL		=	600.00	SQ.MT.
TOTAL C.F.C. PROVIDED		=	2944.40	SQ.MT.
TOTAL C.F.C. REQUIRED		=	3042.70	SQ.MT.

LOACATION PLAN
(SCALE 1:10,000)

TOTAL PARKING AREA STATEMENT

BLDG NO.	FLATS	CAR PARKING: REQUIRED	CAR PARKING: PROVIDED	TWO WHEEL PARKING: REQUIRED	TWO WHEEL PARKING: PROVIDED
A1	128	70.40	71	128.00	128
A2	128	72.54	73	128.00	128
A2c	-	-	-	-	-
A3	128	70.40	71	128.00	128
A4	86	49.03	50	86.00	86
A5	56	33.10	33	56.00	56
A6	14	7.70	08	14.00	14
A7	08	4.40	05	08.00	08
A8	56	33.60	31	56.00	56
A9	56	33.60	34	56.00	56
A10	41	22.55	23	41.00	41
A11	39	21.45	22	39.00	39
TOTAL	740	418.96	421	740.00	740
T1	294	161.70	194	294.00	294
T2	274	150.70	181	274.00	274
T3	228	167.20	167	228.00	228
T4	184	101.20	102	184.00	184
T5	184	101.20	102	184.00	184
T6	176	145.20	146	176.00	176
T7	132	121.00	121	132.00	132
TOTAL	1472	948.20	1013	1472.00	1472
GRAND TOTAL	2212	1365.16	1434	2212.00	2212

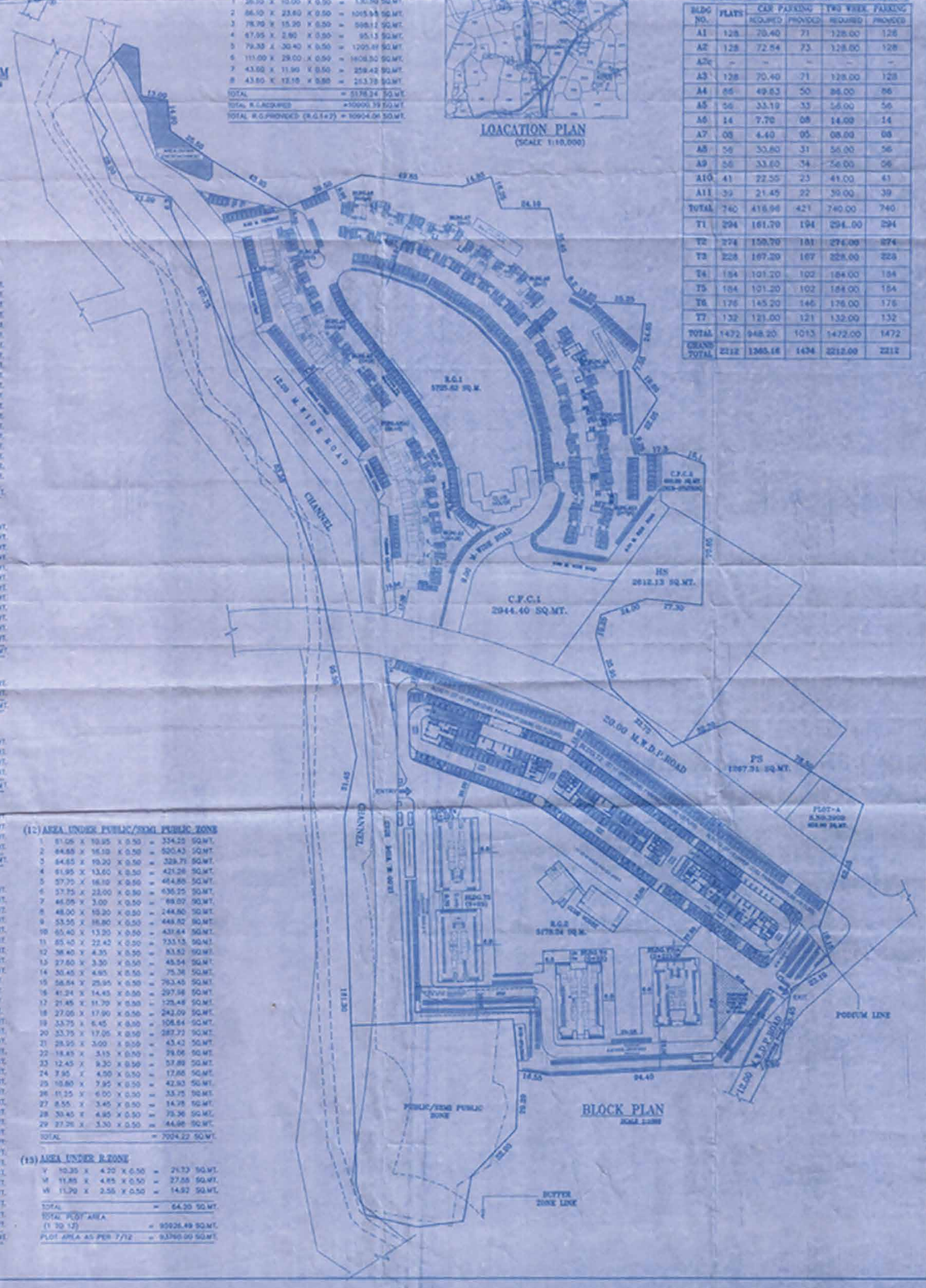

BLOCK PLAN
SCALE 1:500

PLOT AREA CALCULATION

(1) AREA UNDER CHANNEL RESERVATION

a	10.30 X 1.90 X 0.50	=	7.72	SQ.MT.
b	87.55 X 4.20 X 0.50	=	183.85	SQ.MT.
c	85.20 X 30.55 X 0.50	=	1272.40	SQ.MT.
d	50.75 X 22.80 X 0.50	=	572.85	SQ.MT.
e	36.40 X 13.20 X 0.50	=	240.24	SQ.MT.
f	50.55 X 14.75 X 0.50	=	372.80	SQ.MT.
g	46.45 X 2.25 X 0.50	=	52.26	SQ.MT.
h	107.35 X 9.20 X 0.50	=	493.81	SQ.MT.
i	58.00 X 11.75 X 0.50	=	340.75	SQ.MT.
j	83.00 X 22.37 X 0.50	=	923.95	SQ.MT.
k	66.65 X 13.45 X 0.50	=	448.22	SQ.MT.
l	24.45 X 12.90 X 0.50	=	157.70	SQ.MT.
TOTAL		=	5068.55	SQ.MT.

(2) AREA UNDER 12.00 & 20.00 M.W.D.P.ROAD

I	16.85 X 6.05 X 0.50	=	50.97	SQ.MT.
II	26.15 X 5.65 X 0.50	=	73.87	SQ.MT.
III	26.15 X 8.50 X 0.50	=	111.14	SQ.MT.
IV	32.35 X 4.65 X 0.50	=	75.21	SQ.MT.
V	32.35 X 4.60 X 0.50	=	74.41	SQ.MT.
VI	25.10 X 8.40 X 0.50	=	107.63	SQ.MT.
VII	27.35 X 15.00 X 0.50	=	205.13	SQ.MT.
VIII	43.82 X 19.00 X 0.50	=	417.24	SQ.MT.
IX	49.80 X 20.00 X 0.50	=	498.00	SQ.MT.
X	40.75 X 10.35 X 0.50	=	214.66	SQ.MT.
XI	42.15 X 20.00 X 0.50	=	421.50	SQ.MT.
XII	45.15 X 5.95 X 0.50	=	134.32	SQ.MT.
XIII	35.60 X 10.90 X 0.50	=	194.02	SQ.MT.
XIV	20.00 X 4.00 X 0.50	=	40.00	SQ.MT.
XV	53.43 X 18.90 X 0.50	=	504.91	SQ.MT.
XVI	[illegible] X 20.00 X 0.50	=	999.00	SQ.MT.
XVII	55.55 X 16.05 X 0.50	=	445.79	SQ.MT.
XVIII	15.70 X 3.60 X 0.50	=	28.26	SQ.MT.
XIX	21.60 X 5.25 X 0.50	=	56.70	SQ.MT.
XX	14.55 X 6.45 X 0.50	=	46.92	SQ.MT.
XXI	22.75 X 7.65 X 0.50	=	87.03	SQ.MT.
XXII	22.75 X 4.90 X 0.50	=	55.74	SQ.MT.
TOTAL		=	4903.04	SQ.MT.

(3) AREA UNDER EXISTING ROAD

I	18.65 X 3.80 X 0.50	=	37.34	SQ.MT.
II	9.20 X 3.35 X 0.50	=	15.41	SQ.MT.
TOTAL		=	52.75	SQ.MT.

(4) AREA UNDER H.S.

A	55.25 X 12.00 X 0.50	=	331.50	SQ.MT.
B	56.75 X 2.75 X 0.50	=	78.03	SQ.MT.
C	56.75 X 22.00 X 0.50	=	624.25	SQ.MT.
D	64.25 X 17.50 X 0.50	=	562.19	SQ.MT.
E	66.00 X 7.50 X 0.50	=	322.50	SQ.MT.
F	23.25 X 7.00 X 0.50	=	81.38	SQ.MT.
TOTAL		=	1999.85	SQ.MT.

(5) AREA UNDER P.S.

H	56.00 X 22.50 X 0.50	=	630.00	SQ.MT.
I	49.50 X 25.75 X 0.50	=	637.31	SQ.MT.
TOTAL		=	1267.31	SQ.MT.

(6) AREA UNDER R.ZONE

1	42.95 X 6.75 X 0.50	=	145.33	SQ.MT.
2	57.50 X 6.80 X 0.50	=	194.14	SQ.MT.
3	50.10 X 13.50 X 0.50	=	338.18	SQ.MT.
4	50.10 X 2.30 X 0.50	=	57.87	SQ.MT.
5	57.10 X 37.95 X 0.50	=	1083.47	SQ.MT.
6	68.10 X 8.60 X 0.50	=	292.98	SQ.MT.
7	118.75 X 20.05 X 0.50	=	1190.47	SQ.MT.
8	139.10 X 6.25 X 0.50	=	217.19	SQ.MT.
9	21.75 X 11.05 X 0.50	=	120.17	SQ.MT.
10	148.30 X 15.45 X 0.50	=	1146.27	SQ.MT.
11	172.55 X 5.95 X 0.50	=	513.34	SQ.MT.
12	176.10 X 37.90 X 0.50	=	3337.09	SQ.MT.
13	179.50 X 6.70 X 0.50	=	602.33	SQ.MT.
14	189.50 X 4.80 X 0.50	=	454.80	SQ.MT.
15	189.50 X 35.20 X 0.50	=	3335.20	SQ.MT.
16	177.97 X 26.05 X 0.50	=	2316.06	SQ.MT.
17	185.03 X 34.50 X 0.50	=	3191.77	SQ.MT.
18	37.80 X 6.35 X 0.50	=	120.02	SQ.MT.
19	34.20 X 18.15 X 0.50	=	310.37	SQ.MT.
20	196.00 X 15.75 X 0.50	=	1543.50	SQ.MT.
21	186.00 X 18.40 X 0.50	=	1710.20	SQ.MT.
22	188.55 X 8.50 X 0.50	=	800.49	SQ.MT.
23	189.35 X 55.60 X 0.50	=	5256.13	SQ.MT.
24	155.40 X 29.05 X 0.50	=	2257.18	SQ.MT.
25	32.45 X 2.00 X 0.50	=	32.45	SQ.MT.
26	32.45 X 14.80 X 0.50	=	240.13	SQ.MT.
27	38.95 X 9.65 X 0.50	=	187.93	SQ.MT.
28	38.95 X 11.95 X 0.50	=	232.72	SQ.MT.
29	155.40 X 61.30 X 0.50	=	4753.01	SQ.MT.
30	120.75 X 39.15 X 0.50	=	2363.68	SQ.MT.
31	102.15 X 6.90 X 0.50	=	352.41	SQ.MT.
32	48.20 X 6.40 X 0.50	=	154.24	SQ.MT.
33	103.30 X 15.35 X 0.50	=	792.82	SQ.MT.
34	103.30 X 53.30 X 0.50	=	2758.64	SQ.MT.
35	106.10 X 8.95 X 0.50	=	474.79	SQ.MT.
36	117.70 X 20.30 X 0.50	=	1194.65	SQ.MT.
37	144.00 X 38.65 X 0.50	=	2783.00	SQ.MT.
38	161.40 X 38.50 X 0.50	=	3106.95	SQ.MT.
39	172.00 X 12.50 X 0.50	=	1075.00	SQ.MT.
40	172.00 X 42.00 X 0.50	=	3612.00	SQ.MT.
41	156.40 X 17.50 X 0.50	=	1366.00	SQ.MT.
42	156.40 X 15.95 X 0.50	=	1245.24	SQ.MT.
43	155.65 X 26.25 X 0.50	=	2042.90	SQ.MT.
44	146.80 X 34.30 X 0.50	=	2516.12	SQ.MT.
45	148.00 X 29.70 X 0.50	=	2194.90	SQ.MT.
46	148.90 X 14.40 X 0.50	=	1072.08	SQ.MT.
47	136.45 X 24.20 X 0.50	=	1650.04	SQ.MT.
48	124.10 X 28.25 X 0.50	=	1752.91	SQ.MT.
49	108.85 X 3.30 X 0.50	=	179.30	SQ.MT.
50	34.45 X 10.50 X 0.50	=	180.86	SQ.MT.
51	24.40 X 1.50 X 0.50	=	18.30	SQ.MT.
52	12.80 X 3.40 X 0.50	=	21.76	SQ.MT.
53	43.51 X 16.83 X 0.50	=	366.30	SQ.MT.
54	43.51 X 22.14 X 0.50	=	481.70	SQ.MT.
55	28.29 X 5.93 X 0.50	=	83.87	SQ.MT.
56	28.29 X 5.76 X 0.50	=	81.75	SQ.MT.
TOTAL		=	70443.32	SQ.MT.

(7) AREA UNDER ENCROACHMENT

I	11.85 X 2.25 X 0.50	=	13.33	SQ.MT.
II	14.15 X 5.20 X 0.50	=	36.79	SQ.MT.
III	20.05 X 5.15 X 0.50	=	51.63	SQ.MT.
IV	24.20 X 4.70 X 0.50	=	56.87	SQ.MT.
V	24.20 X 5.75 X 0.50	=	69.57	SQ.MT.
VI	18.30 X 5.95 X 0.50	=	57.42	SQ.MT.
VII	13.80 X 6.75 X 0.50	=	46.91	SQ.MT.
VIII	13.05 X 5.70 X 0.50	=	37.16	SQ.MT.
IX	11.70 X 0.45 X 0.50	=	2.63	SQ.MT.
X	18.40 X 2.25 X 0.50	=	20.70	SQ.MT.
XI	15.20 X 7.05 X 0.50	=	53.58	SQ.MT.
XII	10.75 X 4.30 X 0.50	=	23.31	SQ.MT.
TOTAL		=	469.77	SQ.MT.

(8) AREA UNDER CHANNEL RESERVATION

a	43.80 X 5.90 X 0.50	=	129.02	SQ.MT.
b	11.63 X 3.15 X 0.50	=	18.30	SQ.MT.
TOTAL		=	147.32	SQ.MT.

(9) AREA UNDER H.S.

I	32.25 X 6.05 X 0.50	=	97.55	SQ.MT.
II	32.25 X 19.00 X 0.50	=	306.38	SQ.MT.
III	32.75 X 11.40 X 0.50	=	186.38	SQ.MT.
IV	14.20 X 2.25 X 0.50	=	15.97	SQ.MT.
TOTAL		=	602.28	SQ.MT.

(10) AREA UNDER 20.00 M.W.D.P.ROAD

a	[illegible] X [illegible] X 0.50	=	[illegible]	SQ.MT.
b	23.85 X 8.00 X 0.50	=	95.40	SQ.MT.
c	33.40 X 13.45 X 0.50	=	224.62	SQ.MT.
d	40.75 X 8.47 X 0.50	=	131.82	SQ.MT.
TOTAL		=	646.09	SQ.MT.

AREA UNDER R.ZONE

1	12.30 X 5.70 X 0.50	=	35.05	SQ.MT.
2	40.95 X 3.60 X 0.50	=	73.71	SQ.MT.
3	40.95 X 16.81 X 0.50	=	345.09	SQ.MT.
4	13.65 X 4.20 X 0.50	=	28.66	SQ.MT.
5	29.25 X 12.77 X 0.50	=	186.78	SQ.MT.
6	22.20 X 0.80 X 0.50	=	8.88	SQ.MT.
7	23.50 X 9.20 X 0.50	=	108.10	SQ.MT.
8	12.45 X 5.70 X 0.50	=	35.48	SQ.MT.
9	10.60 X 4.85 X 0.50	=	25.70	SQ.MT.
10	14.10 X 5.55 X 0.50	=	39.13	SQ.MT.
11	12.75 X 4.05 X 0.50	=	25.82	SQ.MT.
12	15.90 X 3.00 X 0.50	=	23.85	SQ.MT.
13	16.35 X 1.05 X 0.50	=	8.58	SQ.MT.
14	27.35 X 5.45 X 0.50	=	74.52	SQ.MT.
15	39.11 X 22.98 X 0.50	=	449.22	SQ.MT.
16	9.30 X 4.35 X 0.50	=	20.23	SQ.MT.
17	13.65 X 7.35 X 0.50	=	50.18	SQ.MT.
18	18.60 X 10.65 X 0.50	=	99.04	SQ.MT.
19	21.15 X 21.35 X 0.50	=	225.38	SQ.MT.
20	29.55 X 21.98 X 0.50	=	324.70	SQ.MT.
21	29.55 X 5.25 X 0.50	=	77.57	SQ.MT.
22	27.00 X 13.18 X 0.50	=	177.93	SQ.MT.
23	27.30 X 13.73 X 0.50	=	187.41	SQ.MT.
24	27.30 X 2.70 X 0.50	=	36.85	SQ.MT.
25	28.95 X 14.24 X 0.50	=	191.98	SQ.MT.
26	19.35 X 17.62 X 0.50	=	170.47	SQ.MT.
27	28.85 X 5.10 X 0.50	=	73.65	SQ.MT.
28	23.55 X 2.30 X 0.50	=	35.79	SQ.MT.
29	23.55 X 2.25 X 0.50	=	26.49	SQ.MT.
30	23.15 X 2.40 X 0.50	=	26.38	SQ.MT.
31	11.85 X 10.56 X 0.50	=	62.57	SQ.MT.
32	13.65 X 0.90 X 0.50	=	6.14	SQ.MT.
33	19.00 X 1.88 X 0.50	=	17.86	SQ.MT.
34	23.70 X 2.10 X 0.50	=	24.88	SQ.MT.
TOTAL		=	3295.22	SQ.MT.

(12) AREA UNDER PUBLIC/SEMI PUBLIC ZONE

1	51.05 X 10.95 X 0.50	=	314.23	SQ.MT.
2	64.68 X 16.10 X 0.50	=	520.43	SQ.MT.
3	64.65 X 19.20 X 0.50	=	328.71	SQ.MT.
4	61.95 X 13.60 X 0.50	=	421.26	SQ.MT.
5	57.70 X 16.10 X 0.50	=	464.88	SQ.MT.
6	57.75 X 22.00 X 0.50	=	635.25	SQ.MT.
7	46.05 X 3.00 X 0.50	=	69.07	SQ.MT.
8	48.00 X 10.20 X 0.50	=	244.80	SQ.MT.
9	53.55 X 16.80 X 0.50	=	449.82	SQ.MT.
10	65.40 X 13.20 X 0.50	=	431.64	SQ.MT.
11	65.40 X 22.42 X 0.50	=	733.13	SQ.MT.
12	38.40 X 4.35 X 0.50	=	83.52	SQ.MT.
13	27.60 X 3.30 X 0.50	=	45.54	SQ.MT.
14	30.45 X 4.95 X 0.50	=	75.38	SQ.MT.
15	58.54 X 25.95 X 0.50	=	759.45	SQ.MT.
16	41.24 X 14.45 X 0.50	=	297.58	SQ.MT.
17	21.45 X 11.79 X 0.50	=	126.48	SQ.MT.
18	27.05 X 17.90 X 0.50	=	242.09	SQ.MT.
19	33.75 X 6.45 X 0.50	=	108.64	SQ.MT.
20	33.75 X 17.05 X 0.50	=	287.72	SQ.MT.
21	28.95 X 3.00 X 0.50	=	43.42	SQ.MT.
22	18.45 X 3.15 X 0.50	=	29.06	SQ