TENTH FLOOR PLAN

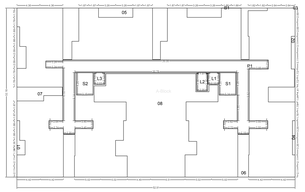

Polygon	Area
A-Block	1701.58
S1	6.27
S2	16.37
S3	50.66
S4	16.37
S5	46.11
S6	17.16
S7	16.28
S8	305.07
L1	4.58
L2	7.06
L3	4.45
P1	167.12
E1	13.44
E2	13.43
S9	0.00
Total	1928.05

FOURTH FLOOR PLAN

Polygon	Area
A-Block	712.53
S1	40.47
S2	50.98
L1	3.55
P1	59.28
E1	50.28
S3	16.78
Total	479.45

FOURTH FLOOR PLAN

Polygon	Area
A-Block	1701.58
S1	6.27
S2	16.37
S3	50.66
S4	16.37
S5	46.11
S6	17.16
S7	16.28
S8	305.07
L1	4.58
L2	7.06
L3	4.45
P1	167.12
E1	13.44
E2	13.43
S9	0.00
Total	1928.05

SECOND FLOOR PLAN

Polygon	Area
A-Block	712.53
S1	40.47
S2	50.98
L1	3.55
P1	59.28
E1	50.28
S3	16.78
Total	479.45

SECOND FLOOR PLAN

Polygon	Area
A-Block	1701.58
S1	6.27
S2	16.37
S3	50.66
S4	16.37
S5	46.11
S6	17.16
S7	16.28
S8	305.07
L1	4.58
L2	7.06
L3	4.45
P1	167.12
E1	13.44
E2	13.43
S9	0.00
Total	1928.05

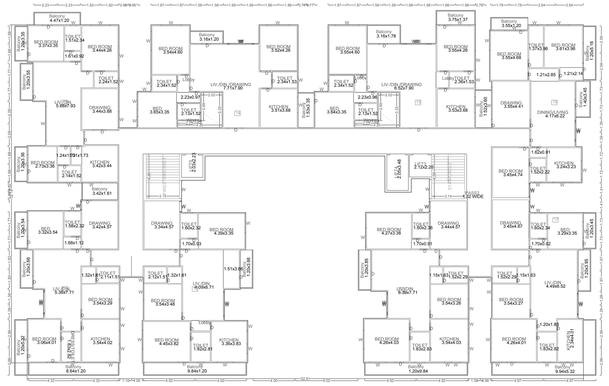

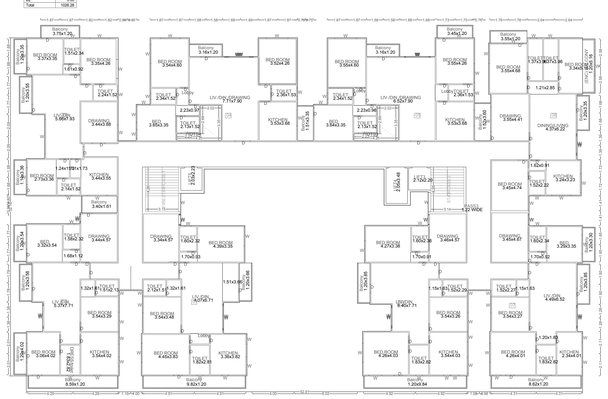

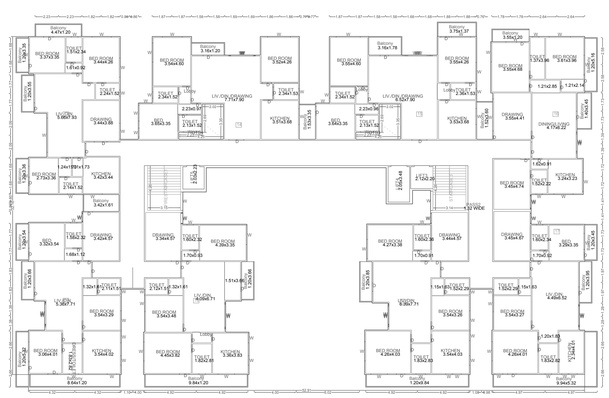

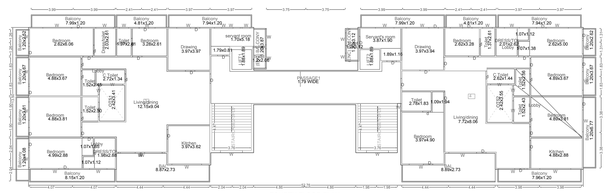

FOURTH FLOOR PLAN

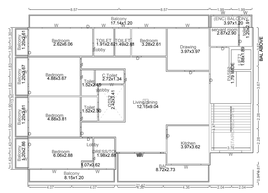

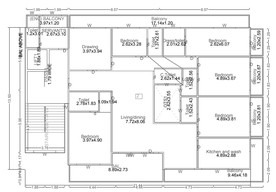

FIFTH FLOOR PLAN

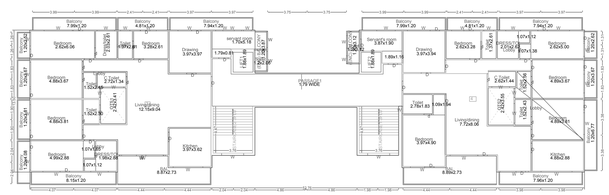

SIXTH FLOOR PLAN

FIFTH FLOOR PLAN

Polygon	Area
A-Block	289.33
L1	3.55
P1	15.98
S1	15.98
Total	237.92

FIFTH FLOOR PLAN

Polygon	Area
A-Block	289.33
L1	3.55
P1	15.98
S1	15.98
Total	237.92

FIFTH FLOOR PLAN

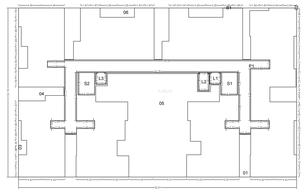

Polygon	Area
A-Block	1701.58
S1	6.27
S2	16.37
S3	50.66
S4	16.37
S5	46.11
S6	17.16
S7	16.28
S8	305.07
L1	4.58
L2	7.06
L3	4.45
P1	167.12
E1	13.44
E2	13.43
S9	0.00
Total	1928.05

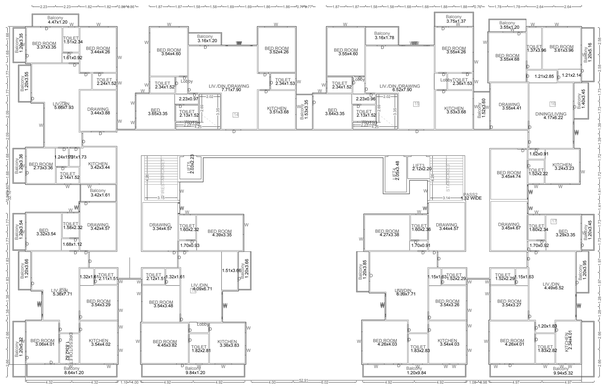

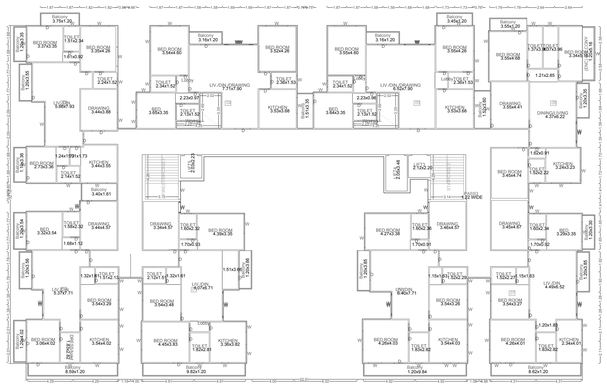

THIRD FLOOR PLAN

Polygon	Area
A-Block	289.33
L1	3.55
P1	15.98
S1	15.98
Total	237.92

THIRD FLOOR PLAN

Polygon	Area
A-Block	289.33
L1	3.55
P1	17.03
S1	15.98
S2	16.53
S1	16.78
Total	238.62

THIRD FLOOR PLAN

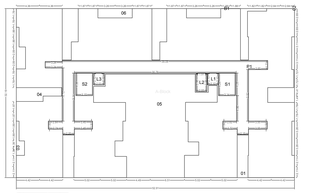

Polygon	Area
A-Block	1701.58
S1	17.16
S2	6.27
S3	16.37
S4	305.07
S5	46.11
L1	4.58
L2	7.06
L3	4.45
P1	167.12
E1	13.44
E2	13.43
S6	0.00
Total	1928.05

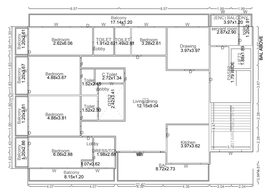

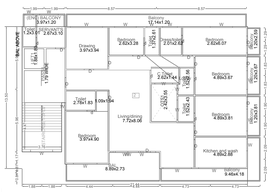

FIRST FLOOR PLAN

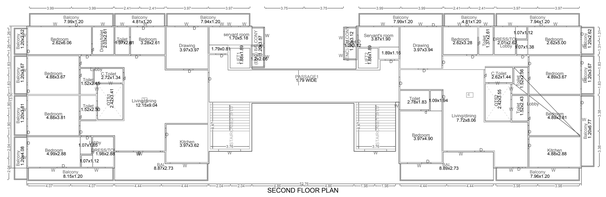

SECOND FLOOR PLAN

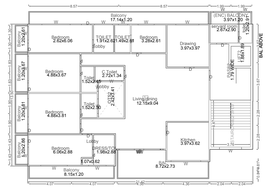

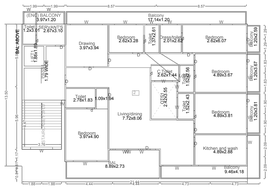

THIRD FLOOR PLAN

FIRST FLOOR PLAN

Polygon	Area
A-Block	289.33
L1	3.55
P1	15.98
S1	15.98
Total	237.92

FIRST FLOOR PLAN

Polygon	Area
A-Block	289.33
L1	3.55
P1	15.98
S1	15.98
Total	237.92

FIRST FLOOR PLAN

Polygon	Area
A-Block	1701.58
S1	17.16
S2	17.16
S3	72.74
S4	16.37
S5	16.16
S6	304.26
S7	46.11
S8	4.58
L1	7.06
L2	4.45
P1	167.12
E1	13.44
E2	13.43
S9	0.00
Total	1928.05

PROJECT INFORMATION
PLOT NO: Kh.no.15/34,15/33,15/32,15/31,15/30,15/29,15/4,15/3,15/2,15/1,15/31,15/32,15/33,15/34 ZONE : Zone 19 GULDIPY Khasra (Ichhit Meri) INDORE (M.P.) area
OWNERS NAME AND SIGNATURE SHAUNAK S/O SIDHIR GHODKE , JYOTI W/O SHAUNAK GHODKE SIDHIR S/O SHRIRAM GHODKE , SHRIRAM S/O GANESH GHODKE , SHILLAR W/O RAJNEESH KHARE , MANISHA D/O SIDHIR GHODKE , SHRIRAM S/O GANESH GHODKE , SIDHIR S/O RISIPCHAND KANDHARI , VIPIN S/O NARENDRA KANDHARI
BUILDER'S INFORMATION NAME : VIPIN S/O NARENDRA KANDHARI LICENSE NO: BUILDER LIC. NO.-316 DATED 29/12/07
SEAL OF APPROVAL

E.O. NAME : Vivesh Jain		E. I. NAME : NADEEM KHAN	
PREVIOUS SANCTION MEMO	No. INC/16630/DBC/BOC/2015 Date 31/5/2017		
CONSULTANT : (Architect)			
Ar.Hrit Parsyan License No : AR/2442			
DR.NO.	DRG.NO.	SCALE	DRAWN BY CHECKED BY
		1:100	
DRAWING NO.	PROJECT NO. 2978	DATE 23-05-2018	
KEY NO.		SHEET NO.	2	4

आयोजना, नगर पालिक निगम इंदौर
(नगर नियोजन अनुभाग)
मुख्य अभियंता
अनुमति क्रमांक ..... दिनांक .....
ध. उ. पुरी नियम नियम 2004/2014 अनुसार नियम 4(2) के अन्तर्गत भवन अनुमति / अनुज्ञप्ति मात्र प्रस्तुत मानचित्र एवं अनुमत्र एक के अनुसार एक के अनुसार ही भवन अथवा कार्य के अनीक अनुज्ञा प्रदान की जाती है।

In case permission is obtained by suppressing / misinterpretation of facts/false fabricated documents are subject the permission is liable for rejection

ISO_full_bleed_4A0_(1682.00_x_2378.00_MM)