BUILDING: A (PROPOSE)

BUILDING WISE FAR STATEMENT

BUILDING	FAR AREA COMM	FAR AREA RESI	FAR AREA IND	FAR AREA SPEC	BALCONY	PASSAGE	STAIR	LIFT	TENEMENTS	TOTAL FAR AREA
2-1 (COMM)	2366.85	143.37	0.00	0.00	469.71	455.38	144.51	51.03	8	3510.22
A-1 (PROPOSE)	0.00	13814.47	0.00	0.00	2579.89	2036.30	537.28	241.14	96	13814.47
Total:	2366.85	13957.84	0.00	0.00	3049.59	2491.68	681.77	292.17	102	16324.69

PARKING SPACE AVAILABILITY

OPEN PARKING	COVERED PARKING STILT	BASEMENT
(Proposed Parking Count X 25)	(Proposed Parking Count X 30)	(Proposed Parking Count X 30)
325.00	2790.00	3570.00

FLOOR WISE FAR STATEMENT- A (PROPOSE)

FLOOR	FAR AREA COMM	FAR AREA RESI	FAR AREA IND	FAR AREA SPEC	BALCONY	PASSAGE	STAIR	LIFT	TENEMENTS	TOTAL FAR AREA
PARAPETWALL/OUTLINE	0.00	0.00	0.00	0.00	0.00	0.00	0.00	0.00	0	0.00
TENTH FLOOR	0.00	1013.27	0.00	0.00	144.67	167.43	26.87	16.09	8	1013.27
NINTH FLOOR	0.00	1013.27	0.00	0.00	143.14	167.43	26.87	16.09	8	1013.27
EIGHTH FLOOR	0.00	1473.13	0.00	0.00	279.73	236.80	60.44	23.18	10	1473.13
SEVENTH FLOOR	0.00	1473.13	0.00	0.00	279.73	236.80	60.44	23.18	10	1473.13
SIXTH FLOOR	0.00	1479.75	0.00	0.00	286.01	228.11	60.44	23.18	10	1479.75
FIFTH FLOOR	0.00	1473.03	0.00	0.00	279.06	196.50	60.44	23.18	10	1473.03
FOURTH FLOOR	0.00	1479.75	0.00	0.00	286.01	228.11	60.44	23.18	10	1479.75
THIRD FLOOR	0.00	1479.75	0.00	0.00	286.01	228.11	60.44	23.18	10	1479.75
SECOND FLOOR	0.00	1479.75	0.00	0.00	286.01	228.11	60.44	23.18	10	1479.75
FIRST FLOOR	0.00	1473.03	0.00	0.00	279.06	196.50	60.44	23.18	10	1473.03
PARKING FLOOR	0.00	0.00	0.00	0.00	0.00	0.00	0.00	2.71	0	0.00
BASEMENT PARKING FLOOR	0.00	0.00	0.00	0.00	0.00	0.00	0.00	2.71	0	0.00
Total:	0.00	13814.47	0.00	0.00	2579.89	2036.30	537.28	241.14	96	13814.47

FLOOR WISE SLAB AREA - A (PROPOSE)

FLOOR	FAR AREA	DEDUCTIONS VOID	DEDUCTIONS STAIRCASE	DEDUCTIONS OTHERS	ADDITIONS BALCONY	ADDITIONS STAIRCASE	ADDITIONS OTHERS	SLAB AREA
PARAPETWALL/OUTLINE	0.00	0.00	0.00	0.00	0.00	0.00	43.52	43.52
TENTH FLOOR	1206.89	0.00	16.48	0.00	16.06	144.61	0.00	1349.12
NINTH FLOOR	1206.89	0.00	16.48	0.00	16.06	144.61	0.00	1349.12
EIGHTH FLOOR	1782.76	0.00	33.34	0.00	23.18	236.80	0.00	2010.40
SEVENTH FLOOR	1782.76	0.00	33.34	0.00	23.18	236.80	0.00	2010.40
SIXTH FLOOR	1816.87	0.00	33.34	0.00	23.18	228.11	0.00	2036.92
FIFTH FLOOR	1782.76	0.00	33.34	0.00	23.18	196.50	0.00	2009.10
FOURTH FLOOR	1782.76	0.00	33.34	0.00	23.18	228.11	0.00	2002.67
THIRD FLOOR	1782.76	0.00	33.34	0.00	23.18	228.11	0.00	2002.67
SECOND FLOOR	1816.87	0.00	33.34	0.00	23.18	228.11	0.00	2036.94
FIRST FLOOR	1782.76	0.00	33.34	0.00	23.18	196.50	0.00	2009.10
PARKING FLOOR	0.00	0.00	0.00	0.00	0.00	2009.51	0.00	2009.51
BASEMENT PARKING FLOOR	0.00	0.00	0.00	0.00	0.00	2121.97	0.00	2121.97
TOTAL:	14871.78	0.00	266.68	0.00	217.82	2979.91	6220.48	23142.31

FLOOR WISE CARPET AREA- A (PROPOSE)

FLOOR	CARPET NAME	CARPET AREA	BAL. AREA	TOTAL AREA
TYPICAL - 1, 38 ETLOOR PLAN	2	211.99	72.04	284.03
	3	211.99	72.04	284.03
	35	114.43	18.45	132.88
	34	118.07	3.78	118.85
	36	112.82	24.15	136.97
	37	112.82	18.98	131.79
	38	123.79	16.37	140.15
	31	122.11	16.22	138.33
	32	112.82	23.66	135.48
	33	112.82	23.66	135.48
TYPICAL - 2, 48 ETLOOR PLAN	4	212.07	73.53	285.60
	5	221.37	75.88	297.25
	6	221.37	75.88	297.25
	39	111.68	30.92	142.60
	113	169.32	17.66	126.98
	116	114.43	15.66	130.32
	117	112.98	25.79	138.64
	118	112.98	25.79	138.64
	114	122.14	16.22	138.36
	114	114.89	3.79	118.68
NINTH FLOOR PLAN	24	114.43	18.45	132.88
	25	114.43	18.41	132.84
	27	112.84	25.59	138.43
	28	125.12	16.38	141.49
	21	122.10	16.15	138.25
	22	112.82	23.66	135.48
	24	114.89	3.79	118.68
	26	122.09	15.30	137.39
TENTH FLOOR PLAN	29	112.82	23.66	135.48
	30	112.05	30.92	142.97
	33	169.96	17.62	126.58
	34	114.43	13.73	127.16
	35	112.98	25.79	138.64
	36	112.98	25.79	138.64
	31	122.11	16.22	138.33
	34	114.89	3.79	118.68
EIGHTH FLOOR PLAN	302	221.37	75.88	297.25
	303	221.37	75.88	297.25
	318	118.24	20.77	137.01
	309	111.85	30.92	142.76
	313	169.32	17.66	126.98
	314	114.43	15.66	130.09
	317	112.98	25.79	138.64
	318	125.16	16.37	141.53
	312	122.10	16.15	138.25
	314	114.89	3.79	118.68
SEVENTH FLOOR PLAN	701	220.45	69.92	290.41
	702	211.99	72.04	284.03
	703	211.99	72.04	284.03
	704	114.79	3.78	118.57
	705	199.98	22.21	131.19
	707	112.82	18.98	131.79
	708	123.79	16.37	140.15
	701	122.11	16.22	138.33
	702	112.82	23.66	135.48
	706	122.08	15.14	137.22

SURVEY NO - OTHER SURVEY NO

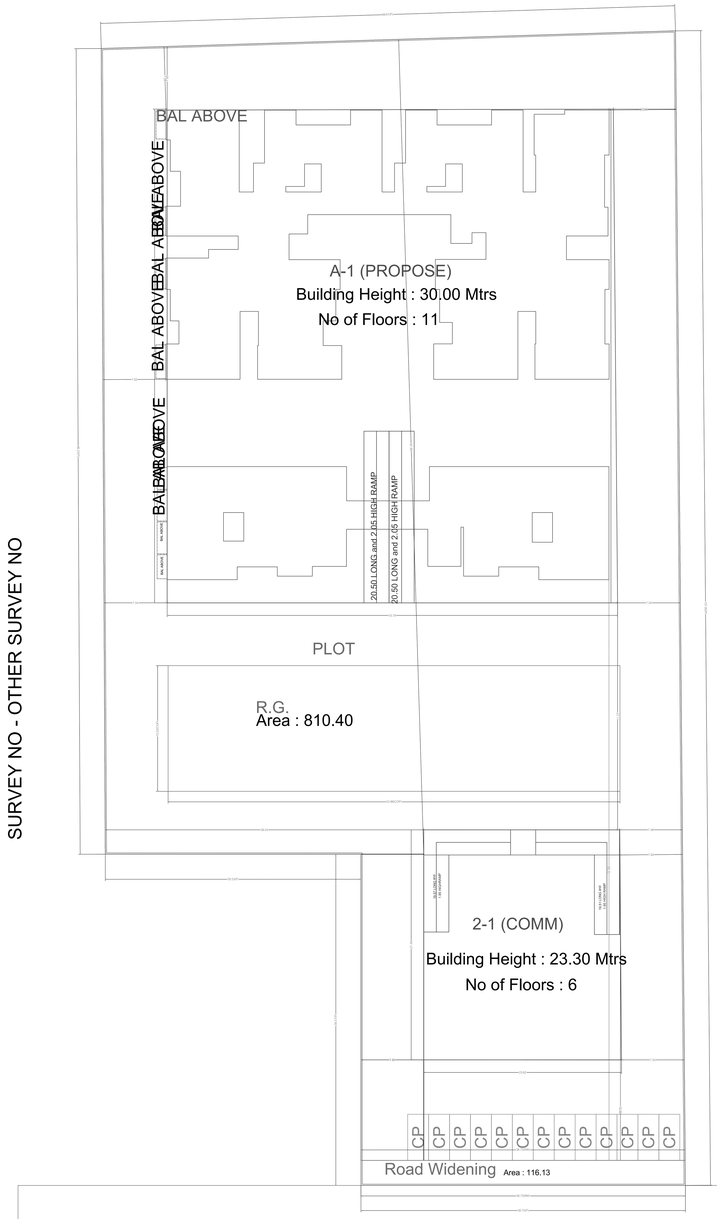

SURVEY NO - OTHER SURVEY NO

SURVEY NO - OTHER SURVEY NO

LAYOUT PLAN

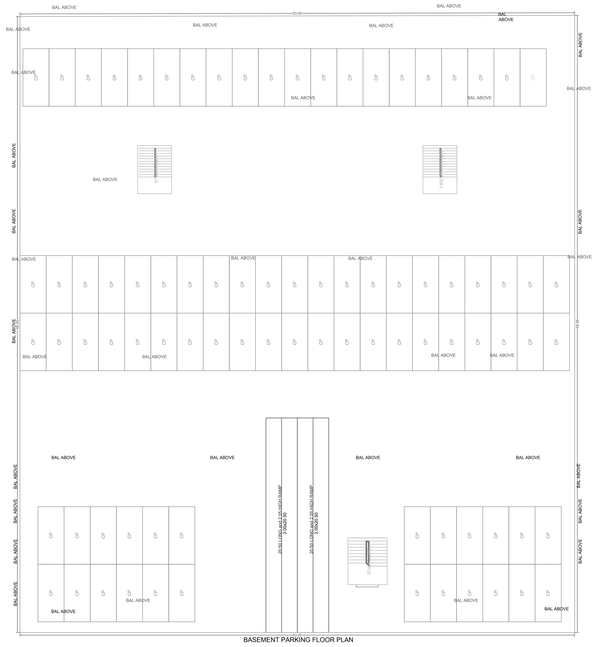

BASEMENT PARKING FLOOR PLAN

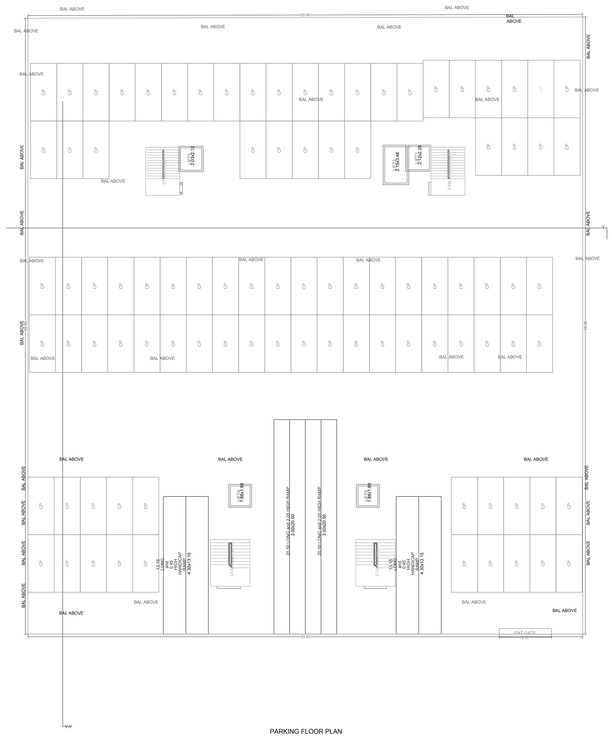

PARKING FLOOR PLAN

PROJECT INFORMATION

PLOT NO: Kh.no.15/3/4,15/3/3,15/4/2,15/4/6,15/4/5,15/4/4,15/4/1,15/4/7,15/4/8,15/4/9,15/4/10,15/4/11,15/4/12,15/4/13,15/4/14 WARD: Ward-76
ZONE : Zone-19 COLONY: Khasra Bicholi Mardana
INDORE. (M.P.)

OWNER'S NAME AND SIGNATURE

SHAUNAK S/O SUDHIR GHODKE, JYOTI W/O SHAUNAK GHODKE , JHELUM D/O SUDHIR GHODKE ,PRAMILA W/O SUDHIR GHODKE , JHELUM W/O RAJNEESH KHARE, MANISHA W/O SANDEEP MANUDHANE , NARENDRA S/O ROOPCHAND KANDHARI , VIPIN S/O NARENDRA KANDHARI

BUILDER'S INFORMATION

NAME : VIPIN S/O NARENDRA KANDHARI
LICENSE NO: BUILDER LIC. NO.-318 DATED 29/12/07

SEAL OF APPROVAL

CASE TYPE	REV
LOCATION	Non-Central Area
PLOT USE	Resi+Comm
PLOT SUB USE	Resi+Comm

AREA STATEMENT	SQ. M.
1. AREA OF PLOT	8100.00
2. DEDUTIONS (From Gross Plot Area)	
(a) ROAD SETBACK AREA (RW)	116.13
(b) OTHERS	0.00
TOTAL (a+b)	116.13
3. BALANCE PLOT AREA	7983.87
4. PERMISSIBLE F A R FACTOR	2.0000
PERMISSIBLE BUILT UP AREA	16432.27
PERMISSIBLE BUILT UP AREA	16432.27
5. SPECIAL CASES F A R	0.00
6. TOTAL PERMISSIBLE BUILT UP AREA	16432.27
7. PROPOSED AREAS	
(a) PROPOSED RESIDENTIAL AREA	13957.84
(b) PROPOSED COMMERCIAL AREA	2366.85
(c) PROPOSED INDUSTRIAL AREA	0.00
(d) PROPOSED SPECIAL USE AREA	0.00
TOTAL PROPOSED AREA (a+b+c+d)	16324.69
8. EXCESS SERVICE AREA	0.00
9. EXISTING BUILT UP AREA	0.00
10. OTHERS (SUBSTRUCTURE/PROJECTIONS)	105.37
11. TOTAL BUILT UP AREA PROPOSED (7 to10)	16430.06
12. CONSUMED FAR	0.9999
13. TOTAL SLAB AREA	29541.91
14. TOTAL PARKING AREA	6685.00

15. COVERAGE AREA	PERMISSIBLE	PROPOSED
	2395.16 (30.00%)	2251.07 (28.20%)

SPECIFICATIONS

CERTIFICATE OF AREA

CERTIFIED THAT I HAVE SURVEYED THE PLOT UNDER REFERENCE ON _____ _____ _____ AND THAT THE DIMENTIONS OF THE SIDES, ETC. OF THE PLOT STATED ON THE PLAN ARE AS MEASURED ON THE SITE AND THE AREA SO WORKED OUT IS _____ SQUARE METRES AND TALLIES WITH THE AREA STATED IN THE DOCUMENT OF OWNERSHIP / TOWN PLANNING SCHEME RECORDS.

SIGN OF CONSULTANT

LEGEND

- PLOT BOUNDARY SHOWN THICK BLACK
- PROPOSED WORK SHOWN RED FILLED IN
- DRAINAGE LINE SHOWN RED DOTTED
- WATERLINE SHOWN BLUE DOTTED
- EXISTING TO BE RETAINED HATCHED
- DEMOLISHION SHOWN HATCHED YELLOW

B.O. NAME : Vivesh Jain B. I. NAME : NADEEM KHAN

PREVIOUS SANCTION MEMO No: IMC/1663/DV3/BCM/2015 Date: 21/5/2015

CONSULTANT (Architect)

Mohit Paryani
Licence No.: ARCH/42

JOB NO.	DRG.NO.	SCALE	DRAWN BY	CHECKED BY
		1:100		

कार्यालय, नगर पालिका निगम इन्दौर
(स्वच्छ सर्वेक्षण अवार्ड)
Signature
Name Shankar Dhanuka Designation Commissioner
आयुक्त, नगर पालिका निगम इन्दौर, निवास योजना के अन्तर्गत स्वयं अपने / अधिकृत व्यक्ति द्वारा प्रस्तुत आवेदित दस्तावेज एवं अनुज्ञा पत्र के आधार पर अनुज्ञा में वर्णित समस्त शर्तों के अधीन अनुज्ञा प्रदानार्थी करते है।

Name - Vivesh Jain
Designation - Architect
Name - Vivesh Jain
Designation - Architect
Name - Nadeem Khan
Designation - Junior Architect
Name - Mohit Paryani
Designation - Consultant Architect

NAME OF MAP IMC/1663/DV3/BCM/2015 DATE 23-05-2018
SECTOR 2978 SHEET NO 1 / 4

In case permission is obtained by suppressing / misinterpretation of facts/false Retracted documents are subject the permission is liable for rejection

ISO_full_bleed_4A0_(1682.00_x_2378.00_MM)

PROJECT INFORMATION
PLOT NO: 93,94,15/34,15/33,15/32,15/31,15/30,15/29,15/4,15/3,15/2,15/1,3,81/1 ZONE : Zone 19 GULDIPY Khasra (Ashok Mart) INDORE (M.P.) area
OWNERS NAME AND SIGNATURE SHAUNAK S/O SIDHIR GHODKE , JYOTI W/O SHAUNAK GHODKE SIDHIR S/O SHRIKANT GHODKE , SHRIKANT S/O SHRIKANT GHODKE , SHEL JAILLUM W/O RAJNEESH KHARE , MANISHA W/O SIDHIR GHODKE , SHRIKANT S/O RAMCHANDRA GHODKE , SHRIKANT S/O RISHPCHAND KANDHARI , VIPIN S/O NARENDRA KANDHARI
BUILDER'S INFORMATION NAME : VIPIN S/O NARENDRA KANDHARI LICENSE NO: BUILDER LIC. NO.-316 DATED 29/12/07
SEAL OF APPROVAL

TENTH FLOOR PLAN

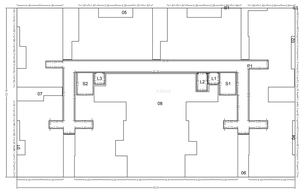

Polygon	Area
A-Block	1701.58
S1	8.27
S2	16.37
S3	50.66
S4	9.27
S5	46.11
S6	17.16
S7	19.28
S8	305.07
L1	4.58
L2	7.06
L3	4.45
P1	16.93
S1	13.44
S2	13.43
S3	0.00
Total	1928.05

FOURTH FLOOR PLAN

Polygon	Area
A-Block	112.53
S1	40.47
S2	50.98
L1	3.55
L2	3.55
P1	50.28
S1	16.78
S2	16.78
Total	479.45

FOURTH FLOOR PLAN

Polygon	Area
A-Block	1701.58
S1	8.27
S2	16.37
S3	50.66
S4	9.27
S5	46.11
S6	17.16
S7	19.28
S8	305.07
L1	4.58
L2	7.06
L3	4.45
P1	16.93
S1	13.44
S2	13.43
S3	0.00
Total	1928.05

SECOND FLOOR PLAN

Polygon	Area
A-Block	112.53
S1	40.47
S2	50.98
L1	3.55
L2	3.55
P1	50.28
S1	16.78
S2	16.78
Total	479.45

SECOND FLOOR PLAN

Polygon	Area
A-Block	1701.58
S1	8.27
S2	16.37
S3	50.66
S4	9.27
S5	46.11
S6	17.16
S7	19.28
S8	305.07
L1	4.58
L2	7.06
L3	4.45
P1	16.93
S1	13.44
S2	13.43
S3	0.00
Total	1928.05

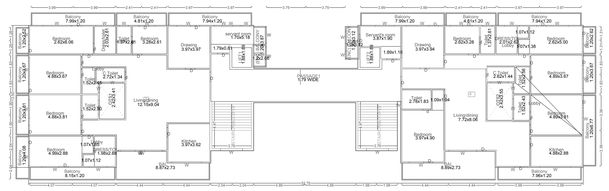

FOURTH FLOOR PLAN

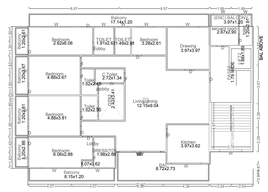

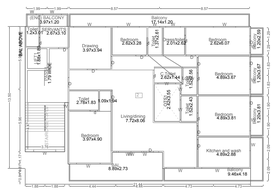

FIFTH FLOOR PLAN

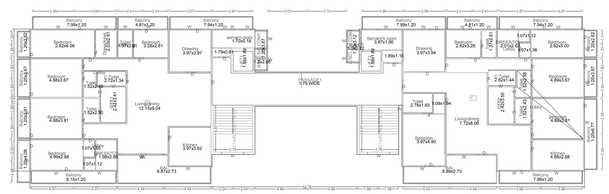

SIXTH FLOOR PLAN

FIFTH FLOOR PLAN

Polygon	Area
A-Block	289.33
L1	2.55
L2	3.55
P1	15.98
S1	16.78
Total	237.50

FIFTH FLOOR PLAN

Polygon	Area
A-Block	289.33
L1	2.55
L2	11.03
L3	3.55
P1	15.98
S1	0.00
Total	236.62

FIFTH FLOOR PLAN

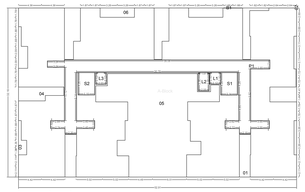

Polygon	Area
A-Block	1701.58
S1	8.27
S2	17.16
S3	9.27
S4	46.11
S5	304.28
S6	46.11
S7	4.58
L1	7.06
L2	4.45
P1	16.93
S1	13.44
S2	13.43
S3	0.00
Total	1928.05

THIRD FLOOR PLAN

Polygon	Area
A-Block	289.33
L1	2.55
L2	3.55
P1	15.98
Total	237.50

THIRD FLOOR PLAN

Polygon	Area
A-Block	289.33
L1	2.55
L2	11.03
L3	3.55
P1	15.98
S1	16.78
Total	236.62

THIRD FLOOR PLAN

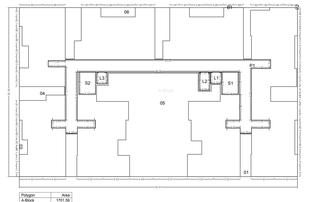

Polygon	Area
A-Block	1701.58
S1	17.16
S2	9.27
S3	46.11
S4	304.28
S5	46.11
S6	4.58
L1	7.06
L2	4.45
P1	16.93
S1	13.44
S2	13.43
S3	0.00
Total	1928.05

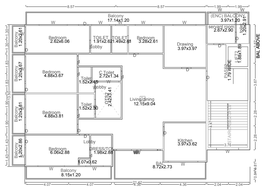

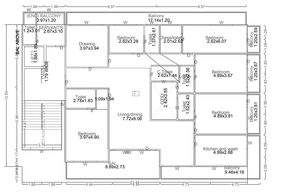

FIRST FLOOR PLAN

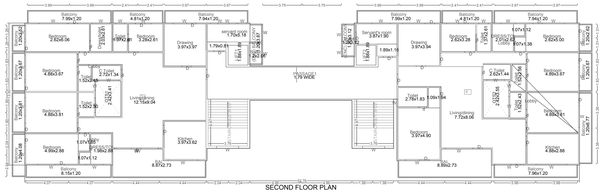

SECOND FLOOR PLAN

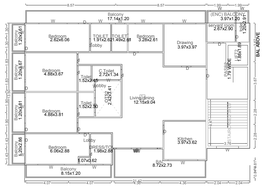

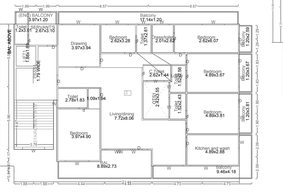

THIRD FLOOR PLAN

FIRST FLOOR PLAN

Polygon	Area
A-Block	289.33
L1	2.55
L2	3.55
P1	15.98
S1	16.78
Total	237.50

FIRST FLOOR PLAN

Polygon	Area
A-Block	289.33
L1	2.55
L2	11.03
L3	3.55
P1	15.98
S1	0.00
Total	236.62

FIRST FLOOR PLAN

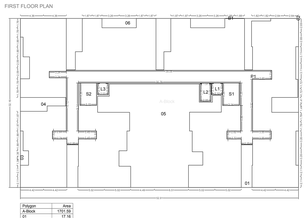

Polygon	Area
A-Block	1701.58
S1	17.16
S2	9.27
S3	46.11
S4	304.28
S5	46.11
S6	4.58
L1	7.06
L2	4.45
P1	16.93
S1	13.44
S2	13.43
S3	0.00
Total	1928.05

कार्यालय, नगर पालिक निगम इंदौर
(नगर नियोजन अनुभाग)
इंदौर (म.प्र.)
अनुमति — PROVISIONAL COMMENCEMENT
क्र. 3. पूर्व नियत नियम 4(4)(ब)(स) अनुसार किसी निर्माण के आवश्यक भाग अपनी / अधूरापूर्ण कार्य प्रस्तुत आवेदन पूर्णता एवं अनुमत्य पत्र के आधार पर अनुज्ञा में शर्तों अनुसार कार्य के आरंभ अनुज्ञा प्रदान की जाती है।
दिनांक ..... हस्ताक्षर ..... पदनाम .....

Note: Outdoor Gas Integration Building Plan/Layout plan Plot/Layout plan

B.O. NAME : Vivesh Jain	B. I. NAME : NADEEM KHAN
PREVIOUS SANCTION MEMO No. : IMC/16630/V/BCM/2015 Date : 2/3/2015	
CONSULTANT : (Architect)	
Archit. Parveen Licence No : ARC/442	
CAD NO. :	DRG.NO. : SCALE : DRAWN BY : CHECKED BY : 1:100
DRAWING NO. : 3978/01	DATE : 23-05-2018
REV NO : 3978	SHEET NO. : 3 x

In case permission is obtained by suppressing / misinterpretation of facts/false/fabricated documents are noticed the permission is liable for rejection

ISO_full_bleed_4A0_(1682.00_x_2378.00_MM)

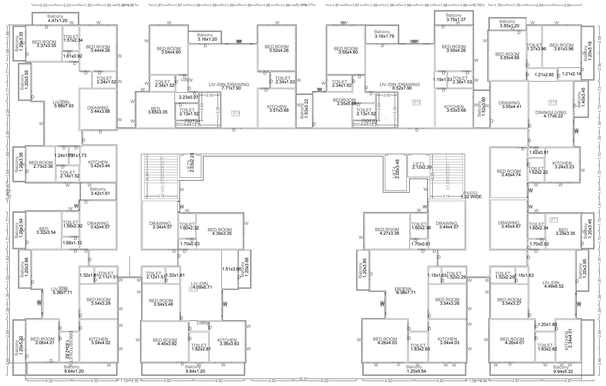

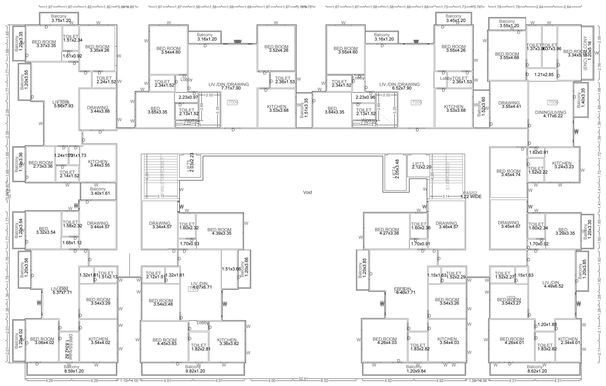

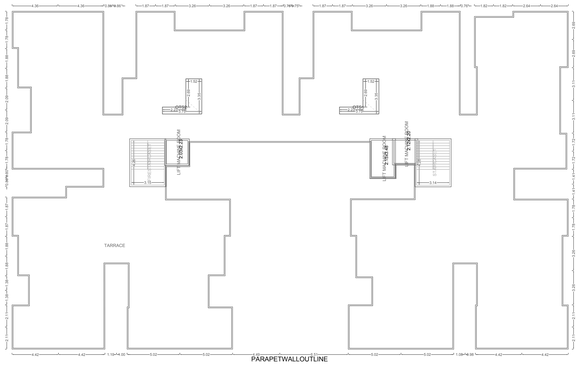

PARAPETWALLOUTLINE

PROJECT INFORMATION
PLOT NO: Kh.no.15/3/4,15/3/1,15/3/2,15/4/1,15/3/2,15/4/3,81/1/3 (MUNICIPAL NO.-) ZONE : Zone 19 COLONY: Khasra (Nohli Mard) INDORE (M.P.)
OWNERS NAME AND SIGNATURE SHAUNAK S/O SIGHAR GHOSHE , JYOTI W/O SHAUNAK GHOSHE SHAUNAK S/O SIGHAR GHOSHE , JYOTI W/O SHAUNAK GHOSHE SMT. JAILLUM W/O KALIMUDDIN AHMAD , MANSIKA S/O SIRAJUDDIN AHMAD , SIRAJUDDIN S/O ROOPCHAND KANDHAR , VIPIN S/O NARENDRA KANDHAR
BUILDER'S INFORMATION NAME : VIPIN S/O NARENDRA KANDHAR LICENSE NO: BUILDER LIC. NO.-318 DATED 29/12/07
SEAL OF APPROVAL
BUILDING: A (PROPOSE)

EIGHTH FLOOR PLAN

Polygon	Area
A-Block	10.62
L1	3.75
P1	16.75
S1	16.75
Total	238.04

EIGHTH FLOOR PLAN

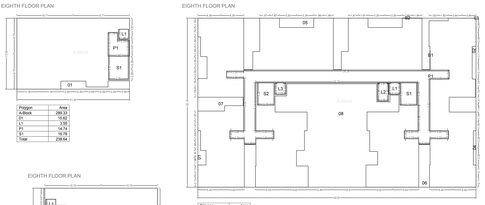

Polygon	Area
A-Block	1701.58
B1	6.37
B2	16.37
B3	50.46
B4	7.95
B5	46.11
B6	17.16
B7	13.08
B8	303.07
L1	4.58
L2	7.06
L3	4.45
P1	167.43
S1	13.44
S2	13.43
B9	0.00
B10	0.00
Total	1528.28

EIGHTH FLOOR PLAN

Polygon	Area
A-Block	292.25
L1	3.75
P1	17.31
S1	3.35
S2	3.35
Total	239.39

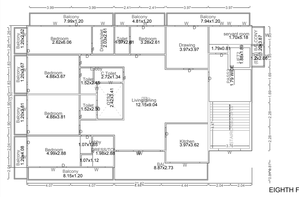

EIGHTH FLOOR PLAN

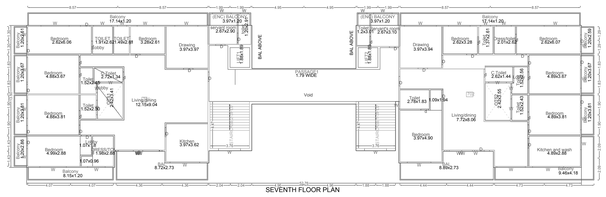

SEVENTH FLOOR PLAN

SIXTH FLOOR PLAN

Polygon	Area
A-Block	1701.58
B1	6.37
B2	16.37
B3	50.46
B4	7.95
B5	46.11
B6	17.16
B7	13.08
B8	303.07
L1	4.58
L2	7.06
L3	4.45
P1	167.43
S1	13.44
S2	13.43
B9	0.00
B10	0.00
Total	1528.28

SEVENTH FLOOR PLAN

Polygon	Area
A-Block	712.53
L1	40.82
L2	50.25
L3	3.35
P1	16.75
P1	52.92
S1	16.75
S2	52.92
Total	476.25

SEVENTH FLOOR PLAN

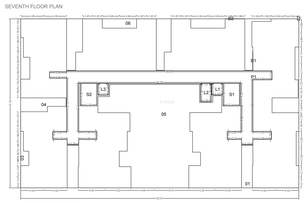

Polygon	Area
A-Block	1701.58
B1	6.37
B2	17.08
B3	6.37
B4	7.95
B5	302.38
B6	46.11
B7	4.58
L4	7.06
L5	4.45
P1	167.43
S1	13.44
S2	13.43
B8	0.00
B9	0.00
Total	1528.00

NINTH FLOOR PLAN

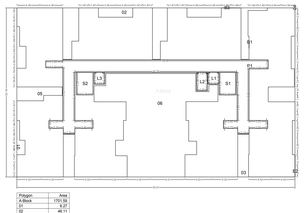

Polygon	Area
A-Block	1701.58
B1	6.37
B2	46.11
B3	4.58
B4	13.08
B5	16.16
B6	303.07
L1	4.58
L2	7.06
L3	4.45
P1	167.43
S1	13.44
S2	13.43
B7	0.00
B8	0.00
Total	1528.55

SIXTH FLOOR PLAN

Polygon	Area
A-Block	712.53
L1	40.82
L2	50.25
L3	3.35
P1	16.75
P1	16.75
S1	16.75
S2	16.75
Total	476.45

FRONT ELEVATION

RESIDENTIAL BLOCK B

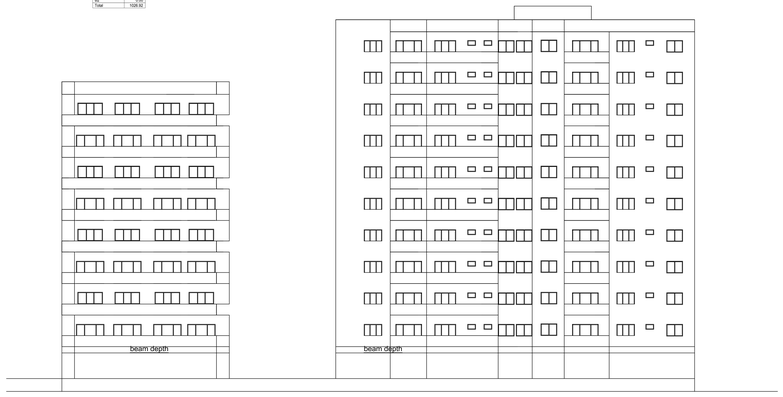

SIDE ELEVATION

NINTH FLOOR PLAN

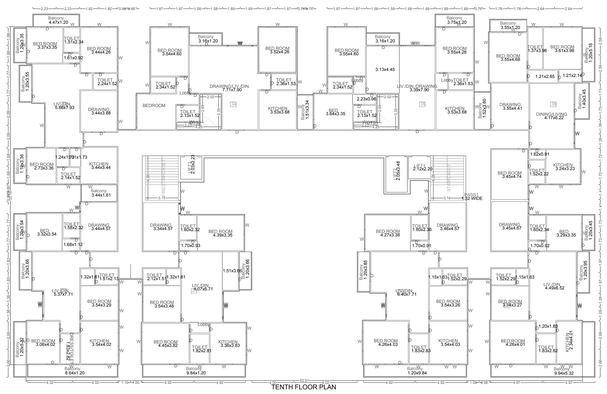

TENTH FLOOR PLAN

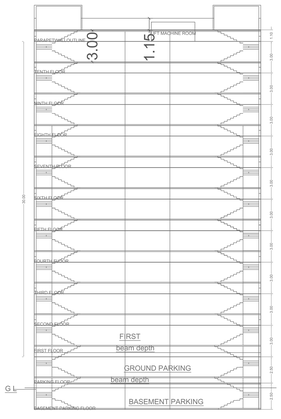

SECTION





SECTION

Name : Nadeem Khan
Designation : Building Engineer
Indore Municipal Corporation

आयोपाध्य, नगर पालिका निगम इन्दौर
(भवन निर्माण अनुज्ञा)
सूचि क्रमांक 2019/ 1 / 1 / 1
दिनांक 27/06/2019 दिनांक 27-Jun-2019
म. प्र. पूर्वी जिला निगम अधिनियम 1956 के अन्तर्गत भवन मानचित्र में संशोधित मानचित्र स्वीकृत किया जाता है। मानचित्र एवं अनुज्ञप्ति एक अनुज्ञप्ति एक के अन्दर एक अनुज्ञप्ति में वर्णित समस्त शर्तों के अधीन अनुज्ञा प्रदान की जाती है।

Name : Vinesh Jain
Designation : Additional Commissioner
Indore Municipal Corporation

B.O. NAME	Vinesh Jain	B.I. NAME	NADEEM KHAN
APPLICATION NO.	IND/19/0625/208386		
SANCTION MEMO	2019/ 1 / 1 / 5/2019		
CONSULTANT	[Architect]		
Abdul Razzak Licence No.	ARCH442		
JOB NO.	DRG NO.	SCALE	DRAWN BY / CHECKED BY
		1:100	
DRAWING NO.	RECEIVED DATE	23-05-2019	
NO NO	3978	SHEET NO.	3 / 4

In case permission is obtained by suppressing / misinterpretation of facts/false fabricated documents are noticed the permission is liable for rejection.

ISO_full_bleed_4A0_(1682.00_x_2378.00_MM)

BUILDING: 2 (COMM)

FLOOR WISE FAR STATEMENT: 2 (COMM)

FLOORS	FAR AREA (COMM)	(RES)	(NE)	(SE)	BALCONY	PASSAGE	STAIR	LIFT	TENEMENTS	TOTAL FAR AREA
PARAPETWALLOUTLINE	0.00	0.00	0.00	0.00	0.00	0.00	0.00	0.00	0	0.00
FIFTH FLOOR	394.80	22.40	0.00	50.94	91.08	22.05	8.75	1	1	417.21
FOURTH FLOOR	394.80	22.40	0.00	50.94	91.08	22.05	8.75	1	1	417.21
THIRD FLOOR	394.80	22.40	0.00	50.94	91.08	22.05	8.75	1	1	417.21
SECOND FLOOR	394.80	22.40	0.00	50.94	91.08	22.05	8.75	1	1	417.21
FIRST FLOOR	394.80	22.40	0.00	50.94	91.08	22.05	8.75	1	1	417.21
GROUND FLOOR	392.80	21.36	0.00	0.00	0.00	24.36	7.53	1	1	392.21
BASEMENT PARKING FLOOR	0.00	0.00	0.00	0.00	0.00	0.00	0.00	0	0	0.00
Total	2368.80	143.37	0.00	0.00	455.71	455.38	54.51	51.93	6	2513.03

FLOOR WISE SLAB AREA : 2 (COMM)		DEDUCTIONS					ADDITIONS					
	FAR AREA	VOID	I.E.SHAFT	LIFTCWR	OTHERS	BALCONY	PARKING	CELLERAGE	OTHERS	TOTAL SLAB AREA
PARAPETWALLOUTLINE	0.00	0.00	0.00	0.00	0.00	0.00	0.00	0.00	7.55	7.55
FIFTH FLOOR	417.21	55.45	0.00	0.00	8.70	91.08	0.00	0.00	0.00	517.27
FOURTH FLOOR	417.21	55.45	0.00	0.00	8.70	91.08	0.00	0.00	0.00	517.27
THIRD FLOOR	417.21	55.45	0.00	0.00	8.70	91.08	0.00	0.00	0.00	517.27
SECOND FLOOR	417.21	55.45	0.00	0.00	8.70	91.08	0.00	0.00	0.00	517.27
FIRST FLOOR	417.21	55.45	0.00	0.00	8.70	91.08	0.00	0.00	0.00	517.27
MEZZANINE @ FLOOR	372.80	377.15	0.00	0.00	7.53	0.00	0.00	0.00	0.00	165.13
GROUND FLOOR	466.00	0.00	0.00	0.00	7.53	0.00	0.00	0.00	0.00	466.00
BASEMENT PARKING FLOOR	0.00	0.00	0.00	0.00	0.00	0.00	545.54	0.00	7.53	545.54
TOTAL	3662.85	554.40	0.00	0.00	58.08	455.70	545.54	0.00	7.53	5410.08

FLOOR WISE CARPET AREA: 2 (COMM)

FLOOR	CARPET NAME	CARPET AREA	NAL AREA	TOTAL AREA
GROUND FLOOR PLAN	Hall	384.88	0.00	384.88
	C1	24.36	0.00	24.36
MEZZANINE @ FLOOR PLAN	C2	386.13	0.00	386.13
TYPICAL - 1, 2, 3, 4& 5 FLOOR PLAN	Hall 2	17.24	28.41	45.15
	C3	137.55	27.11	165.28
	C4	240.15	37.32	277.47

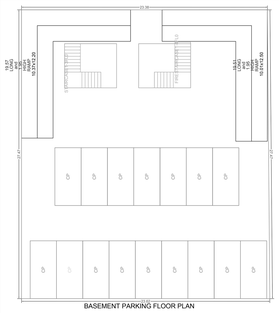

BASEMENT PARKING FLOOR PLAN

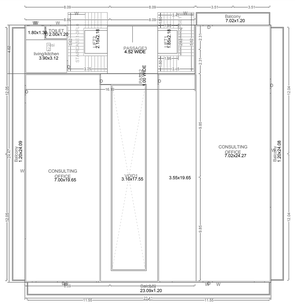

FOURTH FLOOR PLAN

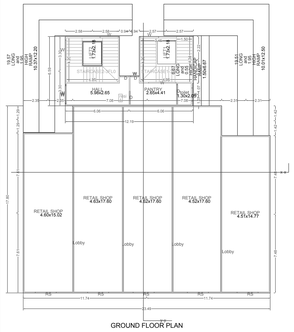

GROUND FLOOR PLAN

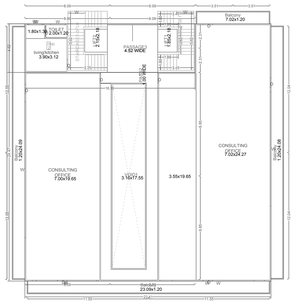

FIFTH FLOOR PLAN

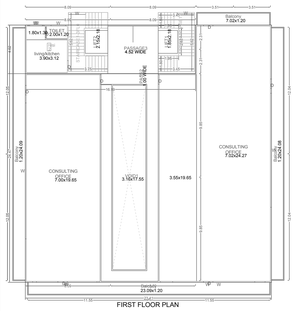

FIRST FLOOR PLAN

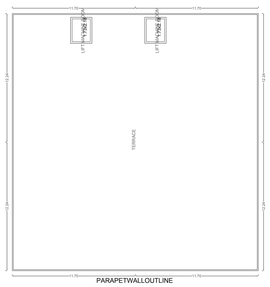

PARAPETWALLOUTLINE

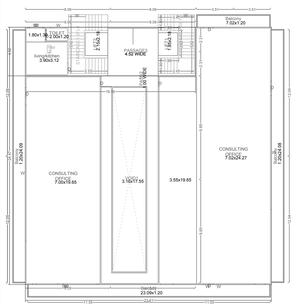

SECOND FLOOR PLAN

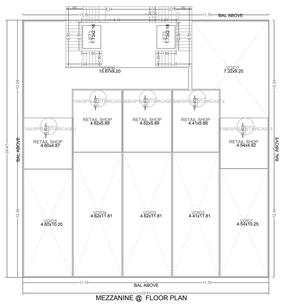

MEZZANINE @ FLOOR PLAN

THIRD FLOOR PLAN

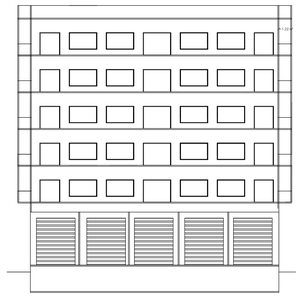

SECTION -X X
BLOCK A

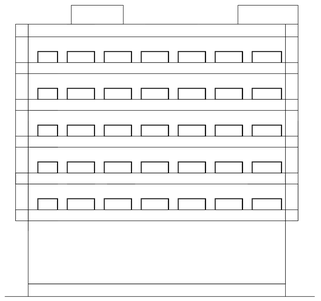

SIDE ELEVATION
BLOCK A

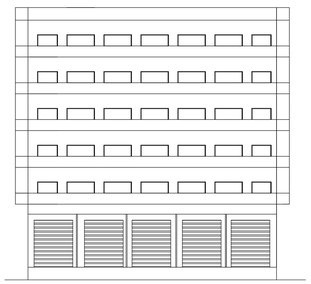

FRONT ELEVATION
BLOCK A

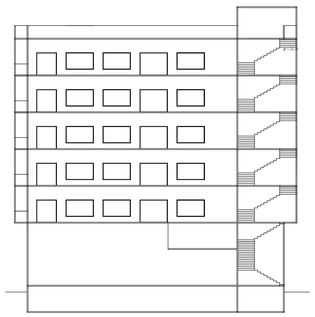

SECTION -Y Y
BLOCK A

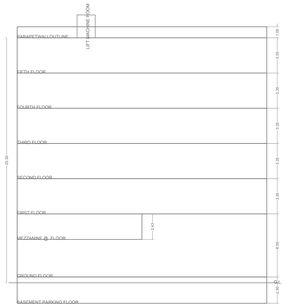
PARAPETWALLOUTLINE
LIFT 1.70x0.85
FIFTH FLOOR
FOURTH FLOOR
THIRD FLOOR
SECOND FLOOR
FIRST FLOOR
MEZZANINE @ FLOOR
GROUND FLOOR
BASEMENT PARKING FLOOR
21.00
3.00
3.00
3.00
3.00
3.00
3.00
3.00
3.00
3.00
1.50