

Valuation Report of the Immovable Property



Details of the property under consideration:

Name of Owner: **Shri.Jayprakash Kailaschandra Lahoti & Sau.Suvarna Jayprakash Lahoti**

Residential Open Land Bearing **Plot No. 3 & 4**, Survey No.232/2+232/3 ,Near Essar Petrol Pump, Ramchandra Nagar, Kala Nagar, Village –Mhasrul, Taluka – Nashik, District – Nashik, Pin Code – 422 004, State - Maharashtra, Country – India.

Longitude Latitude: 20°02'15.1"N 73°48'25.0"E

Think.Innovate.Create

Valuation Done for:

Bank of Baroda

Dwarka Circle Branch

Time Square Building, Dwarka Circle,
Nashik, PIN – 422 011, State - Maharashtra, Country - India.



Nashik : 4, 1st Floor, Madhusha Elite, Vrundavan Nagar, Jatra-Nandur Naka Link Road, Adgaon, Nashik - 422 003, (M.S.)
E-mail : nashik@vastukala.org, Tel. : +91 253 4068262 / 9890380564

Our Pan India Presence at :

Mumbai **Aurangabad** **Pune** **Rajkot**
Thane **Nanded** **Indore** **Raipur**
Delhi NCR **Nashik** **Ahmedabad** **Jaipur**

Regd. Office : B1-001, U/B Floor, Boomerang, Chandivali Farm Road, Andheri (East), Mumbai - 400 072, (M.S.), INDIA
TeleFax : +91 22 28371325/24
mumbai@vastukala.org



Valuation Report Prepared For: BOB/ Dwarka Circle Branch / Shri.Jayprakash Kailaschandra Lahoti (006407/2304565) Page 2 of 25

Vastu/Nashik/01/2024/006407/2304565

17/15-267-CCBS

Date: 17.01.2024

1. VALUATION OPINION REPORT

This is to certify that the property bearing Residential Open Land Bearing **Plot No. 3 & 4**, Survey No.232/2+232/3, Near Essar Petrol Pump, Ramchandra Nagar, Kala Nagar, Village –Mhasrul, Taluka – Nashik, District – Nashik, Pin Code – 422 004, State - Maharashtra, Country – India belongs **Shri.Jayprakash Kailaschandra Lahoti & Sau.Suvarna Jayprakash Lahoti**

Boundaries of the property.

North	:	Plot No.2
South	:	Plot No.5
East	:	7.50-Meter-Wide Colony Road
West	:	Survey No.232/1

Considering various parameters recorded, existing economic scenario, and the information that is available with reference to the development of neighborhood and method selected for valuation, we are of the opinion that, the property premises can be assessed and Fair Market Value for this particular purpose at:

Particulars	Fair Market Value In (₹)	Realizable Value In (₹)	Distress Sale Value In (₹)
Land	₹ 66,99,000/-	₹ 63,64,050/-	₹ 53,59,200/-

The valuation of the property is based on the documents produced by the concern. Legal aspects have not been taken into considerations while preparing this valuation report.

Hence certified

For **VASTUKALA CONSULTANTS (I) PVT. LTD.**

**Manoj
Chalikwar**
Director

Manoj B. Chalikwar

Registered Valuer

Chartered Engineer (India)

Reg. No. CAT-I-F-1763

Reg. No. IBBI/RV/07/2018/10366

BOB Empanelment No.: ZO:MZ:ADV:46:941

Encl: Valuation Report

Digitally signed by Manoj Chalikwar
DN: cn=Manoj Chalikwar, o=Vastukala
Consultants (I) Pvt. Ltd., ou=Mumbai,
email=manoj@vastukala.org, c=IN
Date: 2024.01.17 17:03:05 +05'30'

Auth. Sign.



www.vastukala.org

Nashik : 4, 1st Floor, Madhusha Elite, Vrundavan Nagar, Jatra-Nandur Naka Link Road, Adgaon, Nashik - 422 003, (M.S.)
E-mail : nashik@vastukala.org, Tel. : +91 253 4068262 / 9890380564

Our Pan India Presence at :

- | | | | |
|-----------|------------|-----------|--------|
| Mumbai | Aurangabad | Pune | Rajkot |
| Thane | Nanded | Indore | Raipur |
| Delhi NCR | Nashik | Ahmedabad | Jaipur |

- Regd. Office** : B1-001, U/B Floor, Boomerang, Chandivali Farm Road, Andheri (East), Mumbai - 400 072, (M.S.), INDIA
TeleFax : +91 22 28371325/24
mumbai@vastukala.org

Vastukala Consultants (I) Pvt. Ltd.

B1-001, U/B Floor, **Boomerang**, Chandivali Farm Road, Powai, Andheri (East), Mumbai – 400 072

To,

The Branch Manager,

Bank of Baroda

Dwarka Circle Branch

Time Square Building, Dwarka Circle,

Nashik, PIN – 422 011, State - Maharashtra, Country - India.

2. VALUATION REPORT (IN RESPECT OF LAND)

I	General								
1.	<table border="0"> <tr> <td>Purpose for which the valuation is made</td> <td>:</td> <td>As per the request from Bank of Baroda, Regional Office Branch to assess Fair market value of the property for banking purpose</td> </tr> </table>	Purpose for which the valuation is made	:	As per the request from Bank of Baroda, Regional Office Branch to assess Fair market value of the property for banking purpose					
Purpose for which the valuation is made	:	As per the request from Bank of Baroda, Regional Office Branch to assess Fair market value of the property for banking purpose							
2.	<table border="0"> <tr> <td>a) Date of inspection</td> <td>:</td> <td>17.01.2024</td> </tr> <tr> <td>b) Date on which the valuation is made</td> <td>:</td> <td>17.01.2024</td> </tr> </table>	a) Date of inspection	:	17.01.2024	b) Date on which the valuation is made	:	17.01.2024		
a) Date of inspection	:	17.01.2024							
b) Date on which the valuation is made	:	17.01.2024							
3.	<p>List of documents produced for perusal</p> <ol style="list-style-type: none"> Copy Sale deed Vide No.634/2006 Dated.30.12.2006 Copy of Approved Layout Plan No.LND/WS/49 Dated.18.10.2005, issued by Assistant Director of town Planning Department, Nashik Municipal Corporation, Nashik Copy of NA Order Letter No.05 Dated.06.06.2005, issued by Collector Office, Nashik. 								
4.	<table border="0"> <tr> <td>Name of the owner(s) and his / their address (es) with Phone no. (details of share of each owner in case of joint ownership)</td> <td>:</td> <td> <p>Shri.Jayprakash Kailaschandra Lahoti & Sau.Suvarna Jayprakash Lahoti</p> <p>Address: Residential Open Land Bearing Plot No. 3 & 4, Survey No.232/2+232/3, Near Essar Petrol Pump, Ramchandra Nagar, Kala Nagar, Village –Mhasrul, Taluka – Nashik, District – Nashik,Pin Code – 422 004, State - Maharashtra, Country – India.</p> <p>Contact Person: Shri.Jayprakash Kailaschandra Lahoti (Owner) Mb.: +91 9021337843.</p> </td> </tr> </table>	Name of the owner(s) and his / their address (es) with Phone no. (details of share of each owner in case of joint ownership)	:	<p>Shri.Jayprakash Kailaschandra Lahoti & Sau.Suvarna Jayprakash Lahoti</p> <p>Address: Residential Open Land Bearing Plot No. 3 & 4, Survey No.232/2+232/3, Near Essar Petrol Pump, Ramchandra Nagar, Kala Nagar, Village –Mhasrul, Taluka – Nashik, District – Nashik,Pin Code – 422 004, State - Maharashtra, Country – India.</p> <p>Contact Person: Shri.Jayprakash Kailaschandra Lahoti (Owner) Mb.: +91 9021337843.</p>					
Name of the owner(s) and his / their address (es) with Phone no. (details of share of each owner in case of joint ownership)	:	<p>Shri.Jayprakash Kailaschandra Lahoti & Sau.Suvarna Jayprakash Lahoti</p> <p>Address: Residential Open Land Bearing Plot No. 3 & 4, Survey No.232/2+232/3, Near Essar Petrol Pump, Ramchandra Nagar, Kala Nagar, Village –Mhasrul, Taluka – Nashik, District – Nashik,Pin Code – 422 004, State - Maharashtra, Country – India.</p> <p>Contact Person: Shri.Jayprakash Kailaschandra Lahoti (Owner) Mb.: +91 9021337843.</p>							
5.	<p>Brief description of the property (Including Freehold / freehold etc.):</p> <p>The property is located in a developing Residential area having good infrastructure, well connected by road and train. The immovable property comprises of Freehold Residential land and structures thereof. It is located at about 13 km. travelling distance from Nashik Road Railway Station.</p> <p>Plot: The plot under valuation is Freehold residential plot. As per Sale deed and Layout Plan Plot area is 231.00 Sq. M., which is considered for valuation.</p> <table border="1"> <thead> <tr> <th>Plot No.</th> <th>Plot Area (in Sq.M)</th> </tr> </thead> <tbody> <tr> <td>3</td> <td>115.50</td> </tr> <tr> <td>4</td> <td>115.50</td> </tr> <tr> <td>Total Plot Area</td> <td>231.00</td> </tr> </tbody> </table>	Plot No.	Plot Area (in Sq.M)	3	115.50	4	115.50	Total Plot Area	231.00
Plot No.	Plot Area (in Sq.M)								
3	115.50								
4	115.50								
Total Plot Area	231.00								



Think.Innovate.Create

Vastukala Consultants (I) Pvt. Ltd.

An ISO 9001:2015 Certified Company

www.vastukala.org



5a	Total Lease Period & remaining period (if Freehold)	:	N.A., the land is Freehold	
6.	Location of property	:		
	a) Plot No. / Survey No.	:	Survey No.232/2+232/3, Plot No. 3 & 4	
	b) Door No.	:	Residential Open Land Bearing Plot No. 3 & 4	
	c) C.T.S. No. / Village	:	Village –Mhasrul	
	d) Ward / Taluka	:	Taluka – Nashik	
	e) Mandal / District	:	District – Nashik	
7.	Postal address of the property	:	Residential Open Land Bearing Plot No. 3 & 4 , Survey No.232/2+232/3 ,Near Essar Petrol Pump, Ramchandra Nagar, Kala Nagar, Village –Mhasrul, Taluka – Nashik, District – Nashik, Pin Code – 422 004, State - Maharashtra, Country – India	
8.	City / Town	:	Village –Mhasrul	
	Residential area	:	Yes	
	Commercial area	:	No	
	Industrial area	:	No	
9.	Classification of the area	:		
	i) High / Middle / Poor	:	Middle Class	
	ii) Urban / Semi Urban / Rural	:	Urban	
10.	Coming under Corporation limit / Village Panchayat / Municipality	:	Village –Mhasrul Assistant Director of town Planning Department, Nashik Municipal Corporation, Nashik	
11.	Whether covered under any State / Central Govt. enactments (e.g., Urban Land Ceiling Act) or notified under agency area/ scheduled area / cantonment area	:	No	
12.	In Case it is Agricultural land, any conversion to house site plots is contemplated	:	N.A.	
13.	Dimensions / Boundaries of the property		A	B
			As per the Deed	Actuals
	North		Plot No.2	Plot No.2
	South		Plot No.5	Plot No.5
	East		7.50-Meter-Wide Colony Road	7.50-Meter-Wide Colony Road
	West		Survey No.232/1	Survey No.232/1
13.1	Whether Boundaries Matching with Actual	:	Yes	
13.2	Latitude, Longitude & Co-ordinates of the site	:	20°02'15.1"N 73°48'25.0"E	
14.	Extent of the site	:	Plot Area = 231.00 Sq.M	
15.	Extent of the site considered for Valuation (least of 13A& 13B)	:	(As per Sale deed and Layout Plan)	
16	Whether occupied by the owner / tenant? If occupied by tenant since how long? Rent received per month.	:	Vacant Plot	
II	CHARACTERSTICS OF THE SITE			



Think.Innovate.Create

Vastukala Consultants (I) Pvt. Ltd.

An ISO 9001:2015 Certified Company

www.vastukala.org



1.	Classification of locality	:	Good
2.	Development of surrounding areas	:	Developing
3.	Possibility of frequent flooding/ submerging	:	No
4.	Feasibility to the Civic amenities like School, Hospital, Bus Stop, Market etc.	:	All available near by
5.	Level of land with topographical conditions	:	Plain
6.	Shape of land	:	Rectangular
7.	Type of use to which it can be put	:	For Residential purpose
8.	Any usage restriction	:	Residential
9.	Is plot in town planning approved layout?	:	N.A.
10.	Corner plot or intermittent plot?	:	Intermittent (R)
11.	Road facilities	:	Yes
12.	Type of road available at present	:	B.T. Road
13.	Width of road – is it below 20 ft. or more than 20 ft.	:	Above 20 Ft
14.	Is it a Land – Locked land?	:	No
15.	Water potentiality	:	Available
16.	Underground sewerage system	:	N.A.as the property is an open plot
17.	Is Power supply is available in the site	:	Available
18.	Advantages of the site	:	Located in developing area
19.	Special remarks, if any like threat of acquisition of land for publics service purposes, road widening or applicability of CRZ provisions etc. (Distance from sea-cost / tidal level must be incorporated)	:	No
Part – A (Valuation of land)			
1	Size of plot	:	Plot Area = 231.00 Sq.M (As per Sale deed and Layout Plan)
	North & South	:	--
	East & West	:	--
2	Total extent of the plot	:	As per valuation table
3	Prevailing market rate (Along With details / reference of at least two latest deals / transactions with respect to adjacent properties in the areas)	:	₹ 25,000.00 to ₹ 35,000.00 per Sq. M.
4	Guideline rate obtained from the Registrar's Office	:	₹ 13,500.00 per Sq. M.
	In case of variation of 20% or more in the valuation proposed by the valuer and the Guideline value provided in the State Govt. notification or Income Tax Gazette justification on variation has to be given.	:	It is a foregone conclusion that market value is always more than RR prices. As the RR rates are fixed by respective state governments for computing stamp duty / regn. Fees. Thus, the rates differ from place to place and location. Amenities per se as evident from the fact that even RR rates decided by Govt. differ.
5	Assessed / adopted rate of valuation	:	₹ 29,000.00 per Sq. M.
6	Estimated value of land	:	₹ 66,99,000.00
Part – B (Valuation of Building)			
1	Technical details of the building	:	
	a) Type of Building (Residential / Commercial / Industrial)	:	N.A.as the property is an open plot



b) Type of construction (Load bearing / RCC / Steel Framed)	:	N.A.as the property is an open plot
c) Year of construction	:	N.A.as the property is an open plot
d) Age of the building	:	N.A.as the property is an open plot
e) Life of the building estimated	:	N.A.as the property is an open plot
f) Number of floors and height of each floor including basement, if any	:	N.A.as the property is an open plot
g) Plinth area floor-wise	:	N.A.as the property is an open plot
h) Condition of the building	:	N.A.as the property is an open plot
i) Exterior – Excellent, Good, Normal, Poor	:	N.A.as the property is an open plot
ii) Interior – Excellent, Good, Normal, Poor	:	N.A.as the property is an open plot
i) Date of issue and validity of layout of approved map	:	Copy of Approved Layout Plan No.LND/WS/49 Dated.18.10.2005, issued by Assistant Director of town
j) Approved map / plan issuing authority	:	Planning Department, Nashik Municipal Corporation, Nashik Assistant Director of town Planning Department, Nashik Municipal Corporation, Nashik
k) Whether genuineness or authenticity of approved map / plan is verified	:	Yes
l) Any other comments by our empanelled valuers on authentic of approved plan	:	No

Specifications of construction (floor-wise) in respect of

Sr. No.	Description	
1.	Foundation	: N.A.as the property is an open plot
2.	Basement	: N.A.as the property is an open plot
3.	Superstructure	: N.A.as the property is an open plot
4.	Joinery / Doors & Windows (Please furnish	:
5.	details about size of frames, shutters,	:
6.	glazing, fitting etc. and specify the species	:
7.	of timber	:
8.	RCC Works	: N.A.as the property is an open plot
9.	Plastering	: N.A.as the property is an open plot
10.	Flooring, Skirting, dado	: N.A.as the property is an open plot
11.	Special finish as marble, granite, wooden paneling, grills etc.	: N.A.as the property is an open plot
12.		
13.	Roofing including weatherproof course	: N.A.as the property is an open plot
14.	Drainage	: N.A.as the property is an open plot
15.	Compound Wall	:
	Height	: 5' Feet Compound Wall
	Length	:
	Type of construction	:
16.	Electrical installation	:
	Type of wiring	: N.A.as the property is an open plot
	Class of fittings (superior / ordinary / poor)	: N.A.as the property is an open plot
	Number of light points	: N.A.as the property is an open plot
	Fan points	: N.A.as the property is an open plot
	Spare plug points	: N.A.as the property is an open plot

	Any other item	:	N.A.as the property is an open plot
17.	Plumbing installation		
	a) No. of water closets and their type	:	N.A.as the property is an open plot
	b) No. of wash basins	:	N.A.as the property is an open plot
	c) No. of urinals	:	N.A.as the property is an open plot
	d) No. of bath tubs	:	N.A.as the property is an open plot
	e) Water meters, taps etc.	:	N.A.as the property is an open plot
	f) Any other fixtures	:	N.A.as the property is an open plot

Part – C (Extra Items)		:	Amount in ₹
1.	Portico	:	N.A.as the property is an open plot
2.	Ornamental front door	:	N.A.as the property is an open plot
3.	Sit out / Verandah with steel grills	:	N.A.as the property is an open plot
4.	Overhead water tank	:	N.A.as the property is an open plot
5.	Extra steel / collapsible gates	:	N.A.as the property is an open plot
	Total		
Part – D (Amenities)		:	Amount in ₹
1.	Wardrobes	:	N.A.as the property is an open plot
2.	Glazed tiles	:	N.A.as the property is an open plot
3.	Extra sinks and bathtub	:	N.A.as the property is an open plot
4.	Marble / ceramic tiles flooring	:	N.A.as the property is an open plot
5.	Interior decorations	:	N.A.as the property is an open plot
6.	Architectural elevation works	:	N.A.as the property is an open plot
7.	Paneling works	:	N.A.as the property is an open plot
8.	Aluminum works	:	N.A.as the property is an open plot
9.	Aluminum handrails	:	N.A.as the property is an open plot
10.	False ceiling	:	N.A.as the property is an open plot
	Total		
Part – E (Miscellaneous)		:	Amount in ₹
1.	Separate toilet room	:	N.A.as the property is an open plot
2.	Separate lumber room	:	N.A.as the property is an open plot
3.	Separate water tank / sump	:	N.A.as the property is an open plot
4.	Trees, gardening	:	N.A.as the property is an open plot
	Total		N.A.as the property is an open plot
Part – F (Services)		:	Amount in ₹
1.	Water supply arrangements	:	N.A.as the property is an open plot
2.	Drainage arrangements	:	N.A.as the property is an open plot
3.	Compound wall	:	N.A.as the property is an open plot
4.	C.B. deposits, fittings etc.	:	N.A.as the property is an open plot
5.	Pavement	:	N.A.as the property is an open plot
	Total		

Government Value

Particulars	Area in Sq. M.	Rate in ₹	Value in ₹
Land	231.00	13,500.00	31,18,500.00
Total			31,18,500.00

3. TOTAL ABSTRACT OF THE ENTIRE PROPERTY

Land:

Particulars	Area in Sq. M.	Rate in ₹	Value in ₹
Land	231.00	29,000.00	₹ 66,99,000.00
		Fair Market Value In (₹)	₹ 66,99,000.00
		Realizable Value In (₹)	₹ 63,64,050.00
		Distress Sale Value In (₹)	₹ 53,59,200.00
Remarks:			

Justification for price / rate

The Market Value of the property is based on facts of markets discovered by us during our enquiries, however the government rate value in this case is less than the market value arrived by us. We are of the opinion that the value arrive by us will prove to be correct if an Auction of the subject property is carried out. As far as Market Value in Index II is concerned, it is not possible to comment on same, may be government rates are fixed by sampling during same point of time in part and whereas, Market values change every month.

In most of the cases the actual deal amount or Transaction value is not reflected in Index II because of various Market practices. As Valuer, we always try to give a value which is correct reflection of actual transaction value irrespective of any factors in market.

Method of Valuation / Approach

The cost approach is a Real Property Valuation method which considers the value of a property as the cost of the land plus the replacement cost of the building (construction costs) minus the physical and functional depreciation. This approach is most commonly used for real estate properties that are not easily sold like schools, hospitals, government buildings and above type of property.

Land cost can be estimated using the Sales Comparison Approach by studying recent sales of land close to the subject property, and these sales should be comparable in size and location with subject property.

There are different ways to estimate replacement costs, the most common being finding out the cost to build a square foot of comparable properties multiplied by the total square footage of the building. The cost approach is commonly used for Residential Bungalow, Residential Building and properties mentioned above.

As the property is an Residential land and building thereof, we have adopted Cost approach / Land and Building Method for the purpose of valuation. The Price for similar type of property in the nearby vicinity is in the range of ₹ 25,000.00 to ₹ 30,000.00 per Sq. M. for land and Structure thereof Considering the rate with attached report, current market conditions, demand and supply position, Land size, location, sustained demand for Residential building / Plot, all round development of commercial and Residential application in the locality etc.

We estimate ₹ 29,000.00 per Sq. M. for Land with appropriate cost of construction for valuation.

i) Saleability	Good
ii) Likely rental values in future in and	-
iii) Any likely income it may generate	-



Think.Innovate.Create





Vastukala Consultants (I) Pvt. Ltd.

An ISO 9001:2015 Certified Company

www.vastukala.org

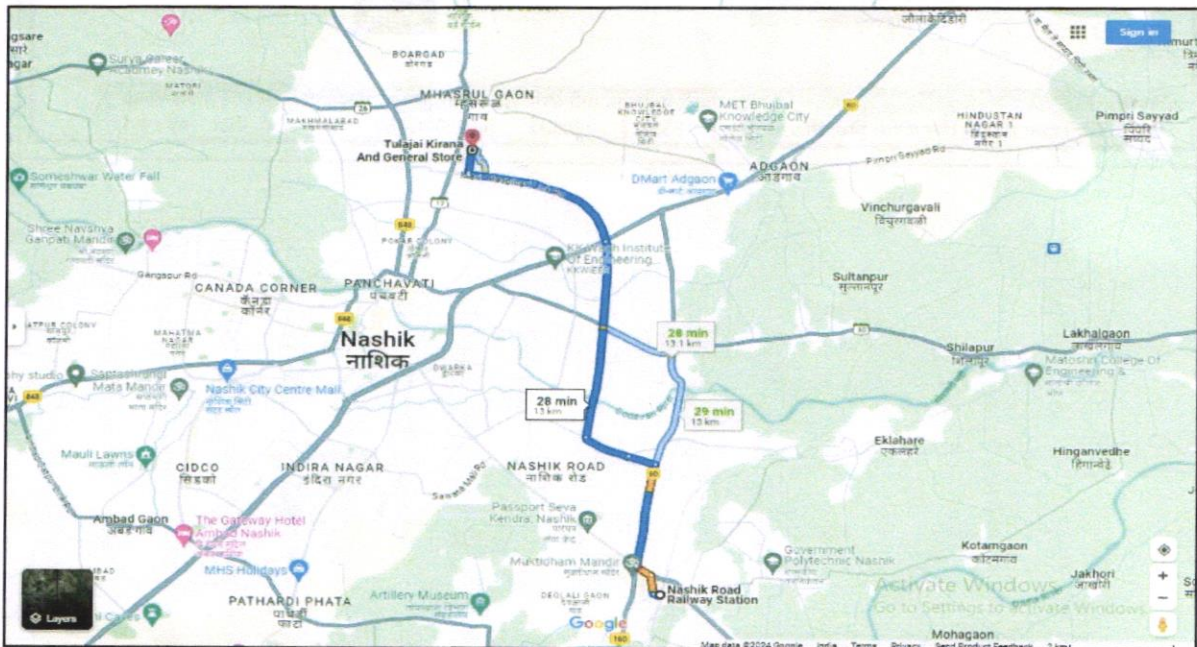


ACTUAL SITE PHOTOGRAPHS



ROUTE MAP OF THE PROPERTY

Site u/r



Longitude Latitude: 20°02'15.1"N 73°48'25.0"E

Note: The Blue line shows the route to site from nearest Railway Station (Nashik – 13 Km)



Think.Innovate.Create


Vastukala Consultants (I) Pvt. Ltd.

An ISO 9001:2015 Certified Company

www.vastukala.org




4. READY RECKONER RATE



Department of Registration and Stamp
Government of Maharashtra

नोंदणी व मुद्रांक विभाग
महाराष्ट्र शासन



Annual Statement of Rates Ver. 2.0 (बाजारमूल्य दर पत्रक आवृत्ती 2.0)

HomeValuation Guidelines | User Manual

Year: Language:

Selected District:

Select Taluka:


Select Village:

Search By: Survey No. Location

Enter Survey No:


उपविभाग	वृत्ती जमीन	निवासी सदनिका	ऑफिस	दुकाने	औद्योगिक	एकक (Rs./)	Attribute
16.1 - दिंडोरी रस्ता रहिवास विभागातील मिळकती प्र.चौ.मी.	13500	35000	40250	43750	0	चौ. मीटर	सर्वेक्षण नंबर

Think.Innovate.Create



Think.Innovate.Create

Vastukala Consultants (I) Pvt. Ltd.
An ISO 9001:2015 Certified Company www.vastukala.org



VASTUKALA CONSULTANTS (I) PVT. LTD.
Valuation & Appraisement
Interior Designers
Civil Engineers (I)
Chartered Accountants
(Member's Engineer)

5. PRICE INDICATORS

99acres Buy ▾ Enter Locality / Project / Society / Landmark 🔍 Post property

Home ▾ Property in Nashik ▾ Plots in Nashik

Posted on Feb 17, 2021 | Under Construction

19.51 Lac @ 3,010 per sq ft
Estimated EMI ₹15,583

Residential Land/Plot for Sale
in Mhasrul, Nashik, Maharashtra

Open status **NOT AVAILABLE** Website: <http://maharashtra.mhacresonline.gov.in>

Overview Owner Details Explore Locality Recommendations

Property (3)

Dimensions
Plot area 648 sq.ft. ✓
1 x b: 36.00 ft. (17.07 m.) x 12.00 ft. (3.66 m.)

Price
₹19.51 Lac+ Govt Charges & Tax
@ 3,010 per sq.ft. (All inclusive, negotiable)

Address
Mhasrul, Nashik

Facing
East

Corner Property
Yes

Authority approved
Yes

Gated Society
Yes

No. of Open Sides
1

Photos (3/3)

Home ▾ Nashik ▾ Mhasrul Gaon ▾ Plot for Sale in Mhasrul Gaon ▾ Residential Plot

Last updated: Feb 12, 2023

Residential Plot

Atoz properties, Mhasrul Gaon, Nashik

₹71.0 L EMI starts at 37,600 K

Contact Seller

SHARE SAVE

300 sq.yd
Plot Area

23.67 K/sq.yd
Avg. Price

Immediate
Possession status

East facing
Facing



Saledeed

P. No. 324

588
2009

CUSTOMER COPY

Depositor: श्री. जयप्रकाश कैलासचंद्र लाहोरी
Pay to: COBO, Act. Stamp Duty
Date: 30/09/09

Franching Value	Rs.	9E200
Service Charges	Rs.	90
Total	Rs.	9E290

Rate of Stamp duty Franching only
0.12% (5.4%) कैलासचंद्र लाहोरी

CD / Cheque No. 588
Drawn on Bank श्री. जयप्रकाश कैलासचंद्र लाहोरी
(FOR BANK USE ONLY)

Item No. 3
Franching Sr. No. 38135
138050
V. P. NAGRAJ

नसल-३
पत्र क्र. (EJK/2008)
9-29

श्री. जयप्रकाश कैलासचंद्र लाहोरी.
पत्ता: लाहोरी
हस्ताक्षर श्री. जयप्रकाश कैलासचंद्र लाहोरी
पत्ता क्र. 1287

For The Anala Urban Co-op. Bank Ltd. B. Nashik
Authorized Signature
V. P. NAGRAJ

शुद्धीकरण किया है.
संशोधित दस्तावेज प्रेषित है.
संशोधित प्रस्तावक स्वामी
संशोधित विपरीत स्वामी
मुद्रक नुस्खा स्वामी

श्री. श्री. श्री.
फोटो सहित प्रेषित.
फोटो सहित प्रेषित 30 बाह्य विवेक इलाहाबाद
पत्र क्र. 38135 के विषय में प्रेषित.

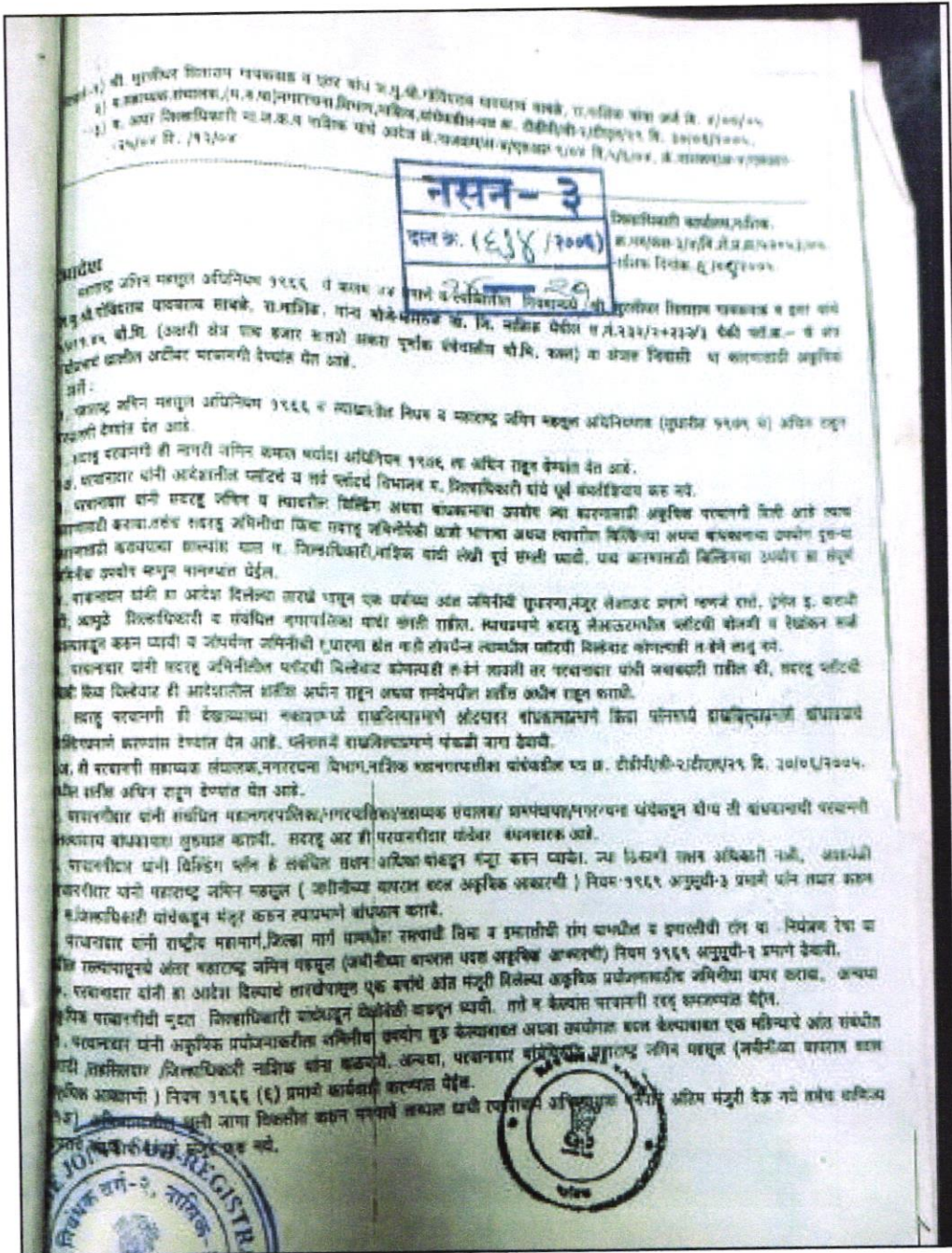
INDIA
00162004-85887
16-1-6
00162004-85887

- पत्र क्र. (EJK/2008)
3-29
- ५) कु. गिरधर सुनीलदास माधवदास
अव - २१, पंदा - शेरी व पंचनाम
परील लिखू देणा क्र. १ ते ५
रा. मु.पो. वाठरनाथ, ता. वि. नाशिक.
 - ६) श्री. शोभा चंद्रसेखर चिंफले
अव - ४१, पंदा - वाठरनाथ व शेरी,
रा. मु.पो. मातोशे ता. वि. नाशिक.
 - ७) श्री. बंदाजीजी माधवदास पंचनाम
अव - २९, पंदा - वाठरनाथ व शेरी
रा. मु.पो. वाठरनाथ ता. वि. नाशिक.
 - ८) श्री. सदाशिव नाना पाटील
अव - ५३ पंदा - शेरी
 - ९) श्री. कृष्ण नाना पाटील
अव - ५१ पंदा - शेरी
 - १०) श्री. विजय नाना पाटील
अव - ४८ पंदा - वाठरनाथ
 - ११) श्री. संजय नाना पाटील
अव - ४१ पंदा - शेरी
बील क्र. ८ ते ११ हे सर्व रा. ४२२७,
खला नोक, पंचवटी, नाशिक. - १
 - १२) श्री. विजया वासुदास खोटे
अव - ३० पंदा - मिठूल
रा. उमिया, प्लॉट नं. २, कुष्मन्ध
पंचवटी, नाशिक. - १
 - १३) श्रीमती. शिला माधुकर पाटील
अव - ४९ पंदा - शेरी
रा. तिवरगा, पंचवटी, नाशिक. १
इंदिरा नाना पाटील
अव - ५४ पंदा - शेरी
मानवी नाना पाटील
अव - ४५ पंदा - वाठरनाथ
रा. ४२२७, खला नोक,
पंचवटी, नाशिक. - १
- संपत्ती देणा नं. १

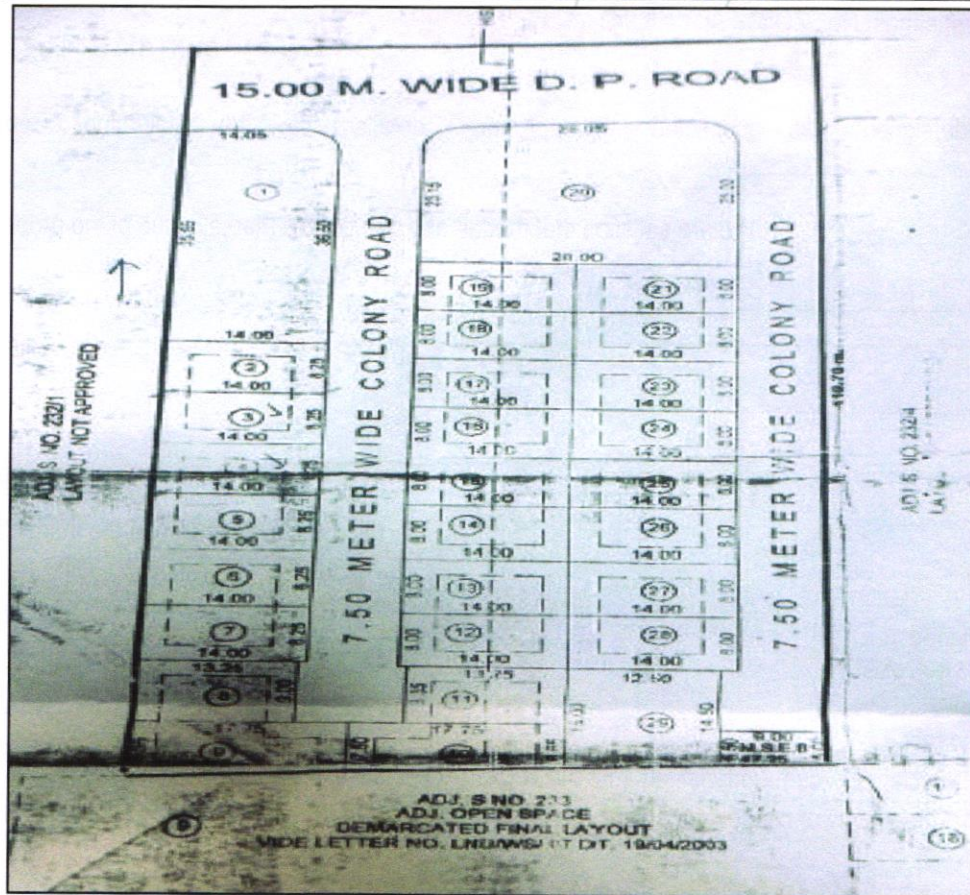
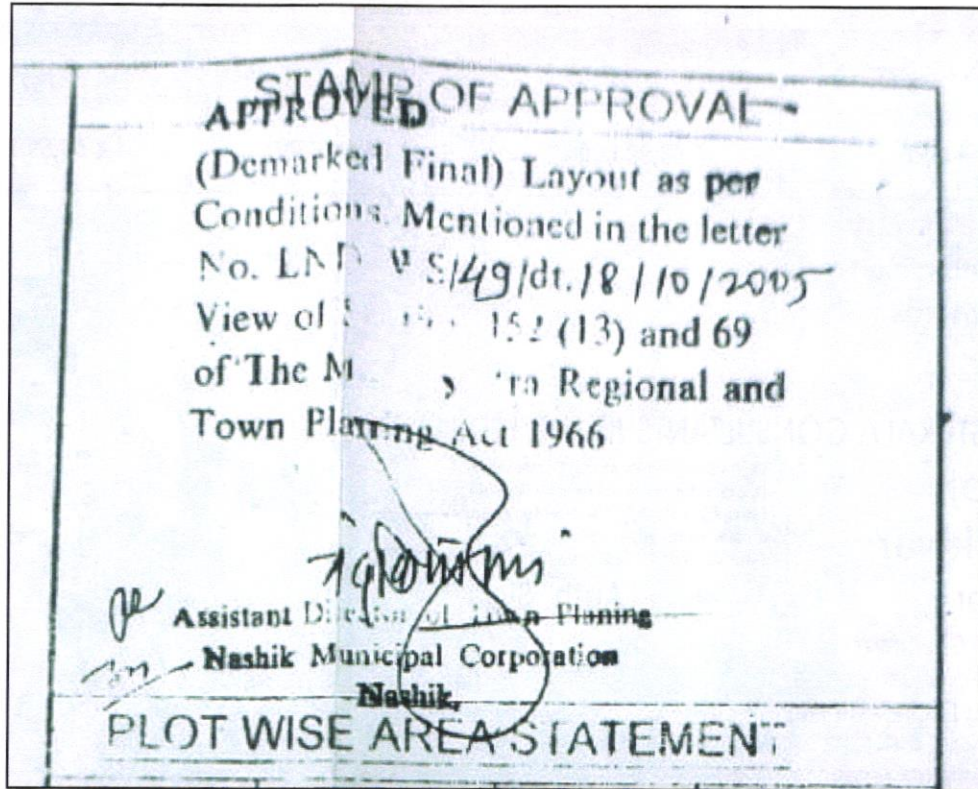


<p>१६) श्री.सुधाकर गणपत वेटे वय - ५९ वर्ष - शेती प. मधुवन कोलनी, मखमलवाड रोड, पंचवटी, नाशिक. - ३</p>	<p>प्लॉट नं. ७३४ / १०१९ १-२९</p>
<p>१७) श्री. गुलाब गणपत वेटे वय - ३६ वर्ष - शेती प. मु.पो. नाणेवाड, का. वि.शेती, वि.नाशिक.</p>	<p>संमती देणार नं. १</p>
<p>१८) सौ.कान्ताबाई वेंडीकराव वेळळे वय - ५६ वर्ष - शेती व परवान प. मु.पो. माडसोडणी, ता.वि.नाशिक. सहील संमती देणार क्र. १ ते १८ यांचे तर्फे ज.मु. श्री. गोविंदराव कादकराव साबळे वय - ४३ वर्ष, पंसा - शेती व विन्टर- टेम्प्लफ, ऑ. ७, पशिला मजला, अर्जुन चौबर्डी, अशोक स्तंभ, नाशिक. प्लॉट नं. १ ए डी सी पी एल २९६० एच आणि</p>	<p>संमती देणार नं. १</p>
<p>१) श्री. गोविंदराव कादकराव साबळे वय - ४३ वर्ष, पंसा - शेती व विन्टर- टेम्प्लफ, ऑ. ७, पशिला मजला, अर्जुन चौबर्डी, अशोक स्तंभ, नाशिक. प्लॉट नं. १ ए डी सी पी एल २९६० एच</p>	<p>संमती देणार नं. २</p>
<p>बांधे घनोक्त खोदोखत लिखत देतात की, मिळवणीचे बर्षाने - तुकडी मिल्हा नाशिक पोस्ट तुकडी कलक नाशिक पैकी नाशिक मिल्हा घातकीक हद्दीतील, नाशिक नाशिक समुदायित, रक्षिकारी विभागात मर्यादित आसलेली मोठे मिळवणीच्यावे विवाहतील वेळेवर सर्व्हे नंबर २३२/२ + २३२/३ पैकी प्लॉट क्रमांक ३ (तीन) चे एकूण क्षेत्र ११५.५० चौ. मि. जमिनी प्लॉट क्र. ३ (चार)चे एकूण क्षेत्र ११५.५० चौ. मि., ह्या दोन्ही प्लॉट्स चे एकत्रित क्षेत्र २३१.०० चौ.मी. याही प्रत्येकी विनोदी आकार रु. ५२.०० पैसे यांनी एकत्रित प्लु-सिवा झालेला प्रमाणे.</p>	

NA Order Letter



Approved Layout Plan



As a result of my appraisal and analysis, it is my considered opinion that the **Fair Market Value** for this particulars above property in the prevailing condition with aforesaid specification is:

Particulars	Fair Market Value In (₹)	Realizable Value In (₹)	Distress Sale Value In (₹)
Land	₹ 66,99,000/-	₹ 63,64,050/-	₹ 53,59,200/-

Place: Nashik

Date: 17.01.2024

For VASTUKALA CONSULTANTS (I) PVT. LTD.

**Manoj
Chalikwar**
Director

Manoj B. Chalikwar
Registered Valuer
Chartered Engineer (India)
Reg. No. CAT-I-F-1763
Reg. No. IBBI/RV/07/2018/10366
BOB Empanelment No.: ZO:MZ:ADV:46:941

Digitally signed by Manoj Chalikwar
DN: cn=Manoj Chalikwar, o=Vastukala
Consultants (I) Pvt. Ltd., ou=Mumbai,
email=manoj@vastukala.org, c=IN
Date: 2024.01.17 17:04:09 +05'30'

Auth. Sign.

The undersigned has inspected the property detailed in the Valuation Report dated _____
on _____. We are satisfied that the fair and reasonable market value of the property is
₹ _____ (Rupees

_____ only).

Date

Signature
(Name & Designation of the Inspecting

Official/s)

Countersigned
(BRANCH MANAGER)

Enclosures	
Declaration-cum-undertaking from the valuer (Annexure- I)	Attached
Model code of conduct for valuer - (Annexure - II)	Attached

(Annexure – I)

1. DECLARATION FROM VALUERS

I, Manoj Chalikwar son of Shri. Baburao Chalikwar declare that:

- a. The information furnished in my valuation report dated 17.01.2024 is true and correct to the best of my knowledge and belief and I have made an impartial and true valuation of the property.
- b. I have no direct or indirect interest in the property valued;
- c. I/ my authorized representative has personally inspected the property on 17.01.2024. The work is not sub - contracted to any other valuer and carried out by myself.
- d. I have not been convicted of any offence and sentenced to a term of imprisonment.
- e. I have not been found guilty of misconduct in my professional capacity.
- f. I have read the Handbook on Policy, Standards and procedure for Real Estate Valuation, 2011 of the IBA and this report is in conformity to the "Standards" enshrined for valuation in the Part - B of the above handbook to the best of my ability.
- g. I have read the International Valuation Standards (IVS) and the report submitted to the Bank for the respective asset class is in conformity to the "Standards" as enshrined for valuation in the IVS in "General Standards" and "Asset Standards" as applicable.
- h. I abide by the Model Code of Conduct for empanelment of valuer in the Bank. (Annexure IV - A signed copy of same to be taken and kept along with this declaration)

I am valuer registered with Insolvency & Bankruptcy Board of India (IBBI).

- i. I am Director of the company, who is competent to sign this valuation report.
- j. Further, I hereby provide the following information.

	Particulars	Valuer comment
1.	Background information of the asset being valued;	The property under consideration was purchased by Shri.Jayprakash Kailaschandra Lahoti & Sau.Suvarna Jayprakash Lahoti from Shri.Murlidhar Sitaram Gaikwad & Other Twelve as per Vide Sale deed Dated.30.12.2006
2.	Purpose of valuation and appointing authority	As per the request from Bank of Baroda, Dwarka Circle Branch to assess Fair market value of the property for banking purpose.
3.	Identity of the Valuer and any other experts involved in the valuation;	Manoj B. Chalikwar – Regd. Valuer Sanjay Phadol - Regional Technical Manager Sachin Raundal - Valuation Engineer Binu Surendran – Technical Manager Chintamani Chaudhari – Technical Officer
4.	Disclosure of Valuer interest or conflict, if any;	We have no interest, either direct or indirect, in the property valued. Further to state that we do not have relation or any connection with property owner / applicant directly or indirectly. Further to state that we are an independent Valuer and in no way related to property owner / applicant
5.	Date of appointment, valuation date and date of report;	Date of Appointment – 17.01.2024 Valuation Date – 17.01.2024 Date of Report – 17.01.2024
6.	Inspections and/or investigations undertaken;	Physical Inspection done on date 17.01.2024
7.	Nature and sources of the information used or relied upon;	<ul style="list-style-type: none"> • Market Survey at the time of site visit • Ready Reckoner rates / Circle rates • Online search for Registered Transactions • Online Price Indicators on real estate portals • Enquiries with Real estate consultants • Existing data of Valuation assignments carried out by us
8.	Procedures adopted in carrying out the valuation and valuation standards followed;	Cost Approach (For building construction) Comparative Sales Method (For Land component)
9.	Restrictions on use of the report, if any;	This valuation is for the use of the party to whom it is addressed and for no other purpose. No responsibility is accepted to any third party who may use or rely on the whole or any part of this valuation. The valuer has no pecuniary interest that would conflict with the proper valuation of the property.
10.	Major factors that were taken into account during the valuation;	Current market conditions, demand and supply position, Residential land size, location, sustained demand for Residential land, all round development of commercial and Residential application in the locality etc.
11.	Major factors that were not taken into account during the valuation;	Nil
12.	Caveats, limitations and disclaimers to the extent they explain or elucidate the limitations faced by valuer, which shall not be for the purpose of limiting his responsibility for the valuation report.	Attached

2. ASSUMPTIONS, DISCLAIMERS, LIMITATIONS & QUALIFICATIONS

Value Subject to Change

The subject appraisal exercise is based on prevailing market dynamics as on **17th January 2024** and does not take into account any unforeseeable developments which could impact the same in the future.

Our Investigations

We are not engaged to carry out all possible investigations in relation to the subject property. Where in our report we identify certain limitations to our investigations, this is to enable the reliant party to instruct further investigations where considered appropriate or where we recommend as necessary prior to reliance. Vastukala Consultants India Pvt. Ltd. (VCIPL) is not liable for any loss occasioned by a decision not to conduct further investigations

Assumptions

Assumptions are a necessary part of undertaking valuations. VCIPL adopts assumptions for the purpose of providing valuation advise because some matters are not capable of accurate calculations or fall outside the scope of our expertise, or out instructions. The reliant party accepts that the valuation contains certain specific assumptions and acknowledge and accept the risk of that if any of the assumptions adopted in the valuation are incorrect, then this may have an effect on the valuation.

Information Supplied by Others

The appraisal is based on the information provided by the client. The same has been assumed to be correct and has been used for appraisal exercise. Where it is stated in the report that another party has supplied information to VCIPL, this information is believed to be reliable but VCIPL can accept no responsibility if this should prove not to be so.

Future Matters

To the extent that the valuation includes any statement as to a future matter, that statement is provided as an estimate and/or opinion based on the information known to VCIPL at the date of this document. VCIPL does not warrant that such statements are accurate or correct.

Map and Plans

Any sketch, plan or map in this report is included to assist the reader while visualizing the property and assume no responsibility in connection with such matters.

Site Details

Based on inputs received from Client's representative and site visit conducted, we understand that the subject property is currently a contiguous and non-agricultural land parcel admeasuring **231.00 Sq. M.** The property is owned by **Shri.Jayprakash Kailaschandra Lahoti & Sau.Suvarna Jayprakash Lahoti** Further, VCIPL has assumed that the subject property is free from any encroachment and is available as on the date of the appraisal.

Property Title

Based on our discussion with the Client, we understand that the property is owned by **Shri.Jayprakash Kailaschandra Lahoti & Sau.Suvarna Jayprakash Lahoti.** For the purpose of this appraisal exercise, we have assumed that the subject property has a clear title and is free from any encumbrances, disputes and claims. VCIPL has made no further enquiries with the relevant local authorities in this regard and does not certify the property as having a clear and marketable title. Further, no legal advice regarding the title and ownership of the subject property has been obtained for the purpose of this appraisal exercise. It has been assumed that the title deeds are clear and marketable.

Environmental Conditions

We have assumed that the subject property is not contaminated and is not adversely affected by any existing or proposed environmental law and any processes which are carried out on the property are regulated by environmental legislation and are properly licensed by the appropriate authorities.

Town Planning

The permissible land use, zoning, achievable FSI, area statement adopted for purpose of this valuation is based on the information provided by the Client's representative and the same has been adopted for this valuation purpose. VCIPL has assumed the same to be correct and permissible. VCIPL has not validated the same from any authority.

Area

Based on the documents, we understand that the subject property is contiguous and non-agricultural land parcel admeasuring **231.00 Sq. M.** and structure thereof.

Condition & Repair

In the absence of any information to the contrary, we have assumed that there are no abnormal ground conditions, nor archaeological remains present which might adversely affect the current or future occupation, development or value of the property. The property is free from rat, infestation, structural or latent defect. No currently known deleterious or hazardous materials or suspect techniques will be used in the construction of or subsequent alteration or additions to the property and comments made in the property details do not purport to express an opinion about, or advise upon, the condition of uninspected parts and should not be taken as making an implied representation or statement about such parts

Valuation Methodology

For the purpose of this valuation exercise, the valuation methodology used is Direct Comparison Approach Method and proposed Highest and Best Use model is used for analysing development potential.

The Direct Comparison Approach involves a comparison of the property being valued to similar properties that have actually been sold in arms - length transactions or are offered for sale. This approach demonstrates what buyers have historically been willing to pay (and sellers willing to accept) for similar properties in an open and competitive market and is particularly useful in estimating the value of the land and properties that are typically traded on a unit basis.

In case of inadequate recent transaction activity in the subject micro-market, the appraiser would collate details of older transactions. Subsequently, the appraiser would analyse rental / capital value trends in the subject micro-market in order to calculate the percentage increase / decrease in values since the date of the identified transactions. This percentage would then be adopted to project the current value of the same.

Where reliance has been placed upon external sources of information in applying the valuation methodologies, unless otherwise specifically instructed by Client and/or stated in the valuation, VCIPL has not independently verified that information and VCIPL does not advise nor accept it as reliable. The person or entity to whom the report is addressed acknowledges and accepts the risk that if any of the unverified information in the valuation is incorrect, then this may have an effect on the valuation.

Not a Structural Survey

We state that this is a valuation report and not a structural survey

Other

All measurements, areas and ages quoted in our report are approximate

Legal

We have not made any allowances with respect to any existing or proposed local legislation relating to taxation on realization of the sale value of the subject property. VCIPL is not required to give testimony or to

(Annexure – II)

4. MODEL CODE OF CONDUCT FOR VALUERS

Integrity and Fairness

1. A valuer shall, in the conduct of his/its business, follow high standards of integrity and fairness in all his/its dealings with his/its clients and other valuers.
2. A valuer shall maintain integrity by being honest, straightforward, and forthright in all professional relationships.
3. A valuer shall endeavour to ensure that he/it provides true and adequate information and shall not misrepresent any facts or situations.
4. A valuer shall refrain from being involved in any action that would bring disrepute to the profession.
5. A valuer shall keep public interest foremost while delivering his services.

Professional Competence and Due Care

6. A valuer shall render at all times high standards of service, exercise due diligence, ensure proper care and exercise independent professional judgment.
7. A valuer shall carry out professional services in accordance with the relevant technical and professional standards that may be specified from time to time.
8. A valuer shall continuously maintain professional knowledge and skill to provide competent professional service based on up-to-date developments in practice, prevailing regulations / guidelines and techniques.
9. In the preparation of a valuation report, the valuer shall not disclaim liability for his/its expertise or deny his/its duty of care, except to the extent that the assumptions are based on statements of fact provided by the company or its auditors or consultants or information available in public domain and not generated by the valuer.
10. A valuer shall not carry out any instruction of the client insofar as they are incompatible with the requirements of integrity, objectivity and independence.
11. A valuer shall clearly state to his client the services that he would be competent to provide and the services for which he would be relying on other valuers or professionals or for which the client can have a separate arrangement with other valuers.

Independence and Disclosure of Interest

12. A valuer shall act with objectivity in his/its professional dealings by ensuring that his/its decisions are made without the presence of any bias, conflict of interest, coercion, or undue influence of any party, whether directly connected to the valuation assignment or not.
13. A valuer shall not take up an assignment if he/it or any of his/its relatives or associates is not independent in terms of association to the company.

14. A valuer shall maintain complete independence in his/its professional relationships and shall conduct the valuation independent of external influences.
15. A valuer shall wherever necessary disclose to the clients, possible sources of conflicts of duties and interests, while providing unbiased services.
16. A valuer shall not deal in securities of any subject company after any time when he/it first becomes aware of the possibility of his / its association with the valuation, and in accordance with the Securities and Exchange Board of India (Prohibition of Insider Trading) Regulations, 2015 or till the time the valuation report becomes public, whichever is earlier.
17. A valuer shall not indulge in "mandate snatching" or offering "convenience valuations" in order to cater to a company or client's needs.
18. As an independent valuer, the valuer shall not charge success fee.
19. In any fairness opinion or independent expert opinion submitted by a valuer, if there has been a prior engagement in an unconnected transaction, the valuer shall declare the association with the company during the last five years.

Confidentiality

20. A valuer shall not use or divulge to other clients or any other party any confidential information about the subject company, which has come to his / its knowledge without proper and specific authority or unless there is a legal or professional right or duty to disclose.

Information Management

21. A valuer shall ensure that he/ it maintains written contemporaneous records for any decision taken, the reasons for taking the decision, and the information and evidence in support of such decision. This shall be maintained so as to sufficiently enable a reasonable person to take a view on the appropriateness of his /its decisions and actions.
22. A valuer shall appear, co-operate and be available for inspections and investigations carried out by the authority, any person authorised by the authority, the registered valuers organisation with which he/it is registered or any other statutory regulatory body.
23. A valuer shall provide all information and records as may be required by the authority, the Tribunal, Appellate Tribunal, the registered valuers organisation with which he/it is registered, or any other statutory regulatory body.
24. A valuer while respecting the confidentiality of information acquired during the course of performing professional services, shall maintain proper working papers for a period of three years or such longer period as required in its contract for a specific valuation, for production before a regulatory authority or for a peer review. In the event of a pending case before the Tribunal or Appellate Tribunal, the record shall be maintained till the disposal of the case.

Gifts and hospitality:

25. A valuer or his / its relative shall not accept gifts or hospitality which undermines or affects his independence as a valuer.

Explanation: For the purposes of this code the term 'relative' shall have the same meaning as defined in clause (77) of Section 2 of the Companies Act, 2013 (18 of 2013).

26. A valuer shall not offer gifts or hospitality or a financial or any other advantage to a public servant or any other person with a view to obtain or retain work for himself / itself, or to obtain or retain an advantage in the conduct of profession for himself / itself.

Remuneration and Costs.

27. A valuer shall provide services for remuneration which is charged in a transparent manner, is a reasonable reflection of the work necessarily and properly undertaken, and is not inconsistent with the applicable rules.

28. A valuer shall not accept any fees or charges other than those which are disclosed in a written contract with the person to whom he would be rendering service.

Occupation, employability and restrictions.

29. A valuer shall refrain from accepting too many assignments, if he/it is unlikely to be able to devote adequate time to each of his/ its assignments.
30. A valuer shall not conduct business which in the opinion of the authority or the registered valuer organisation discredits the profession.

Place: Nashik

Date: 17.01.2024

For **VASTUKALA CONSULTANTS (I) PVT. LTD.**

**Manoj
Chalikwar**
Director

Manoj B. Chalikwar
Registered Valuer
Chartered Engineer (India)
Reg. No. CAT-I-F-1763
Reg. No. IBBI/RV/07/2018/10366
BOB Empanelment No.: ZO:MZ:ADV:46:941

Digitally signed by Manoj Chalikwar
DN: cn=Manoj Chalikwar, o=Vastukala
Consultants (I) Pvt. Ltd., ou=Mumbai,
email=manoj@vastukala.org, c=IN
Date: 2024.01.17 17:04:27 +05'30'

Auth. Sign.

Think.Innovate.Create



Think.Innovate.Create

Vastukala Consultants (I) Pvt. Ltd.

An ISO 9001:2015 Certified Company

www.vastukala.org

