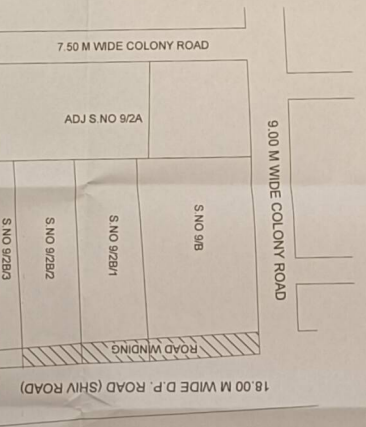
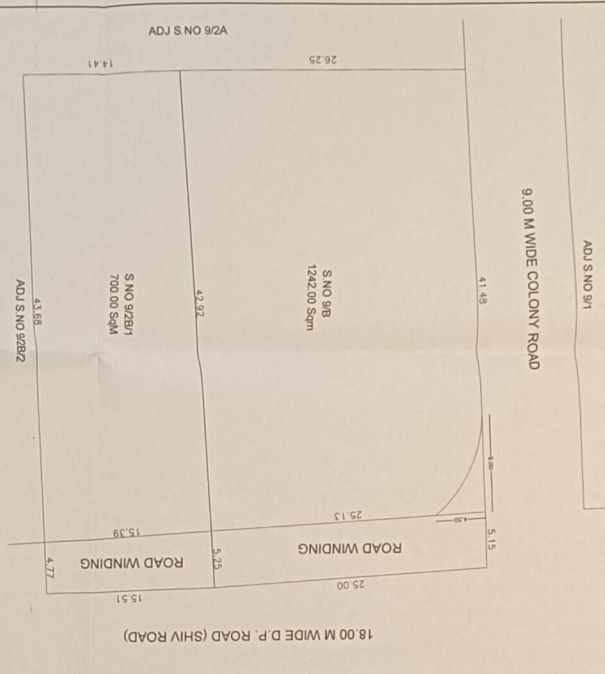
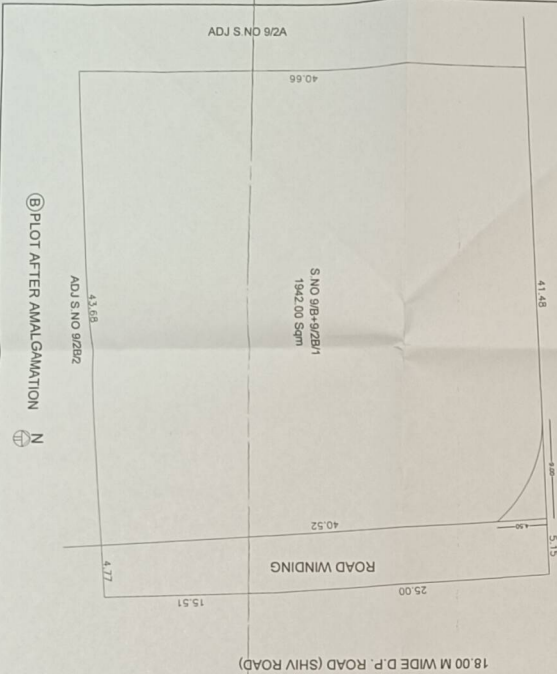


A) PLOT BEFORE AMALGAMATION				
S NO	AREA	ROAD WIDENING	NET AREA PLOT	
9/2B1	1342.00 Sqm	130.25 Sqm	1111.75 Sqm	
9/2B1	700.00 Sqm	77.39 Sqm	622.61 Sqm	
TOTAL	1942.00 Sqm	207.64 Sqm	1734.36 Sqm	



KEY PLAN
SCALE: 1:500

B) PLOT AFTER AMALGAMATION			
S NO	AREA	ROAD WIDENING	NET AREA PLOT
9/1A-9/2B1	1942.00 Sqm	207.60 Sqm	1734.40 Sqm



LOCATION PLAN
SCALE: 1:1000

PROJECT:
AMALGAMATION S.NO 9/8-9/2B1, S.NO 9/2B2, NO 9/8, 9/2B1, 9/2B2, OF DASKIN SHIVAR, BEHIND PETROL PUMP JAIL ROAD KASHMIK FOR REHMAN GULAM HUSAIN KHAN & OTHERS

APPROVING AUTHORITY
Approved by the Commissioner, Government of Karnataka
As per the order of the Commissioner, Government of Karnataka
Dated: 13/11/2024
13/11/2024

REF:
N.A. ORDER NO 337782 D.T. 29.5.1982
N.A. ORDER NO 1642920 D.T. 06.06.2021
T.R. MAP NO. 24/193 D.T. 19.8.2004

CERTIFICATE OF AREA
This is to certify that the total area reference has been surveyed by the Survey Department, Government of Karnataka, and the area of the plot is 1942.00 Sqm. The area of the plot is 1734.40 Sqm. The area of the plot is 1734.40 Sqm. The area of the plot is 1734.40 Sqm.

AR JAYWANT PAMAR
ARCHITECT
CLASS: 22891

AR JAYWANT PAMAR ASSOCIATES
ARCHITECTS
NO. 9822817797

SCALE: 1:100

DATE: 13/11/2024