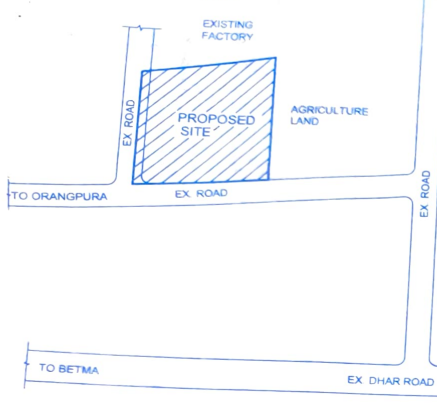


LOCATION PLAN
N.T.S.



यह मानचित्र कागज़ीय के पत्र क्र. 3314
3517 के द्वारा अनुविभागीय अधिकारी
के प्र-संस्करण संहिता की धारा-172 के अंतर्गत
भूमि व्यवहर्तन हेतु जारी किया गया।

Dr. Rakhi Gupta
रखी गुप्ता
वरिष्ठ मूमापक

Dr. Jyoti
Assistant Director
Town & Country Planning
INDORE (M.P.)

Dr. Jyoti
Joint Director
Town & Country Planning
INDORE (M.P.)

KHASRA PLAN
SCALE :- 1 : 4000



PROPOSED SITE PLAN FOR INDUSTRIAL USE ON LAND
KHASRA NO. 72/1 PART AT VILLAGE MURADPURA TEHSIL
DEPALPUR DISTRICT INDORE.

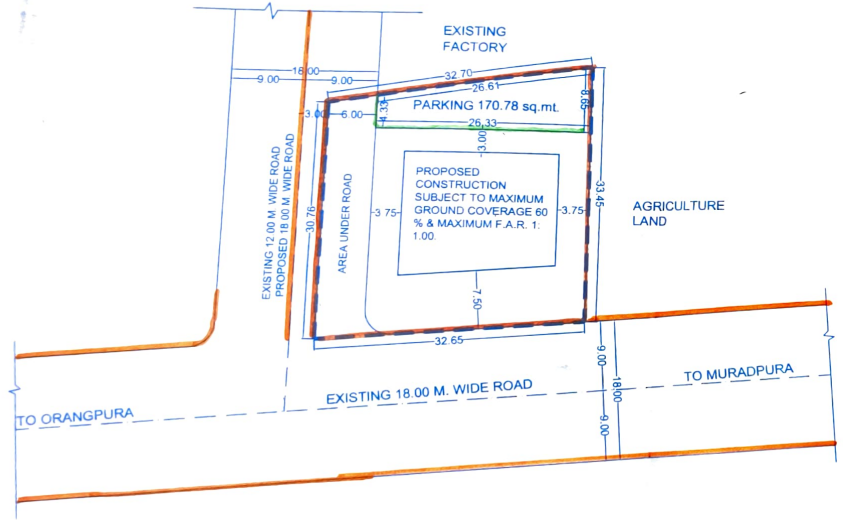
LAND OWNERS :-
PREMIER PRODUCTS C/O PARTNER
(1) SHRI JAY CHORDIYA S/O SHRI RAJESH CHORDIYA
(2) SMT. ANJALI DASUNDI W/O SHRI AJAYSINGH DASUNDI

AREA STATEMENT

TOTAL LAND AREA		
AREA UNDER 18.00 M. WIDE ROAD	0.104 HECT.	1040.00 sq.mt.
NET PLANNING AREA		186.07 sq.mt.
MAXIMUM PERMISSIBLE GROUND COVERAGE 80 %		853.93 sq.mt.
MAXIMUM PROPOSED GROUND COVERAGE 34 %		512.36 sq.mt.
MAXIMUM PERMISSIBLE F.A.R.		290.31 sq.mt.
PARKING AREA :- 20 %		1 : 1.00
MAXIMUM PERMISSIBLE HEIGHT :-		170.78 sq.mt.
M.O.S. :-		10.00 mt.
	FRONT	7.50 mt.
	OTHER SIDES	3.75 mt.
	REAR SIDE	3.00 mt.

AREA STATEMENT OF LAND AREA

S.NO.	NAME OF LAND OWNERS	KHASRA NO.	AREA
(1)	PREMIER PRODUCTS C/O PARTNER		
(1)	SHRI JAY CHORDIYA S/O SHRI RAJESH CHORDIYA	72/1 PART	0.104 HECT.
(2)	SMT. ANJALI DASUNDI W/O SHRI AJAYSINGH DASUNDI		
	TOTAL		0.104 HECT.



SITE PLAN

Anjali
10

SCALE :- 1 : 500



ENGINEER SIGN.

OWNER SIGN.
Anjali

MR Baxty
M. R. BAXY Architect
AN. KAY. & ASSOCIATES
Lic. No. T. & C.P. 140/08
Mpl. Corpn. Lic. No. 27/Arch.
Mobile No. 8878699786
E.D. 188, Sch. No. 94, IN
email id: er.nashad@baxty.com

**PROPOSED SITE PLAN FOR INDUSTRIAL USE ON LAND
KHASRA NO. 72/1 PART AT VILLAGE MURADPURA TEHSIL
DEPALPUR DISTRICT INDORE.**

LAND OWNERS :-

- PREMIER PRODUCTS C/O PARTNER
 (1) SHRI JAY CHORDIYA S/O SHRI RAJESH CHORDIYA
 (2) SMT. ANJALI DASUNDI W/O SHRI AJAYSINGH DASUNDI

AREA STATEMENT


TOTAL LAND AREA	0.104 HECT.	1040.00 sq.mt.
AREA UNDER 18.00 M. WIDE ROAD		186.07 sq.mt.
NET PLANNING AREA		853.93 sq.mt.
MAXIMUM PERMISSIBLE GROUND COVERAGE 60 %		512.35 sq.mt.
MAXIMUM PROPOSED GROUND COVERAGE 34 %		290.31 sq.mt.
MAXIMUM PERMISSIBLE F.A.R.		1 : 1.00
PARKING AREA :- 20 %		170.78 sq.mt.
MAXIMUM PERMISSIBLE HEIGHT :-		10.00 mt.
M.O.S. :-	FRONT	7.50 mt.
	OTHER SIDES	3.75 mt.
	REAR SIDE	3.00 mt.

AREA STATEMENT OF LAND AREA

S.NO.	NAME OF LAND OWNERS	KHASRA NO.	AREA
(1)	PREMIER PRODUCTS C/O PARTNER SHRI JAY CHORDIYA S/O SHRI RAJESH CHORDIYA	72/1 PART	0.104 HECT.
(2)	SMT. ANJALI DASUNDI W/O SHRI AJAYSINGH DASUNDI		
		TOTAL	0.104 HECT.

Anjali

10

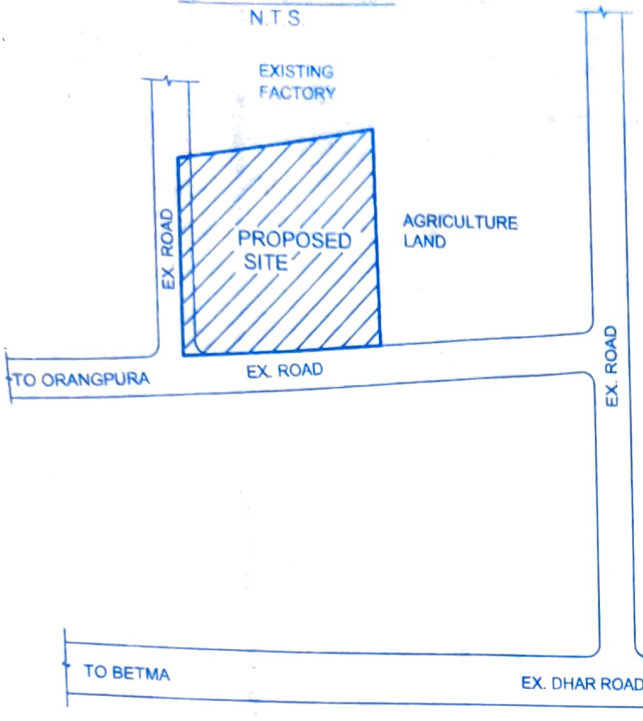
SCALE :- 1 : 500		ENGINEER SIGN.
OWNER SIGN.	<i>Anjali</i>	<p>MR Baxy</p> <p>M. R. BAXY Architect AN. KAY. & ASSOCIATES Lic. No. T. & C.P. 140/08 Mpl. Corpn. Lic. No. 27/Arch. Mobile No. 8878699786 E.D. 188, Sch. No. 94, INDORE email id: er.noshad@baxy.com</p>

यह मानचित्र कार्यालय के पत्र क्र... 3314...
दि... 2/5/17... के द्वारा अनुविभागीय अधिकारी
के भू-राजस्व संहिता की धारा-172 के अंतर्गत
भूमि व्यववर्तन हेतु जारी किया गया।


राकेश गुप्ता
वरिष्ठ भूमापक


Assistant Director
Town & Country Planning

LOCATION PLAN
N.T.S.



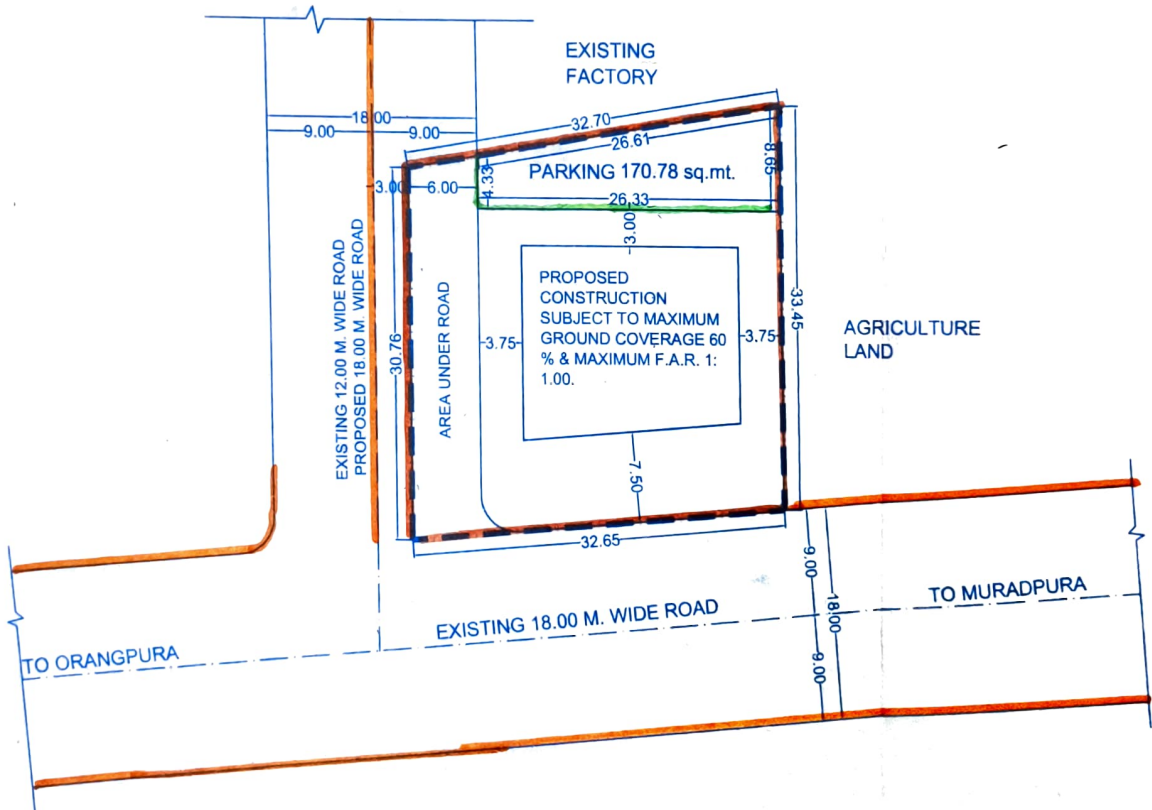
यह मानचित्र कार्यालय के पत्र क्र. 3314
दि 21.5.17 के द्वारा अनुविभागीय अधिकारी
के भू-राजस्व संहिता की धारा-172 के अंतर्गत
भूमि व्यवर्तन हेतु जारी किया गया।

[Signature]
राकेश गुप्ता
वरिष्ठ मूमापक

[Signature]
Assistant Director
Town & Country Planning
Indore (M.P.)

[Signature]
Joint Director
Town & Country Planning
INDORE (M.P.)

KHASRA PLAN
SCALE :- 1 : 4000



SITE PLAN