14

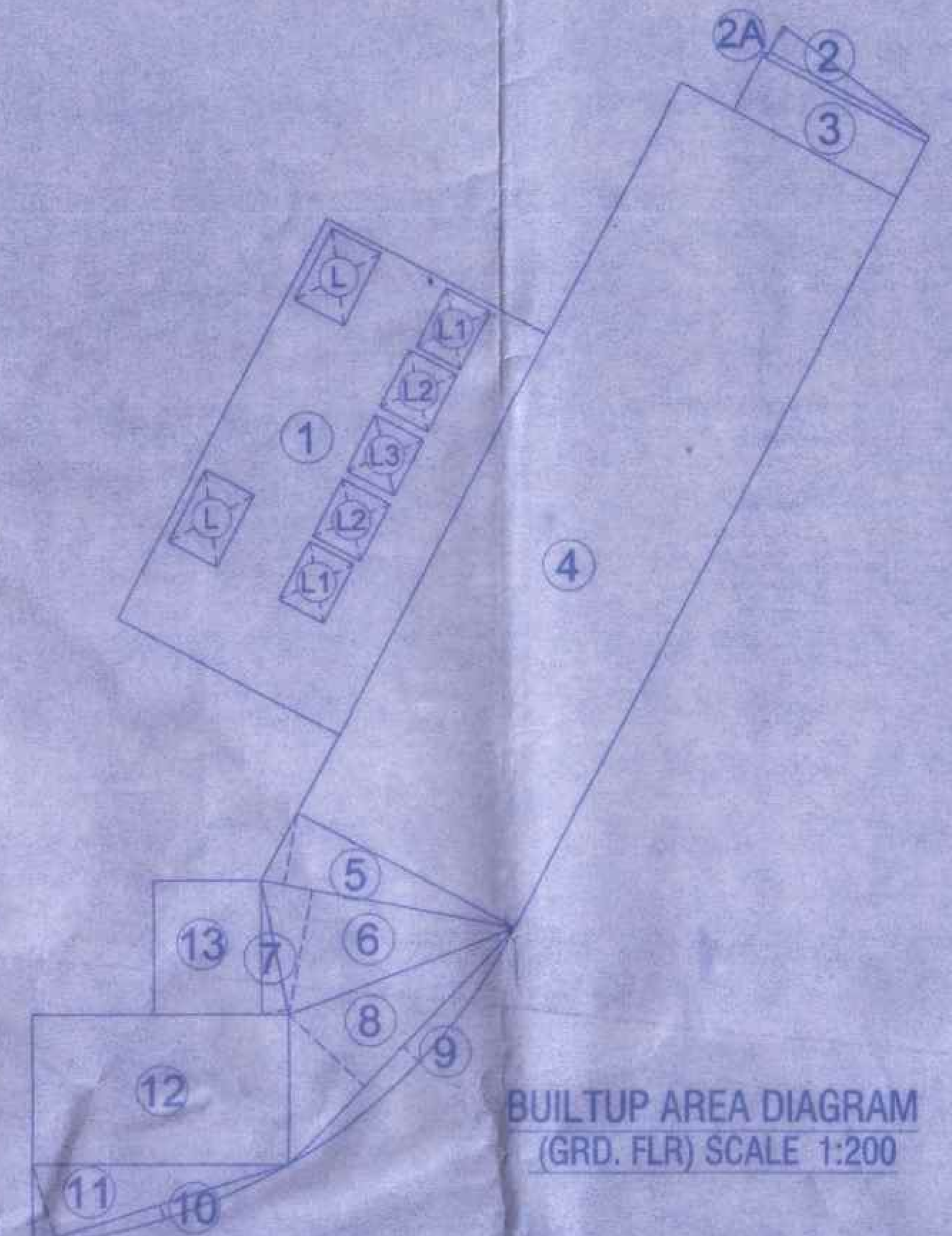

BUILTUP AREA DIAGRAM
(GRD. FLR) SCALE 1:200

AREA CALCULATION								
GROUND FLR								
1	9.27	x	16.75	x	1	=	155.27 sq.mt.	
2	1.07	x	6.79	x	0.5	=	3.63 sq.mt.	
2A	0.26	x	6.72	x	1	=	1.75 sq.mt.	
3	6.72	x	2.28	x	1	=	15.32 sq.mt.	
4	9.09	x	30.55	x	1	=	277.70 sq.mt.	
5	9.58	x	2.70	x	0.5	=	12.93 sq.mt.	
6	9.58	x	4.70	x	0.5	=	22.51 sq.mt.	
7	5.07	x	0.97	x	0.5	=	2.46 sq.mt.	
8	3.86	x	12.14	x	0.5	=	23.43 sq.mt.	
9	1.13	x	12.15	x	0.5	=	6.86 sq.mt.	
10	0.76	x	9.99	x	0.5	=	3.80 sq.mt.	
11	2.86	x	9.95	x	0.5	=	14.23 sq.mt.	
12	9.49	x	5.56	x	1	=	52.76 sq.mt.	
13	4.00	x	4.97	x	1	=	19.88 sq.mt.	
13	2.45	x	1.50	x	1	=	3.68 sq.mt.	
TOTAL						=	616.22 sq.mt.	
DEDUCTION								
L	2.04	x	3.00	x	2	=	12.24 sq.mt.	
L1	1.83	x	2.44	x	2	=	8.93 sq.mt.	
L2	2.00	x	2.37	x	2	=	9.48 sq.mt.	
L3	2.00	x	2.33	x	1	=	4.66 sq.mt.	
TOTAL DEDUCTION						=	35.31 sq.mt.	
TOTAL								
616.22 - 35.31						=	580.91 sq.mt.	

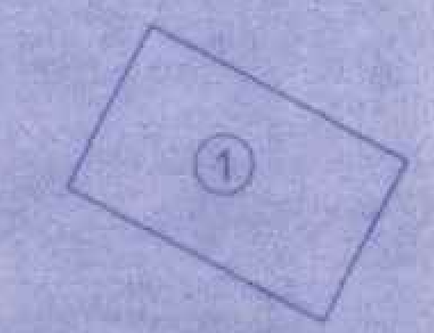

BUILTUP AREA DIAGRAM
(2ND. FLR) SCALE 1:200

AREA CALCULATION							
2ND FLR (DRIVER'S REST ROOM)							
1	6.72	x	4.23	x	1	=	28.43 sq.mt.
TOTAL						=	28.43 sq.mt.

DRIVER'S RESTROOM (2ND PODIUM)
SCALE 1:100

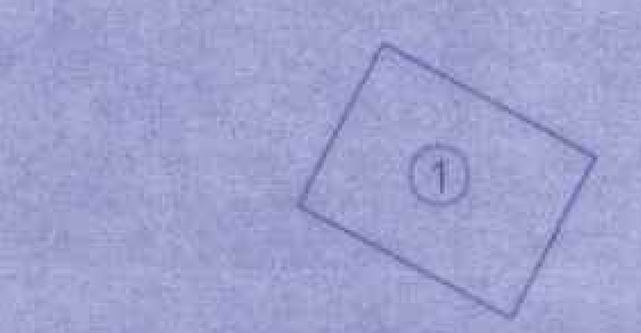

BUILTUP AREA DIAGRAM
(3RD. FLR) SCALE 1:200

AREA CALCULATION							
3RD FLR (SOCIETY OFFICE)							
1	5.57	x	4.23	x	1	=	23.56 sq.mt.
TOTAL						=	23.56 sq.mt.

SOCIETY OFFICE PLAN(3RD PODIUM)
SCALE 1:100

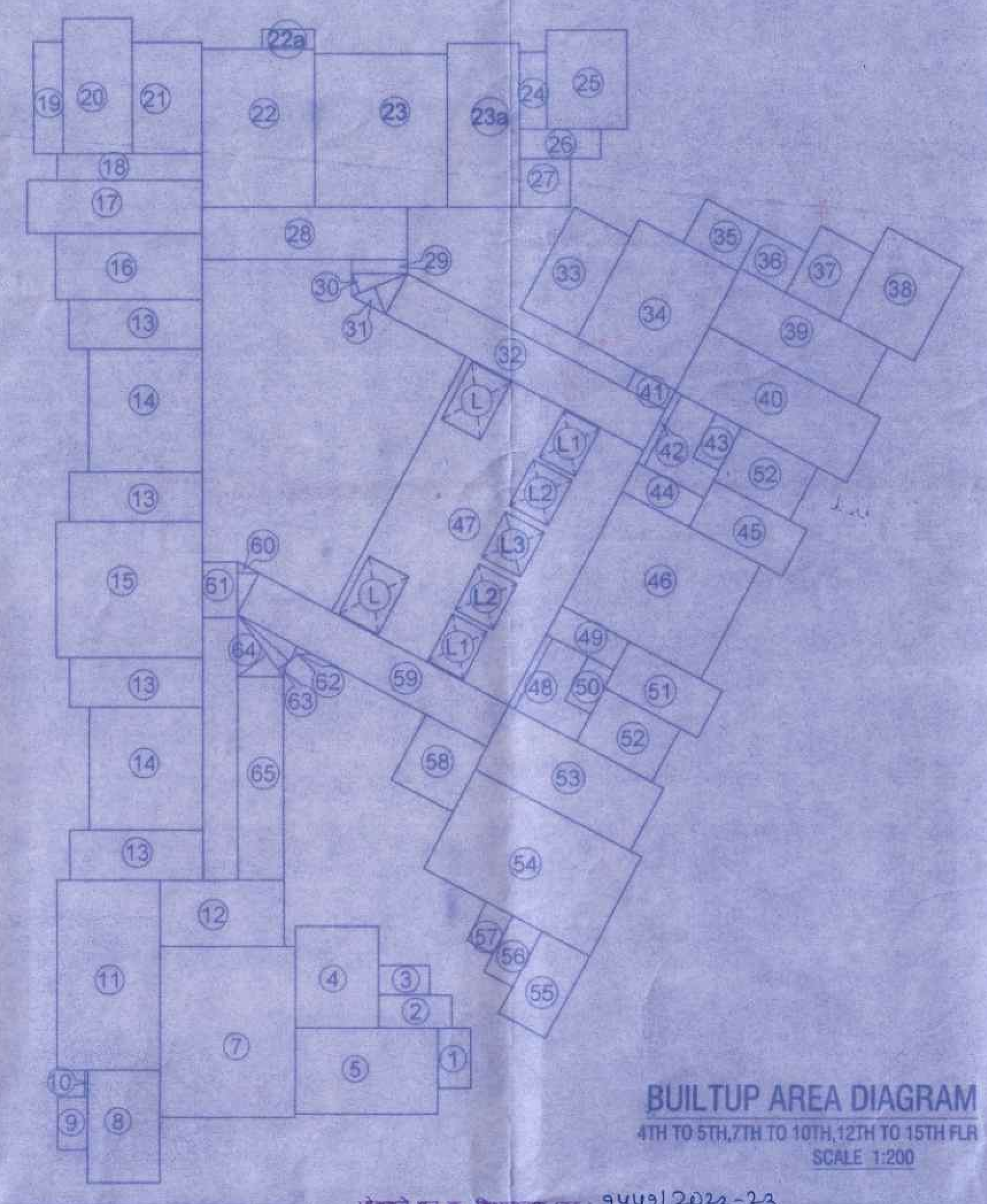

BUILTUP AREA DIAGRAM
4TH TO 5TH,7TH TO 10TH,12TH TO 15TH FLR
SCALE 1:200

AREA CALCULATION							
4TH TO 5TH,7TH TO 10TH,12TH TO 15TH FLR							
1	1.50	x	2.77	x	1	=	4.16 sq.mt.
2	3.33	x	1.51	x	1	=	5.03 sq.mt.
3	2.33	x	1.36	x	1	=	3.17 sq.mt.
4	3.82	x	4.67	x	1	=	17.84 sq.mt.
5	6.55	x	3.95	x	1	=	25.87 sq.mt.
7	6.25	x	7.86	x	1	=	49.13 sq.mt.
8	3.35	x	5.17	x	1	=	17.32 sq.mt.
9	1.37	x	2.43	x	1	=	3.33 sq.mt.
10	0.15	x	1.22	x	1	=	0.18 sq.mt.
11	4.77	x	8.74	x	1	=	41.69 sq.mt.
12	5.72	x	3.05	x	1	=	17.45 sq.mt.
13	6.17	x	2.28	x	4	=	56.27 sq.mt.
14	5.27	x	5.66	x	2	=	59.66 sq.mt.
15	6.77	x	6.25	x	1	=	42.31 sq.mt.
16	3.05	x	6.77	x	1	=	20.65 sq.mt.
17	8.05	x	2.43	x	1	=	19.56 sq.mt.
18	6.68	x	1.22	x	1	=	8.15 sq.mt.
19	1.35	x	5.16	x	1	=	6.97 sq.mt.
20	3.20	x	6.22	x	1	=	19.90 sq.mt.
21	3.20	x	5.11	x	1	=	16.35 sq.mt.
22	5.21	x	7.26	x	1	=	37.82 sq.mt.
22a	2.43	x	0.90	x	1	=	2.19 sq.mt.
23	6.10	x	7.04	x	1	=	42.94 sq.mt.
23a	3.35	x	7.53	x	1	=	25.23 sq.mt.
24	1.22	x	3.54	x	1	=	4.32 sq.mt.
25	3.67	x	4.55	x	1	=	16.70 sq.mt.
26	3.65	x	1.35	x	1	=	4.93 sq.mt.
27	2.27	x	2.23	x	1	=	5.06 sq.mt.
28	9.46	x	2.40	x	1	=	22.70 sq.mt.
29	2.55	x	0.65	x	1	=	1.66 sq.mt.
30	2.76	x	0.94	x	0.50	=	1.30 sq.mt.
31	2.76	x	1.36	x	0.50	=	1.88 sq.mt.
32	13.41	x	2.12	x	1	=	28.43 sq.mt.
33	2.90	x	5.27	x	1	=	15.28 sq.mt.
34	5.15	x	6.17	x	1	=	31.78 sq.mt.
35	2.87	x	2.28	x	1	=	6.54 sq.mt.
36	2.39	x	2.11	x	1	=	5.04 sq.mt.
37	2.74	x	3.49	x	1	=	9.56 sq.mt.
38	3.95	x	4.86	x	1	=	19.20 sq.mt.
39	7.71	x	3.05	x	1	=	23.52 sq.mt.
40	8.94	x	3.35	x	1	=	29.95 sq.mt.
41	2.04	x	1.02	x	1	=	2.08 sq.mt.
42	0.33	x	3.71	x	1	=	1.22 sq.mt.
43	1.35	x	2.28	x	1	=	3.08 sq.mt.
44	3.48	x	1.50	x	1	=	5.22 sq.mt.
45	4.86	x	2.43	x	1	=	11.81 sq.mt.
46	7.21	x	5.95	x	1	=	42.90 sq.mt.
47	9.20	x	13.27	x	1	=	122.08 sq.mt.
48	0.33	x	3.71	x	1	=	1.22 sq.mt.
49	3.48	x	1.50	x	1	=	5.22 sq.mt.
50	1.35	x	2.28	x	1	=	3.08 sq.mt.
51	4.86	x	2.43	x	1	=	11.81 sq.mt.
52	3.96	x	2.79	x	2	=	22.10 sq.mt.
53	8.05	x	3.28	x	1	=	26.40 sq.mt.
54	8.62	x	5.15	x	1	=	44.39 sq.mt.
55	4.26	x	2.43	x	1	=	10.35 sq.mt.
56	2.89	x	1.52	x	1	=	4.39 sq.mt.
57	1.37	x	1.99	x	1	=	2.73 sq.mt.
58	3.20	x	3.40	x	1	=	10.88 sq.mt.
59	13.02	x	2.14	x	1	=	27.86 sq.mt.
60	2.41	x	1.00	x	0.5	=	1.21 sq.mt.
61	1.62	x	2.55	x	1	=	4.13 sq.mt.
62	4.14	x	0.79	x	0.5	=	1.64 sq.mt.
63	3.57	x	0.64	x	0.5	=	1.14 sq.mt.
64	3.57	x	1.70	x	0.5	=	3.03 sq.mt.
65	2.12	x	9.33	x	1	=	19.78 sq.mt.
TOTAL						=	1160.76 sq.mt.
DEDUCTION							
L	2.04	x	3.00	x	2	=	12.24 sq.mt.
L1	1.83	x	2.44	x	2	=	8.93 sq.mt.
L2	2.00	x	2.37	x	2	=	9.48 sq.mt.
L3	2.00	x	2.33	x	1	=	4.66 sq.mt.
TOTAL DEDUCTION						=	35.31 sq.mt.
TOTAL							
1160.76 - 35.31						=	1125.45 sq.mt.

मंजूरीचे पत्र क्र. मिभामनपा/नर/ 9449/2022-23
दि. 29/01/2021 मधील अटी शर्तीस
बंधनकारक राहुन मुळ/सुधारीत बांधकाम
नकाशे (प्रारंभ प्रमाणपत्र) मंजूर.

मा. आयुक्त सो. यांच्या मंजूरीने

सहाय्यक संचालक नगररचना
मिरा - भाईंदर महानगरपालिका

मिरा भाईंदर महानगरपालिका मुख्य कार्यालय भाईंदर

GROUND FLOOR PLAN
SCALE 1:100

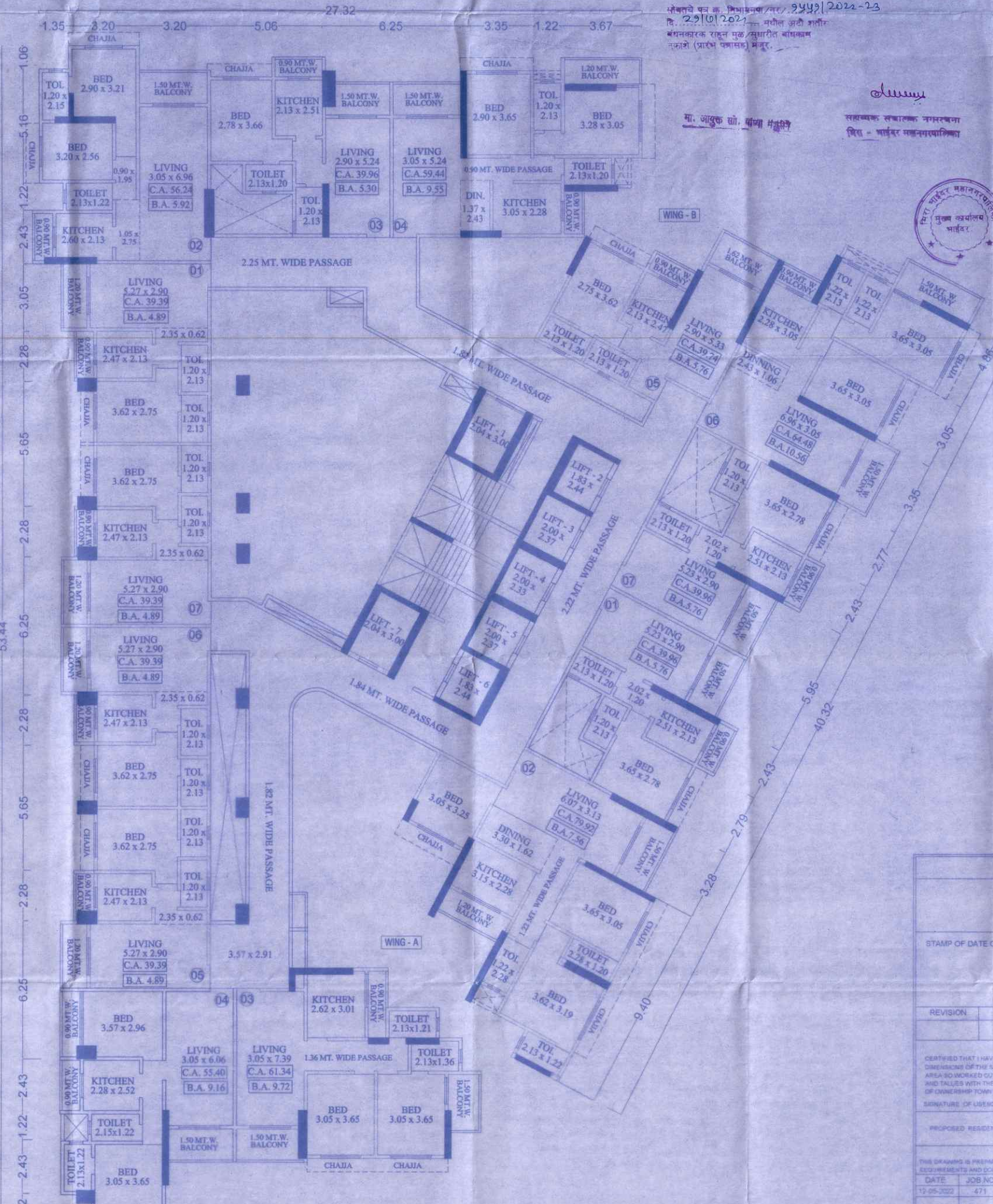

TYPICAL FLOOR PLAN
4TH TO 5TH,7TH TO 10TH,12TH TO 15TH FLR
SCALE 1:100

FORM II

CONTENTS OF SHEET
FLOOR PLAN, BUILT UP AREA CALCULATION, DIAGRAM

STAMP OF DATE OF RECEIPT OF PLANS	STAMP OF APPROVAL OF PLANS

REVISION	DISCRIPTION	DATE	SIGNATURE

CERTIFICATE OF AREA

CERTIFIED THAT I HAVE SURVEYED THE PLOT UNDER REFERENCE ON AND THAT THE DIMENSIONS OF THE SIDES ETC. OF THE PLOT STATED ON THE PLAN ARE AS MEASURED ON SITE AND AREA SO WORKED OUT IS SQUARE METRES AND TALLIES WITH THE AREA STATED IN THE DOCUMENT OF OWNERSHIP TOWN PLANNING SCHEME RECORDS.

SIGNATURE OF LICENSED SURVEYOR OR / ENGINEER/ STRUCTURAL ENGINEER / SUPERVISOR OF ARCHITECT.

DECRIPTION OF PROPOSAL AND PROPERTY

PROPOSED RESIDENTIAL/COMMERCIAL LAYOUT ON PLOT BEARING S.NO.(OLD/H.NO) AT VILLAGE: MIRA & MAHAJAN WADI

For M/s. SANGHVI PREMISES PVT. LTD.

NAME OF THE OWNER

DIRECTOR / MANAGER

THIS DRAWING IS PREPARED AS PER MY REQUIREMENTS AND DOCUMENTS GIVEN BY ME

DATE	JOB NO	DRG.NO	SCALE	DRAWN BY
12-05-2022	471		AS SHOWN	JAYESH

NORTH

SIGNATURE NAME (IN BLOCK LETTER) AND ADDRESS OF LICENSED SURVEYOR/ ENGINEER/ STRUCTURAL ENGINEER / SUPERVISOR OF ARCHITECT

ANISH & ASSOCIATES
1st & 2nd Floor, Ramdev Esquire, Deepak Hospital Road,
Next to S. K. English High School, Bhayander (East),
TAL. & DIST.:-THANE, 401105.