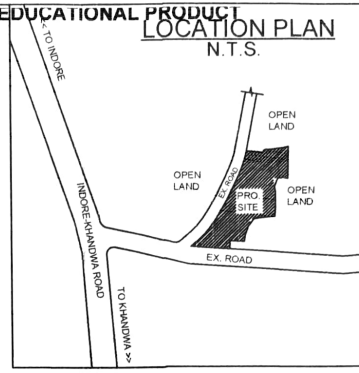
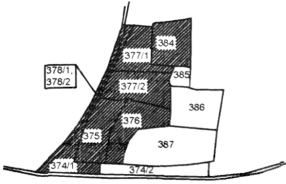


PROPOSED SITE PLAN FOR SELF RESIDENCE USE ON LAND KHASRA NO. 374/1, 375, 376, 377/1, 377/2, 378/1, 378/2, 384 AT VILLAGE SIMROL TEHSIL MHOW DISTRICT INDORE.

N
↑
KHASRA PLAN
SCALE :- 1 : 4000



LAND OWNERS :-
SMT MADHU JAIN W/O SHRI SUBHASH JAIN

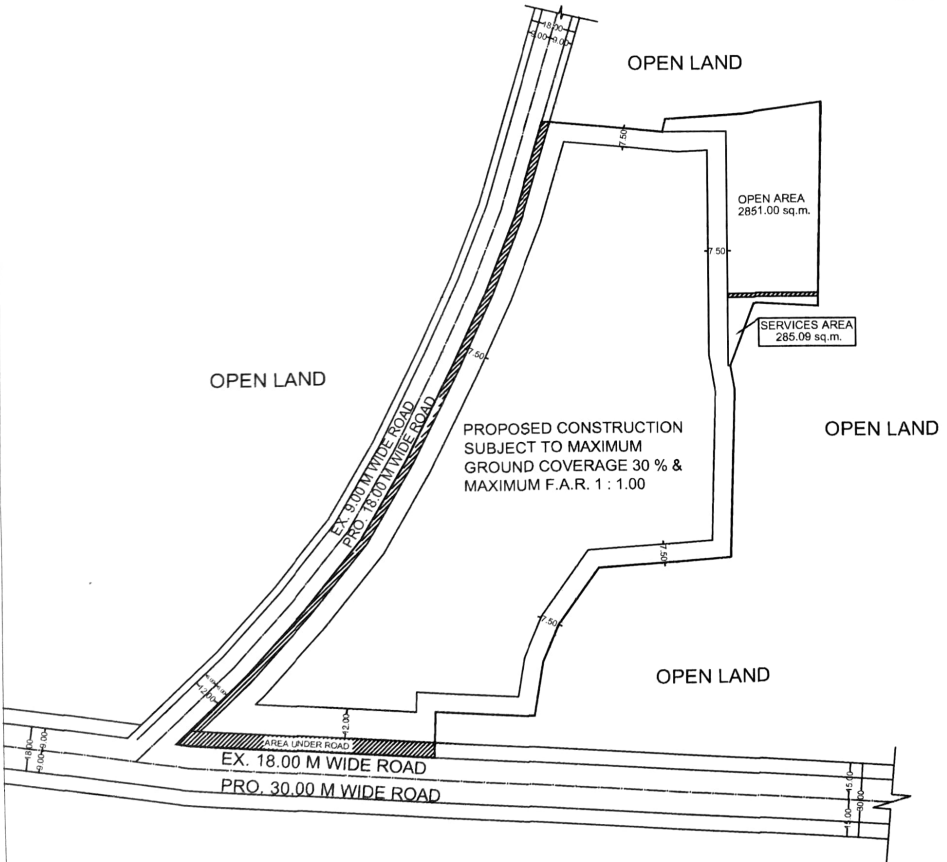
APPLICATION ID- 20223286

STATEMENT OF AREA

TOTAL LAND AREA	2.995 HECT	29950.00 sq.m.
AREA UNDER 30 M ROAD		589.42 sq.m.
AREA UNDER 18 M ROAD		851.27 sq.m.
NET PLANNING AREA		28509.31 sq.m.
MAXIMUM PERMISSIBLE GROUND COVERAGE	30 %	
MAXIMUM PROPOSED GROUND COVERAGE	30 %	
MAXIMUM PERMISSIBLE F.A.R	1 : 1.00	
OPEN AREA	2851.00 sq.m.	10 %
OPEN SERVICES AREA	285.09 sq.m.	1 %
MAXIMUM HEIGHT		12.00 mt
M.O.S. - FRONT		12.00 mt
OTHER SIDES		7.50 mt
REAR SIDE		7.50 mt

STATEMENT OF LAND AREA

S NO	NAME OF LAND OWNER	KHASRA NO	LAND AREA
		374/1	0.356 HECT
		375	0.3510 HECT
		376	0.555 HECT
	SMT MADHU JAIN W/O SHRI SUBHASH JAIN	377/1	0.413 HECT
		377/2	0.550 HECT
		378/1	0.024 HECT
		378/2	0.508 HECT
		384	0.081 HECT
		TOTAL	2.995 HECT



SCALE :- 1 : 1000

OWNERS SIGN: *Madhu Jain*

ENGINEERS SIGN: *Pratik Runwal*

ARCHITECT
PRATIK RUNWAL
LIC. No.: CA/2020/128900
Mob. No.: 9425192362