

Valuation Report of the Immovable Property



Details of the property under consideration:

Name of Owner: **Shri. Ravikant Pandurang Khandare**

Residential Land and Row House No.1, Ground + First Floor, "Yogiraj Row Bungalows" Survey No. 437/3/2,
Plot No. 20+21+22, Near Paradise Lawns, Thete Mala, Village - Makhmalabad, Pin code – 422 003,
Taluka & District – Nashik, State – Maharashtra, Country – India.

Longitude Latitude: 20°02'42.7"N 73°47'19.2"E

Think.Innovate.Create

Valuation Done for: State Bank of India RACPC Nashik Branch

1st Floor, Patel Plaza, N.D. Patel Road, Opp. BSNL, Landmark Seawoods Navratna Hotel,
Nashik - 422001, State – Maharashtra, Country – India.



Nashik : 4, 1st Floor, Madhusa Elite, Vrundavan Nagar, Jatra-Nandur Naka Link Road, Adgaon, Nashik - 422 003, (M.S.)
E-mail : nashik@vastukala.org, Tel. : +91 253 4068262 / 9890380564

Our Pan India Presence at :

Mumbai **Aurangabad** **Pune** **Rajkot**
Thane **Nanded** **Indore** **Raipur**
Delhi NCR **Nashik** **Ahmedabad** **Jaipur**

Regd. Office : B1-001, U/B Floor, Boomerang,
Chandivali Farm Road, Andheri (East),
Mumbai - 400 072, (M.S.), INDIA
TeleFax : +91 22 28371325/24
mumbai@vastukala.org

1. VALUATION OPINION REPORT

This is to certify that the property bearing Residential Land and Row House No.1, Ground + First Floor, "Yogiraj Row Bungalows" Survey No. 437/3/2, Plot No. 20+21+22, Near Paradise Lawns, Thete Mala, Village - Makhmalabad, Pin code – 422 003, Taluka & District – Nashik, State – Maharashtra, Country – India belongs to **Shri. Ravikant Pandurang Khandare.**

Boundaries of the property.

North	: Row House No. 2
South	: Open Plot
East	: Road
West	: Row House No. 3

Considering various parameters recorded, existing economic scenario, and the information that is available with reference to the development of neighborhood and method selected for valuation, we are of the opinion that, the property premises can be assessed and for **Fair Market Value** purpose at:

Particulars	Fair Market Value In (₹)	Realizable Value In (₹)	Distress Sale Value In (₹)	Insurable Value In (₹)
Land and Building	₹ 60,09,100/-	₹ 57,08,645/-	₹ 48,07,280/-	₹ 13,98,037/-

The valuation of the property is based on the documents produced by the concerned. Legal aspects have not been taken into consideration while preparing this valuation report.

Hence certified

For VASTUKALA CONSULTANTS (I) PVT. LTD.



Director

Auth. Sign.

Manoj B. Chalikwar

Registered Valuer

Chartered Engineer (India)

Reg. No. CAT-I-F-1763

SBI Panelment No.: SME/TCC/2021-22/86/3



Nashik : 4, 1st Floor, Madhusa Elite, Vrundavan Nagar, Jatra-Nandur Naka Link Road, Adgaon, Nashik - 422 003, (M.S.)
E-mail : nashik@vastukala.org, Tel. : +91 253 4068262 / 9890380564

Our Pan India Presence at :

Mumbai	Aurangabad	Pune	Rajkot
Thane	Nanded	Indore	Raipur
Delhi NCR	Nashik	Ahmedabad	Jaipur

Regd. Office : B1-001, U/B Floor, Boomerang, Chandivali Farm Road, Andheri (East), Mumbai - 400 072, (M.S.), INDIA
TeleFax : +91 22 28371325/24
mumbai@vastukala.org

Vastukala Consultants (I) Pvt. Ltd.

B1-001, U/B Floor, **Boomerang**, Chandivali Farm Road, Powai, Andheri (East), Mumbai – 400 072

To,
The Branch Manager,
State Bank of India
RACPC Nashik Branch
 1st Floor, Patel Plaza, N.D. Patel Road,
 Opp. BSNL, Landmark Seawoods Navratna Hotel,
 Nashik - 422001, State – Maharashtra, Country – India

2. VALUATION REPORT (IN RESPECT OF LAND AND BUILDING)

I General	
1.	Purpose for which the valuation is made : To assess value of the property for Bank Loan Purpose.
2.	a) Date of inspection : 23.08.2023
	b) Date on which the valuation is made : 25.08.2023
3.	Copy of List of documents produced for perusal
	<ol style="list-style-type: none"> Copy of Agreement Vide No.10197/2012 Dated 18.10.2012 Copy of Occupancy Certificate Javak No. NRV / Panchavati / 13943/ 6520 dated 12.03.2013 issued by Nashik Municipal Corporation, Nashik Copy Approved Building Plan by Accompanying Commencement Certificate No. C-2 / 109/606 dated 04.05.2012 issued by Executive Engineer Town Planning Nashik Municipal Corporation Copy of Commencement Certificate No. LND/ BP/ Panch / C-2 / 109/606 dated 04.05.2012 issued by Nashik Municipal Corporation, Nashik.
4.	<p>Name of the owner(s) and his / their address (es) with Phone no. (details of share of each owner in case of joint ownership)</p> <p>Shri. Ravikant Pandurang Khandare.</p> <p>Address: Residential Land and Row House No.1, Ground + First Floor, “Yogiraj Row Bungalows” Survey No. 437/3/2, Plot No. 20+21+22, Near Paradise Lawns, Thete Mala, Village - Makhmalabad, Pin code – 422 003, Taluka & District – Nashik, State – Maharashtra, Country – India</p> <p>Contact Person: Shri. Ravikant Pandurang Khandare (Owner) Contact No.: +91 8308309142</p> <p>Sole Ownership</p>
5.	<p>Brief description of the property (Including Leasehold / freehold etc.)</p> <p>The property is a Residential Land and Row House No. 1.</p> <p>Additional 1 Room is Constructed in Front Side Margin Area and Use as a Commercial Purpose on Site, which is not Approved on Provided Building Plan, Said Additional Area is Not Consider for this Valuation.</p> <p>The composition of residential Row House is as under:</p>

		Floor	Composition (As per Approved Plan)		
		Ground Floor	Hall, Kitchen, WC, Bath, Passage, Staircase, Porch, Open Space		
		1 st Floor	2 Bedrooms, Bath, Staircase, Passage, Balcony.		
		The property is at 15.6 KM Distances from Nashik Road Station.			
6.	Location of property	:			
	a) Plot No. / Survey No.	:	Survey No.437/3/2, Plot No.20+21+22		
	b) Door No.	:	Residential Land and Row House No.1		
	c) C.T.S. No. / Village	:	Village – Makhmalabad		
	d) Ward / Taluka	:	Taluka – Nashik		
	e) Mandal / District	:	District – Nashik		
7.	Postal address of the property	:	Residential Land and Row House No.1, Ground + First Floor, “Yogiraj Row Bungalows” Survey No. 437/3/2, Plot No. 20+21+22, Near Paradise Lawns, Thete Mala, Village - Makhmalabad, Pin code – 422 003, Taluka & District – Nashik, State – Maharashtra, Country – India		
8.	City / Town	:	Village-Makhmalabad		
	Residential area	:	Yes		
	Commercial area	:	No		
	Industrial area	:	No		
9.	Classification of the area	:			
	i) High / Middle / Poor	:	Middle Class		
	ii) Urban / Semi Urban / Rural	:	Urban		
10.	Coming under Corporation limit / Village Panchayat / Municipality	:	Village- Makhmalabad Nashik Municipal Corporation		
11.	Whether covered under any State / Central Govt. enactments (e.g., Urban Land Ceiling Act) or notified under agency area/scheduled area / cantonment area	:	No		
12.	In Case it is Agricultural land, any conversion to house site plots is contemplated	:	No		
13.	Boundaries of the property				
	Particulars	North	South	East	West
			As per Site		
	Row House No.1	Row House No. 2	Open Plot	Road	Row House No.3
			As per Site Document		
	Row House No.1	Row House No. 2	Adjoining Survey No.40	9 Meter Colony Road	Row House No.3
14.1	Dimensions of the site	:			
			A As per the Deed	B Actuals	
	North	:	N. A.		
	South	:			

	East	:	
	West	:	
14.2	Latitude, Longitude & Co-ordinates of property	:	20°02'42.7"N 73°47'19.2"E
14.	Extent of the site	:	Ground Floor Carpet Area in Sq. Ft. =353.00 First Floor Carpet Area in Sq. Ft. = 355.00 Porch Area in Sq. Ft. = 31.00 (Area as per Approved Plan)
15.	Extent of the site considered for Valuation (least of 14A& 14B)	:	Land Area = 87.41 Sq. M. (Area as per Agreement) Built Up Area = 90.00 Sq. M. (Area as per Agreement)
16	Whether occupied by the owner / tenant? If occupied by tenant since how long? Rent received per month.	:	Owner Occupied
II CHARACTERISTICS OF THE SITE			
1.	Classification of locality	:	Middle Class
2.	Development of surrounding areas	:	Good
3.	Possibility of frequent flooding/ submerging	:	No
4.	Feasibility to the Civic amenities like School, Hospital, Bus Stop, Market etc.	:	All available near by
5.	Level of land with topographical conditions	:	Plain
6.	Shape of land	:	Rectangular
7.	Type of use to which it can be put	:	For residential purpose
8.	Any usage restriction	:	Residential
9.	Is plot in town planning approved layout?	:	Yes
10.	Corner plot or intermittent plot?	:	Corner
11.	Road facilities	:	Yes
12.	Type of road available at present	:	B.T. Road
13.	Width of road – is it below 20 ft. or more than 20 ft.	:	Above 20 Ft
14.	Is it a Land – Locked land?	:	No
15.	Water potentiality	:	Municipal Water Supply
16.	Underground sewerage system	:	Connected to Municipal drain lines
17.	Is Power supply is available in the site	:	Yes
18.	Advantages of the site	:	Located in developed Residential Area
19.	Special remarks, if any like threat of acquisition of land for public service purposes, road widening or applicability of CRZ provisions etc. (Distance from sea-cost / tidal level must be incorporated)	:	No
Part – A (Valuation of land)			
1	Size of plot	:	Land Area = 87.41 Sq. M. (Area as per Agreement)
	North & South	:	-
	East & West	:	-

2	Total extent of the plot	:	Land Area = 87.41 Sq. M. (Area as per Agreement)
3	Prevailing market rate (Along with details / reference of at least two latest deals / transactions with respect to adjacent properties in the areas)	:	₹ 32,000/- to ₹ 36,000/- per Sq. M. for Land Details of online listings are attached with the report.
4	Ready Reckoner rate from Government Portal	:	₹ 8,700/- per Sq. M. for Land
	In case of variation of 20% or more in the valuation proposed by the valuer and the Guideline value provided in the State Govt. notification or Income Tax Gazette justification on variation has to be given.	:	It is a foregone conclusion that market value is always more than RR prices. As the RR rates are fixed by respective state governments for computing stamp duty / regn. Fees. Thus, the rates differ from place to place and location. Amenities per se as evident from the fact that even RR rates decided by Govt. differ.
5	Assessed / adopted rate of valuation of Land	:	₹ 35,000/- per Sq. M. for Land
6	Estimated value of land	:	₹ 30,59,350/-
Part – B (Valuation of Building)			
1	Technical details of the building	:	
	a) Type of Building (Residential / Commercial / Industrial)	:	Residential Row House
	b) Type of construction (Load bearing / RCC / Steel Framed)	:	RCC Framed Structure
	c) Year of construction	:	2013 (As per Occupancy Certificate)
	d) Age of the building	:	10 Year
	e) Life of the building estimated	:	50 years Subject to proper, preventive periodic maintenance & structural repairs.
	f) Number of floors and height of each floor including basement, if any	:	Ground + 1 First Floor
	g) Plinth area floor-wise	:	Ground Floor Carpet Area in Sq. Ft. =353.00 First Floor Carpet Area in Sq. Ft. = 355.00 Porch Area in Sq. Ft. = 31.00 (Area as per Approved Plan) Land Area = 87.41 Sq. M. (Area as per Agreement) Built Up Area = 90.00 Sq. M. (Area as per Agreement)
	h) Condition of the building	:	
	i) Exterior – Excellent, Good, Normal, Poor	:	Excellent
	ii) Interior – Excellent, Good, Normal, Poor	:	Excellent
	i) Date of issue and validity of layout of approved map	:	Copy Approved Building Plan by Accompanying Commencement Certificate No.C-2 / 109/606 dated 04.05.2012 issued by Executive Engineer Town Planning Nashik Municipal Corporation
	j) Approved map / plan issuing authority	:	Nashik Municipal Corporation
	k) Whether genuineness or authenticity	:	Yes

	of approved map / plan is verified	
	I) Any other comments by our empaneled valuers on authentic of approved plan	: Yes-Additional 1 Room is Constructed in Front Side Margin Area and Use as a Commercial Purpose on Site, which not Approved on Provided Building Plan, Said Additional Area is Not Consider for this Valuation.

Specifications of construction (floor-wise) in respect of

Sr. No	Description	
1.	Foundation	: R.C.C. Column Footing
2.	Basement	: No
3.	Superstructure	: RCC
4.	Joinery / Doors & Windows (Please furnish details about size of frames, shutters, glazing, fitting etc. and specify the species of timber	: Vitrified Tiles flooring, Teak wood door frame with flush doors.
5.	RCC Works	: R.C.C. Column Footing
6.	Plastering	: Cement Plastering
7.	Flooring, Skirting, dado	: Powdered Coated Aluminum Sliding windows
8.	Special finish as marble, granite, wooden paneling, grills etc.	: No
9.	Roofing including weatherproof course	: Not Applicable
10.	Drainage	: Underground Sewerage connected to Municipal drain lines
2.	Compound Wall	:
	Height	:
	Length	: 5' BBM Masonry
	Type of construction	:
3.	Electrical installation	:
	Type of wiring	: Concealed Electrical wiring.
	Class of fittings (superior / ordinary / poor)	: Superior
	Number of light points	: Provided as per requirement
	Fan points	: Provided as per requirement
	Spare plug points	: Provided as per requirement
	Any other item	: Provided as per requirement
4.	Plumbing installation	:
	a) No. of water closets and their type	: Provided as per requirement
	b) No. of wash basins	: Provided as per requirement
	c) No. of urinals	: Not Provided
	d) No. of bathtubs	:
	e) Water meters, taps etc.	: Provided as per requirement
	f) Any other fixtures	: Provided as per requirement

Structure Value:

Items	Area In Sq. M.	Year Of Const.	Total Life of Structure	Full Rate	Age Of Build.	Depreciated Rate to be considered	Depreciated Value to be considered
Row House (Ground + First Floor)	90.00	2013	60	21,500.00	10	18,275.00	16,44,750.00
						TOTAL	16,44,750.00

Cost of Interior:

Built Up Area	90.00 Sq. Mtr
Rate Considered	14,500.00
Cost of Interior	13,05,000.00

Part – C (Extra Items)		Amount in ₹
1.	Portico	Included in the Cost of Construction
2.	Ornamental front door	
3.	Sit out / Verandah with steel grills	
4.	Overhead water tank	
5.	Extra steel / collapsible gates	
	Total	

Part – D (Amenities)		Amount in ₹
1.	Wardrobes	Included in the Cost of Construction
2.	Glazed tiles	
3.	Extra sinks and bathtub	
4.	Marble / ceramic tiles flooring	
5.	Interior decorations	
6.	Architectural elevation works	
7.	Paneling works	
8.	Aluminum works	
9.	Aluminum handrails	
10.	False ceiling	
	Total	

Part – E (Miscellaneous)		Amount in ₹
1.	Separate toilet room	Included in the Cost of Construction
2.	Separate lumber room	
3.	Separate water tank / sump	
4.	Trees, gardening	
	Total	

Part – F (Services)		Amount in ₹
1.	Water supply arrangements	Included in the Cost of Construction
2.	Drainage arrangements	
3.	Compound wall	
4.	C.B. deposits, fittings etc.	
5.	Pavement	
	Total	

Government Value

Particulars	Area in Sq. M.	Rate in ₹	Value in ₹
Land	87.41	8,700/-	₹ 7,60,467/-
Structure	As per valuation table		₹ 16,44,750/-
Total			₹ 24,05,217/-

3. TOTAL ABSTRACT OF THE ENTIRE PROPERTY

Part - A	Land (Including Land Development)	₹ 30,59,350/-
Part - B	Buildings	₹ 16,44,750/-
Part – C	Cost of Interior	₹ 13,05,000/-

Part – D	Amenities		-
Part - E	Pavement		-
Part - F	Services		-
	Fair Market Value In (₹)		₹ 60,09,100/-
	Realizable Value In (₹)		₹ 57,08,645/-
	Distress Sale Value In (₹)		₹ 48,07,280/-
	Total Insurable value (Full Replacement Cost - Subsoil Structure Cost (15%))		₹ 13,98,037/-
Remarks	<p>1. <u>For the purpose of valuation, we have considered the land area and Built Up Area as per Agreement.</u></p> <p>2. <u>Additional 1 Room is Constructed in Front Side Margin Area and Use as a Commercial Purpose on Site, which is not Approved on Provided Building Plan, Said Additional Area is Not Consider for this Valuation.</u></p>		

Justification for price /rate

The Market Value of the property is based on facts of markets discovered by us during our enquiries, however the government rate value in this case is less than the market value arrived by us. We are of the opinion that the value arrive by us will prove to be correct if an Auction of the subject property is carried out. As far as Market Value in Index II is concerned, it is not possible to comment on same, may be government rates are fixed by sampling during same point of time in part and whereas, Market values change every month.


In most of the cases the actual deal amount or Transaction value is not reflected in Index II because of various Market practices. As Valuer, we always try to give a value which is correct reflection of actual transaction value irrespective of any factors in market.

Method of Valuation / Approach

- The cost approach is a Real Property Valuation method which considers the value of a property as the cost of the land plus the replacement cost of the building (construction costs) minus the physical and functional depreciation.
- This approach is most commonly used for real estate properties that are not easily sold like schools, hospitals, government buildings and above type of property.
- Land cost can be estimated using the Sales Comparison Approach by studying recent sales of land close to the subject property, and these sales should be comparable in size and location with subject property.
- There are different ways to estimate replacement costs, the most common being finding out the cost to build a square foot of comparable properties multiplied by the total square footage of the building. The cost approach is commonly used for Residential Row House, Industrial Building and properties mentioned above.
- As the property is an industrial land and building thereof, we have adopted Cost approach / Land and Building Method for the purpose of valuation. The Price for similar type of property in the nearby vicinity is in the range of ₹ 32,000/- to ₹ 36,000/- per Sq. M. for land Considering the rate with attached report, current market conditions, demand and supply position, Land size, location, sustained demand for industrial building / Plot, all round development of commercial and industrial application in the locality etc.
- We estimate ₹ 35,000/- per Sq. M. for Land with appropriate cost of construction for valuation.

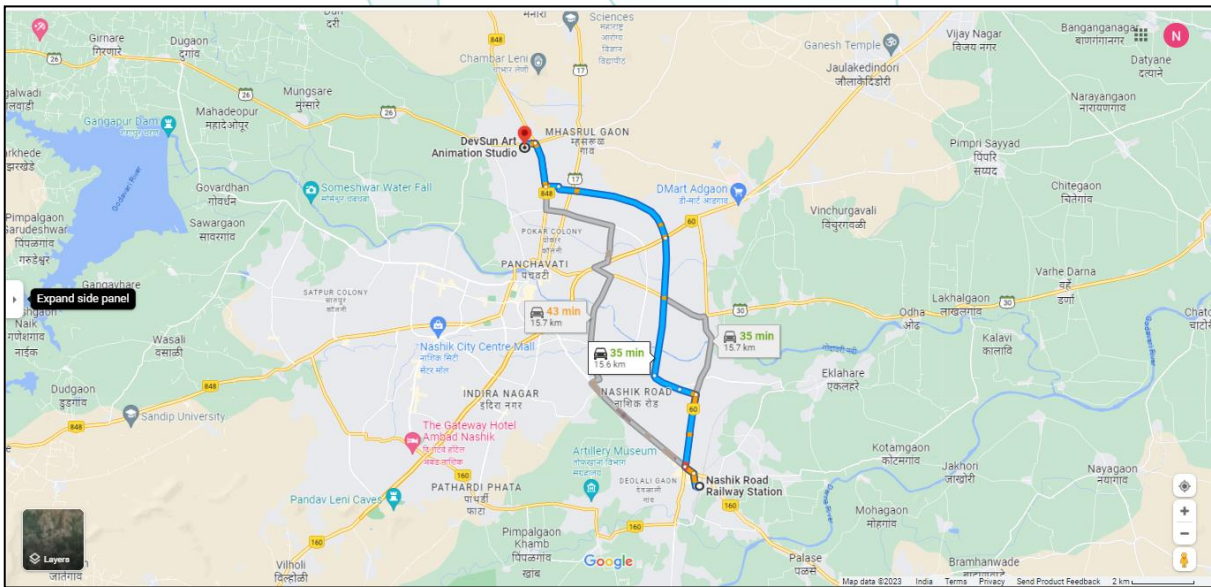
i)	Saleability	Normal
ii)	Likely rental values in future in and	-
iii)	Any likely income it may generate	-

4. ACTUAL SITE PHOTOGRAPHS



5. ROUTE MAP OF THE PROPERTY

Site u/r



Longitude Latitude: 20°02'42.7"N 73°47'19.2"E


Note: The Blue line shows the route to site from nearest railway station (Nashik Road – 15.6 KM.)

6. Ready Reckoner Rate



**Department of
Registration & Stamps**
Government Of Maharashtra

**नोंदणी व मुद्रांक
विभाग**
महाराष्ट्र शासन



Valuation
Home
Help Center
LOGOUT



Valuation For Urban Area

*** welcome to valuation of properties in Maharashtra ***

Location Details

Division Name		Nashik		Help on Division	
District Name	नाशिक	Taluka Name	नाशिक	Village/Zone Name	मौज मध्यमलावाद
Attribute	सक्रे नगर	437	SubZone Name	14.6 -मध्यमलावाद मूसा	
Mahapalika Area	Nashik Municipal Cor				

Open Land	Residence	Office	Shop	Industry	Unit
8700	31600	35370	39500	0	Square Meter

Think.Innovate.Create

7. PRICE INDICATORS

Home > Plots in Nashik > Plots in Makhmalabad Posted on Jul 25, 2023 | Ready to move

Platinum

₹ 90 Lac @ 30,000 per sq.yards

Estimated EMI ₹ 71,883

RERA STATUS NOT AVAILABLE | Website: <https://maharera.t.mahaonline.gov.in/>

Residential Land/Plot for Sale
in Makhmalabad, Nashik, Maharashtra

Overview

Dealer Details

Explore Locality

Recommendations

Property (0)

Photos not shared by advertiser

Request Photos

Dimensions Plot area 300 sq.yards <small>(250.84 sq.m.)</small>	Price ₹ 90 Lac @ 30,000 per sq.yards (Negotiable) View Price Details
Address Makhmalabad, Nashik	No. of Open Sides 1
Possession Immediate	Floors Allowed For Construction 5 Floors
Boundary wall Yes	Width of facing road 29.5 Feet

REI RealEstateIndia
Nashik
BUY RENT PROJECTS AGENTS SERVICES
Post Property FREE
Sign In / Join Free

Home > Property for Sale in Nashik > Property in Makhmalabad > Samarth Nagar > Residential Plot > 460 Sq. Yards, Residential Plot

RERA: N/A

Nilesh Mahale
7030399998
9011290208

- N.A. Plots, Agriculture Land
- Flats
- Commercial Properties

460 Sq. Yards Residential Plot for Sale in Samarth Nagar, Makhmalabad, Nashik

Makhmalabad, Samarth Nagar, Makhmalabad, Nashik by [Om Sai Properties](#) - View Map

₹ 1 Cr. @ ₹21,739/Sq. Yards

GET PHONE NO.

ENQUIRY NOW

Share Property Feedback
Share this Property
Posted On : 27/01/2023

Location

Makhmalabad, Samarth Nagar, Makhmalabad, Nashik

Plot/Land Area

460 Sq. Yards

Ownership

Agent

Sale Type

Resale

Type

Residential Plots

Think.Innovate.Create

Vastukala Consultants (I) Pvt. Ltd.

An ISO 9001:2015 Certified Company www.vastukala.org

VASTUKALA CONSULTANTS (I) PVT. LTD.
 Valuers & Appraisers
 Architects &
 Interior Designers
 Chartered Engineers (I)
 TEV Consultants
 Licentiate's Engineer
 NO. 120, MH2010 PTC/01/199

magicbricks Buy Rent Sell Home Loans

Home > Property in Nashik > Plots for Sale in Nashik > Makhmalabad > 860 Sq-yrd

₹2.51 Cr ₹3243/sqft [Apply for loan](#)

860 Sq-yrd Residential Plot/Land For Sale in **Makhmalabad, Nashik** [View on map](#)

NDUDD Approved | North | Congo Floors allowed

Plot Area 860 sqyrd	Any Construction Done No	Boundary Wall No
Type Of Ownership Freehold	Transaction Type Resale	

1 Photos

Contact Agent Get Phone No.

magicbricks Buy Rent Sell Home Loans

Home > Property in Nashik > Plots for Sale in Nashik > Makhmalabad > 85 Sq-yrd

₹23.5 Lac ₹3072/sqft [Apply for loan](#)

85 Sq-yrd Residential Plot/Land For Sale in **Makhmalabad, Nashik** [View on map](#)

NDUDD Approved | West

Plot Area 85 sqyrd	No Of Open Sides 2	Any Construction Done No
Boundary Wall No	Type Of Ownership Freehold	Transaction Type Resale

Last contact made 3 days ago

Contact Agent Get Phone No.

As a result of my appraisal and analysis, it is my considered opinion that the **Fair Market Value** for this particulars above property in the prevailing condition with aforesaid specification is **₹ 60,09,100/- (Rupees Sixty Lakh Nine Thousand One Hundred Only)**. The **Realizable Value** of the above property is **₹ 57,08,645/- (Rupees Fifty Seven Lakh Eight Thousand Six Hundred Forty Five only)**. The **Distress Sale Value** is **₹ 48,07,280/- (Rupees Forty Eight Lakh Seven Thousand Two Hundred Eighty only)**.

Place: Nashik

Date: 25.08.2023

For VASTUKALA CONSULTANTS (I) PVT. LTD.

Director

Auth. Sign.

Manoj B. Chalikwar

Registered Valuer

Chartered Engineer (India)

Reg. No. CAT-I-F-1763

SBI Empanelment No.: SME/TCC/2021-22/86/3

The undersigned has inspected the property detailed in the Valuation Report dated _____
on _____. We are satisfied that the fair and reasonable market value of the property is
₹ _____ (Rupees _____
_____ only).

Date

Think.Innovate.Create

Signature

(Name & Designation of the Inspecting Official/s)

Countersigned
(BRANCH MANAGER)

Enclosures		
	Declaration-cum-undertaking from the valuer (Annexure – I)	Attached
	Model code of conduct for valuer - (Annexure – II)	Attached

(Annexure-I)

7. DECLARATION-CUM-UNDERTAKING

I, Manoj Chalikwar son of Shri. Baburao Chalikwar do hereby solemnly affirm and state that:

- a) I am a citizen of India.
- b) I will not undertake valuation of any assets in which I have a direct or indirect interest or become so interested at any time during a period of three years prior to my appointment as valuer or three years after the valuation of assets was conducted by me.
- c) The information furnished in my valuation report dated 24.02.2023 is true and correct to the best of my knowledge and belief and I have made an impartial and true valuation of the property.
- d) I/ my authorized representative has personally inspected the property on 23.08.2023. The work is not sub - contracted to any other valuer and carried out by myself.
- e) Valuation report is submitted in the format as prescribed by the bank.
- f) I have not been depanelled / delisted by any other bank and in case any such depanelment by other banks during my empanelment with you, I will inform you within 3 days of such depanelment.
- g) I have not been removed / dismissed from service / employment earlier.
- h) I have not been convicted of any offence and sentenced to a term of imprisonment.
- i) I have not been found guilty of misconduct in my professional capacity.
- j) I have not been declared to be unsound mind.
- k) I am not an undischarged bankrupt or has not applied to be adjudicated as a bankrupt.
- l) I am not an undischarged insolvent.
- m) I have not been levied a penalty under section 271J of Income-tax Act, 1961 (43 of 1961) and time limit for filing appeal before Commissioner of Income-tax (Appeals) or Income-tax Appellate Tribunal, as the case may has expired, or such penalty has been confirmed by Income-tax Appellate Tribunal, and five years have not elapsed after levy of such penalty.
- n) I have not been convicted of an offence connected with any proceeding under the Income Tax Act 1961, Wealth Tax Act 1957 or Gift Tax Act 1958 and
- o) My PAN Card number as applicable is AERPC9086P.

- p) I undertake to keep you informed of any events or happenings which would make me ineligible for empanelment as a valuer.
- q) I have not concealed or suppressed any material information, facts and records and I have made a complete and full disclosure.
- r) I have read the Handbook on Policy, Standards and procedure for Real Estate Valuation, 2011 of the IBA and this report is in conformity to the "Standards" enshrined for valuation in the Part - B of the above handbook to the best of my ability.
- s) I have read the International Valuation Standards (IVS) and the report submitted to the Bank for the respective asset class is in conformity to the "Standards" as enshrined for valuation in the IVS in "General Standards" and "Asset Standards" as applicable. The valuation report is submitted in the prescribed format of the bank.
- t) I abide by the Model Code of Conduct for empanelment of valuer in the Bank. (Annexure V - A signed copy of same to be taken and kept along with this declaration).
- u) I am valuer registered with Insolvency & Bankruptcy Board of India (IBBI).
- v) My CIBIL Score and credit worthiness is as per Bank's guidelines.
- w) I am Director of the company, who is competent to sign this valuation report.
- x) I will undertake the valuation work on receipt of Letter of Engagement generated from the system (i.e., LLMS / LOS) only.
- y) Further, I hereby provide the following information.

Think.Innovate.Create

Sr. No.	Particulars	Valuer comment
1	Background information of the asset being valued;	The property under consideration was purchased by Shri. Ravikant Pandurang Khandare from M/s. Kaniksh Construction Vide Agreement Dated.18.10.2012.
2	Purpose of valuation and appointing authority	As per the request from State Bank of India, RACPC Nashik Branch to assess Fair Market value of the property for Banking purpose.
3	Identity of the Valuer and any other experts involved in the valuation;	Manoj B. Chalikwar – Regd. Valuer Sanjay Phadol - Regional Technical Manager Sachin Raundal - Valuation Engineer Vinita Surve – Technical Manager Chintamani Chaudhari – Technical Officer.
4	Disclosure of Valuer interest or conflict, if any;	We have no interest, either direct or indirect, in the property valued. Further to state that we do not have relation or any connection with property owner / applicant directly or indirectly. Further to state that we are an independent Valuer and in no way related to property owner / applicant
5	Date of appointment, valuation date and date of report;	Date of Appointment - 23.08.2023 Valuation Date - 25.08.2023 Date of Report - 25.08.2023
6	Inspections and/or investigations undertaken;	Physical Inspection done on 23.08.2023
7	Nature and sources of the information used or relied upon;	<ul style="list-style-type: none"> • Market Survey at the time of site visit • Ready Reckoner rates / Circle rates • Online search for Registered Transactions • Online Price Indicators on real estate portals • Enquiries with Real estate consultants • Existing data of Valuation assignments carried out by us
8	Procedures adopted in carrying out the valuation and valuation standards followed;	Cost Approach (For building construction) Comparative Sales Method (For Land component)
9	Restrictions on use of the report, if any;	This valuation is for the use of the party to whom it is addressed and for no other purpose. No responsibility is accepted to any third party who may use or rely on the whole or any part of this valuation. The valuer has no pecuniary interest that would conflict with the proper valuation of the property.
10	Major factors that were taken into account during the valuation.	Current market conditions, demand and supply position, industrial land size, location, sustained demand for industrial land, all round development of commercial and industrial application in the locality etc.
11	Caveats, limitations, and disclaimers to the extent they explain or elucidate the limitations faced by valuer, which shall not be for the purpose of limiting his responsibility for the valuation report.	Attached

8. ASSUMPTIONS, DISCLAIMERS, LIMITATIONS & QUALIFICATIONS

Value Subject to Change

The subject appraisal exercise is based on prevailing market dynamics as on **25th August 2023** and does not take into account any unforeseeable developments which could impact the same in the future.

Our Investigations

We are not engaged to carry out all possible investigations in relation to the subject property. Where in our report we identify certain limitations to our investigations, this is to enable the reliant party to instruct further investigations where considered appropriate or where we recommend as necessary prior to reliance. Vastukala Consultants India Pvt. Ltd. (VCIPL) is not liable for any loss occasioned by a decision not to conduct further investigations.

Assumptions

Assumptions are a necessary part of undertaking valuations. VCIPL adopts assumptions for the purpose of providing valuation advise because some matters are not capable of accurate calculations or fall outside the scope of our expertise, or out instructions. The reliant party accepts that the valuation contains certain specific assumptions and acknowledge and accept the risk of that if any of the assumptions adopted in the valuation are incorrect, then this may have an effect on the valuation.

Information Supplied by Others

The appraisal is based on the information provided by the client. The same has been assumed to be correct and has been used for appraisal exercise. Where it is stated in the report that another party has supplied information to VCIPL, this information is believed to be reliable but VCIPL can accept no responsibility if this should prove not to be so.

Future Matters

To the extent that the valuation includes any statement as to a future matter, that statement is provided as an estimate and/or opinion based on the information known to VCIPL at the date of this document. VCIPL does not warrant that such statements are accurate or correct.

Map and Plans

Any sketch, plan or map in this report is included to assist the reader while visualizing the property and assume no responsibility in connection with such matters.

Site Details

Based on the site visit conducted, we understand that the subject property is residential row house, admeasuring **Plot Area = 87.41 Sq. M. & Built Up Area = 90.00 Sq. M.** Owned by **Shri. Ravikant Pandurang Khandare.** Further, VCIPL has assumed that the subject property is free from any encroachment and is available as on the date of the appraisal

Property Title

Based on our discussion with the Client, we understand that the property is owned by **Shri. Ravikant Pandurang Khandare**. For the purpose of this appraisal exercise, we have assumed that the subject property has a clear title and is free from any encumbrances, disputes and claims. VCIPL has made no further enquiries with the relevant local authorities in this regard and does not certify the property as having a clear and marketable title. Further, no legal advice regarding the title and ownership of the subject property has been obtained for the purpose of this appraisal exercise. It has been assumed that the title deeds are clear and marketable.

Environmental Conditions

We have assumed that the subject property is not contaminated and is not adversely affected by any existing or proposed environmental law and any processes which are carried out on the property are regulated by environmental legislation and are properly licensed by the appropriate authorities.

Town Planning

The permissible land use, zoning, achievable FSI, area statement adopted for purpose of this valuation is based on the information provided by the Client's representative and the same has been adopted for this valuation purpose. VCIPL has assumed the same to be correct and permissible. VCIPL has not validated the same from any authority.

Area

Based on the documents, we understand that the subject property is contiguous land parcel **Plot Area = 87.41 Sq. M. & Built Up Area = 90.00 Sq. M.**

Condition & Repair

In the absence of any information to the contrary, we have assumed that there are no abnormal ground conditions, nor archaeological remains present which might adversely affect the current or future occupation, development or value of the property. The property is free from rat, infestation, structural or latent defect. No currently known deleterious or hazardous materials or suspect techniques will be used in the construction of or subsequent alteration or additions to the property and comments made in the property details do not purport to express an opinion about, or advise upon, the condition of uninspected parts and should not be taken as making an implied representation or statement about such parts.

Valuation Methodology

For the purpose of this valuation exercise, the valuation methodology used is cost approach.

The cost approach is a Real Property Valuation method which considers the value of a property as the cost of the land plus the replacement cost of the building (construction costs) minus the physical and functional depreciation.

This approach is most commonly used for real estate properties that are not easily sold like schools, hospitals, government buildings and above type of property.

Land cost can be estimated using the Sales Comparison Approach by studying recent sales of land close to the subject property, and these sales should be comparable in size and location with subject property.

There are different ways to estimate replacement costs, the most common being finding out the cost to build a square foot of comparable properties multiplied by the total square footage of the building. The cost approach is commonly used for Residential Row House, Industrial Building and properties mentioned above.

Where reliance has been placed upon external sources of information in applying the valuation methodologies, unless otherwise specifically instructed by Client and/or stated in the valuation, VCIPL has not independently verified that information and VCIPL does not advise nor accept it as reliable. The person or entity to whom the report is addressed acknowledges and accepts the risk that if any of the unverified information in the valuation is incorrect, then this may have an effect on the valuation.

Not a Structural Survey

We state that this is a valuation report and not a structural survey.

Other

All measurements, areas and ages quoted in our report are approximate.

Legal

We have not made any allowances with respect to any existing or proposed local legislation relating to taxation on realization of the sale value of the subject property. VCIPL is not required to give testimony or to appear in court by reason of this appraisal report, with reference to the property in question, unless arrangement has been made thereof. Further, no legal advice on any aspects has been obtained for the purpose of this appraisal exercise.

Property specific assumptions

Based on inputs received from the client and site visit conducted, we understand that the subject property is owner occupied admeasuring **Plot Area = 87.41 Sq. M. & Built Up Area = 90.00 Sq. M.**

9. ASSUMPTIONS, CAVEATS, LIMITATION AND DISCLAIMERS

1. We assume no responsibility for matters of legal nature affecting the property appraised or the title thereto, nor do we render our opinion as to the title, which is assumed to be good and marketable.
2. The property is valued as though under responsible ownership.
3. It is assumed that the property is free of liens and encumbrances.
4. It is assumed that there are no hidden or unapparent conditions of the subsoil or structure that would render it more or less valuable. No responsibility is assumed for such conditions or for engineering that might be required to discover such factors.
5. There is no direct/ indirect interest in the property valued.
6. The rates for valuation of the property are in accordance with the Govt. approved rates and prevailing market rates.

(Annexure – II)**10. MODEL CODE OF CONDUCT FOR VALUERS****Integrity and Fairness**

1. A valuer shall, in the conduct of his/its business, follow high standards of integrity and fairness in all his/its dealings with his/its clients and other valuers.
2. A valuer shall maintain integrity by being honest, straightforward, and forthright in all professional relationships.
3. A valuer shall endeavour to ensure that he/it provides true and adequate information and shall not misrepresent any facts or situations.
4. A valuer shall refrain from being involved in any action that would bring disrepute to the profession.
5. A valuer shall keep public interest foremost while delivering his services.

Professional Competence and Due Care

6. A valuer shall render at all times high standards of service, exercise due diligence, ensure proper care and exercise independent professional judgment.
7. A valuer shall carry out professional services in accordance with the relevant technical and professional standards that may be specified from time to time.
8. A valuer shall continuously maintain professional knowledge and skill to provide competent professional service based on up-to-date developments in practice, prevailing regulations / guidelines and techniques.
9. In the preparation of a valuation report, the valuer shall not disclaim liability for his/its expertise or deny his/its duty of care, except to the extent that the assumptions are based on statements of fact provided by the company or its auditors or consultants or information available in public domain and not generated by the valuer.
10. A valuer shall not carry out any instruction of the client insofar as they are incompatible with the requirements of integrity, objectivity and independence.
11. A valuer shall clearly state to his client the services that he would be competent to provide and the services for which he would be relying on other valuers or professionals or for which the client can have a separate arrangement with other valuers.

Independence and Disclosure of Interest

12. A valuer shall act with objectivity in his/its professional dealings by ensuring that his/its decisions are made without the presence of any bias, conflict of interest, coercion, or undue influence of any party, whether directly connected to the valuation assignment or not.
13. A valuer shall not take up an assignment if he/it or any of his/its relatives or associates is not independent in terms of association to the company.

14. A valuer shall maintain complete independence in his/its professional relationships and shall conduct the valuation independent of external influences.
15. A valuer shall wherever necessary disclose to the clients, possible sources of conflicts of duties and interests, while providing unbiased services.
16. A valuer shall not deal in securities of any subject company after any time when he/it first becomes aware of the possibility of his / its association with the valuation, and in accordance with the Securities and Exchange Board of India (Prohibition of Insider Trading) Regulations, 2015 or till the time the valuation report becomes public, whichever is earlier.
17. A valuer shall not indulge in "mandate snatching" or offering "convenience valuations" in order to cater to a company or client's needs.
18. As an independent valuer, the valuer shall not charge success fee.
19. In any fairness opinion or independent expert opinion submitted by a valuer, if there has been a prior engagement in an unconnected transaction, the valuer shall declare the association with the company during the last five years.

Confidentiality

20. A valuer shall not use or divulge to other clients or any other party any confidential information about the subject company, which has come to his / its knowledge without proper and specific authority or unless there is a legal or professional right or duty to disclose.

Information Management

21. A valuer shall ensure that he/ it maintains written contemporaneous records for any decision taken, the reasons for taking the decision, and the information and evidence in support of such decision. This shall be maintained so as to sufficiently enable a reasonable person to take a view on the appropriateness of his /its decisions and actions.
22. A valuer shall appear, co-operate and be available for inspections and investigations carried out by the authority, any person authorised by the authority, the registered valuers organisation with which he/it is registered or any other statutory regulatory body.
23. A valuer shall provide all information and records as may be required by the authority, the Tribunal, Appellate Tribunal, the registered valuers organisation with which he/it is registered, or any other statutory regulatory body.
24. A valuer while respecting the confidentiality of information acquired during the course of performing professional services, shall maintain proper working papers for a period of three years or such longer period as required in its contract for a specific valuation, for production before a regulatory authority or for a peer review. In the event of a pending case before the Tribunal or Appellate Tribunal, the record shall be maintained till the disposal of the case.

Gifts and hospitality:

25. A valuer or his / its relative shall not accept gifts or hospitality which undermines or affects his independence as a valuer.
26. Explanation: For the purposes of this code the term 'relative' shall have the same meaning as defined in clause (77) of Section 2 of the Companies Act, 2013 (18 of 2013).
27. A valuer shall not offer gifts or hospitality or a financial or any other advantage to a public servant or any other person with a view to obtain or retain work for himself / itself, or to obtain or retain an advantage in the conduct of profession for himself / itself.

Remuneration and Costs.

28. A valuer shall provide services for remuneration which is charged in a transparent manner, is a reasonable reflection of the work necessarily and properly undertaken, and is not inconsistent with the applicable rules.
29. A valuer shall not accept any fees or charges other than those which are disclosed in a written contract with the person to whom he would be rendering service.

Occupation, employability and restrictions.

30. A valuer shall refrain from accepting too many assignments, if he/it is unlikely to be able to devote adequate time to each of his/ its assignments.
31. A valuer shall not conduct business which in the opinion of the authority or the registered valuer organisation discredits the profession.

Miscellaneous

32. A valuer shall refrain from undertaking to review the work of another valuer of the same client except under written orders from the bank or housing finance institutions and with knowledge of the concerned valuer.
33. A valuer shall follow this code as amended or revised from time to time.

For **VASTUKALA CONSULTANTS (I) PVT. LTD.**

Director

Auth. Sign.

Manoj B. Chalikwar

Registered Valuer

Chartered Engineer (India)

Reg. No. CAT-I-F-1763

SBI Empanelment No.: SME/TCC/2021-22/86/3