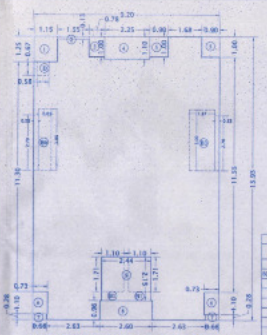

AREA DIAGRAM FOR GROUND FLOOR PLAN
(P10)
SCALE - 1 : 100

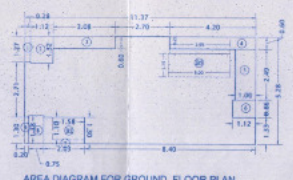

AREA DIAGRAM FOR GROUND FLOOR PLAN
(P10)
SCALE - 1 : 100

WING - P10			
PARKING STATEMENT			
	REQ. OF TENEMENTS	NO. OF PARKING REQUIRED	
1 PARKING SPACE FOR EVERY 2 TENEMENT HAVING BUP. AREA OF 30 TO 80 SQ.MT.	76 NOS.	51.00 NOS.	
1 CAR PARKING SPACE FOR EVERY 1 TENEMENT HAVING BUP. AREA OF 80 TO 75 SQ.MT.	48 NOS.	48 NOS.	
2 CAR PARKING SPACE FOR EVERY 1 TENEMENT HAVING BUP. AREA OF ABOVE 75 SQ.MT.	38 NOS.	46 NOS.	
TOTAL	141 NOS.	125.00 NOS.	
10% VISITORS PARKING		12.55 NOS.	
TOTAL CAR PARKING REQ. BY REG.		138.55 NOS.	
REQ. PARKING OF PROPOSED WING		SAY 139 NOS.	

P10
BUILT UP AREA CALCULATION FOR GROUND FLOOR PLAN

A	11.57	x	3.28	x	1	=	38.03 sq.mt.
B) Deduction							
1	0.38	x	3.27	x	1	=	0.96 sq.mt.
2	1.12	x	1.32	x	1	=	1.45 sq.mt.
3	3.08	x	0.60	x	1	=	1.85 sq.mt.
4	4.13	x	0.60	x	1	=	2.53 sq.mt.
5	1.00	x	2.45	x	1	=	2.45 sq.mt.
6	1.12	x	2.65	x	1	=	2.96 sq.mt.
7	2.65	x	1.33	x	1	=	3.84 sq.mt.
8	0.75	x	1.38	x	1	=	1.04 sq.mt.
9	0.20	x	1.30	x	1	=	0.26 sq.mt.
	Total Deduction area					=	15.90 sq.mt.
C	BALCONY AREA						
B5	2.05	x	0.23	x	2	=	0.66 sq.mt.
	3.80	x	1.01	x	1	=	3.85 sq.mt.
	Total Balcony Area					=	4.51 sq.mt.
D	Total Deduction (B + C)					=	19.72 sq.mt.
	NET B/UP AREA FOR GR. FL. (A-D)					=	57.32 sq.mt.

BALCONY AREA CALCULATION FOR GROUND FLOOR

TAKEN IN FSI							
B1	1.30	x	1.71	x	2	=	4.70 sq.mt.
B2	1.50	x	1.30	x	1	=	1.14 sq.mt.
B3	0.23	x	2.70	x	1	=	0.62 sq.mt.
	1.27	x	3.05	x	1	=	3.81 sq.mt.
B6	0.23	x	2.70	x	1	=	0.62 sq.mt.
	0.45	x	3.05	x	1	=	1.35 sq.mt.
B5	3.80	x	1.15	x	1	=	3.45 sq.mt.
	1.91	x	0.23	x	1	=	0.87 sq.mt.
TOTAL PROPOSED BALCONY AREA						=	16.62 sq.mt.

CUPBOARD AREA CALCULATION FOR GROUND FLOOR

TAKEN IN FSI							
CB1	0.60	x	1.80	x	2	=	3.36 sq.mt.
CB2	1.45	x	0.60	x	1	=	0.90 sq.mt.
TOTAL PROPOSED BALCONY AREA						=	4.35 sq.mt.

WING - P10
B/UP AREA CALCULATION FOR GROUND FLOOR.

104.34 + 42.32			
NET BUILT UP AREA	=	146.66	SQ MT
ADD BALCONY AREA	=	16.62	SQ MT
ADD CUPBOARD AREA	=	4.35	SQ MT
NET BUILT UP AREA	=	167.63	SQ MT

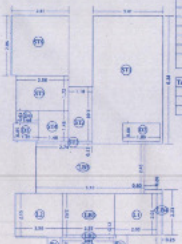

AREA DIAGRAM STAIRCASE & LOBBY AREA FOR GROUND FLOOR PLAN
WING - (P10)
SCALE - 1 : 100

P10
ST. / LOBBY AREA CAL. FOR GROUND FLOOR

STAIRCASE AREA							
ST1	1.48	x	0.88	x	1	=	1.30 sq.mt.
ST2	3.08	x	2.50	x	1	=	7.70 sq.mt.
ST3	2.65	x	1.70	x	1	=	4.50 sq.mt.
ST4	3.08	x	1.48	x	1	=	4.56 sq.mt.
ST5	2.65	x	1.70	x	1	=	4.50 sq.mt.
ST6	2.65	x	1.70	x	1	=	4.50 sq.mt.
	Total Staircase Area - 1					=	26.56 sq.mt.
	Total Deduction Area - 1					=	8.00 sq.mt.
	Total Staircase Area - 1+2					=	18.56 sq.mt.
LIFT LOBBY AREA							
LB1	1.80	x	2.80	x	1	=	5.04 sq.mt.
	Total Deduction Area - 2					=	5.04 sq.mt.
	Total Staircase Area - 1+2					=	23.60 sq.mt.
LOBBY AREA							
LB1	2.65	x	0.60	x	1	=	1.59 sq.mt.
LB2	2.65	x	0.60	x	1	=	1.59 sq.mt.
LB3	4.05	x	2.50	x	1	=	10.13 sq.mt.
LB4	2.65	x	1.70	x	1	=	4.50 sq.mt.
	0.60	x	0.20	x	1	=	0.12 sq.mt.
LB5	4.50	x	1.45	x	1	=	6.53 sq.mt.
	Total Lift Lobby Area					=	24.46 sq.mt.
TOTAL STAIRCASE & LIFT LOBBY AREA OF GR. FL.						=	48.02 sq.mt.

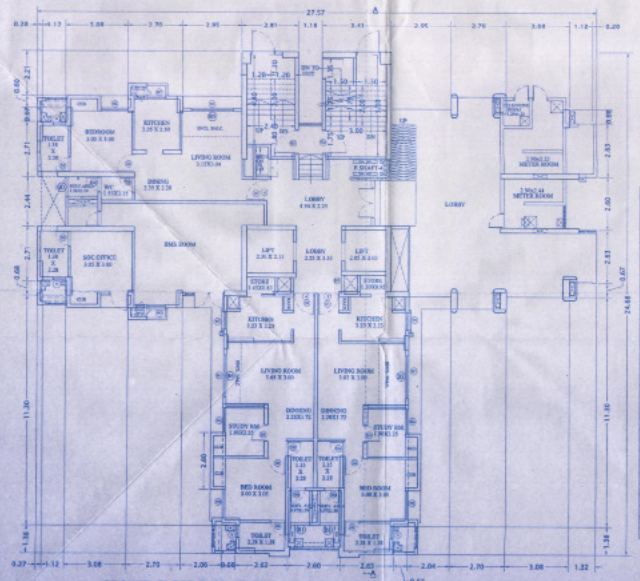

GROUND FLOOR PLAN (P10)
SCALE - 1 : 100

BUILT UP AREA SUMMARY (P10)

FLOOR	B/Up Area	St./Pass. Area	St./Pass Area for gr.floor	Tenement
Gr.	167.63		70.61	3
1st	277.82		54.07	6
2nd	277.82		54.07	6
3rd	277.82		54.07	6
4th	277.82		54.07	6
5th	277.82		54.07	6
6th	277.82		54.07	6
7th	277.82		54.07	6
8th-A	231.01		54.07	5
9th	277.82		54.07	6
10th	277.82		54.07	6
11th	277.82		54.07	6
12th	277.82		54.07	6
13th-B	231.01		54.07	5
14th	277.82		54.07	6
15th	277.82		54.07	6
16th	277.82		54.07	6
17th	277.82	54.07		6
18th-A	231.01	54.07		4
19th	277.82	54.07		3
20th	277.82	54.07		6
21st	277.82	54.07		5
22nd	277.82	54.07		5
23rd-B	231.01	54.07		4
24th	277.82	54.07		4
25th	277.82	54.07		4
26th	277.82	54.07		5
27th	277.82	54.07		5
TOTAL	7485.61	594.77	924.79	141

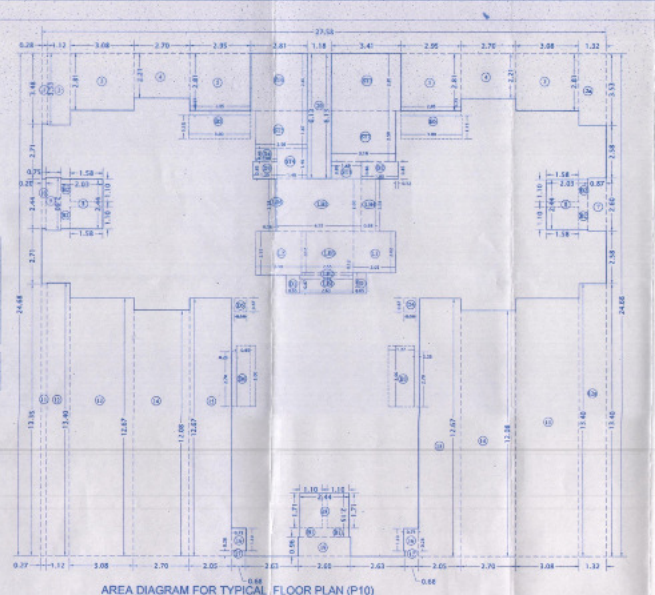

AREA DIAGRAM FOR TYPICAL FLOOR PLAN (P10)
(1st to 7th,9th to 12th,14th to 17th,19th to 22th, 24th to 27th)
SCALE - 1 : 100

P10
BUILT UP AREA CALCULATION FOR TYPICAL FLOOR PLAN

A	27.58	x	24.85	x	1	=	685.87 sq.mt.
B) Deduction							
1	0.38	x	5.48	x	1	=	2.07 sq.mt.
2	1.12	x	3.55	x	1	=	3.95 sq.mt.
3a	1.52	x	3.55	x	1	=	4.86 sq.mt.
3	3.08	x	2.81	x	2	=	17.31 sq.mt.
4	2.73	x	2.23	x	2	=	11.08 sq.mt.
5	2.65	x	2.82	x	2	=	14.58 sq.mt.
6	0.23	x	3.48	x	1	=	0.70 sq.mt.
7	0.67	x	2.50	x	1	=	2.26 sq.mt.
8	2.03	x	2.46	x	2	=	9.91 sq.mt.
9	0.75	x	2.60	x	2	=	3.83 sq.mt.
10	0.23	x	2.46	x	2	=	0.49 sq.mt.
11	0.27	x	13.35	x	1	=	3.60 sq.mt.
12	1.12	x	13.40	x	1	=	15.01 sq.mt.
12a	1.12	x	13.40	x	1	=	17.68 sq.mt.
13	0.08	x	12.67	x	2	=	78.05 sq.mt.
14	2.75	x	12.08	x	2	=	66.26 sq.mt.
15	2.05	x	12.67	x	2	=	51.95 sq.mt.
16	0.78	x	1.50	x	2	=	1.61 sq.mt.
17	0.08	x	0.28	x	2	=	0.28 sq.mt.
18	2.64	x	2.15	x	1	=	5.23 sq.mt.
19	2.65	x	0.84	x	1	=	2.00 sq.mt.
20	1.18	x	6.15	x	1	=	7.28 sq.mt.
21	0.65	x	1.00	x	1	=	0.65 sq.mt.
D1	0.68	x	0.87	x	1	=	0.57 sq.mt.
D2	1.83	x	0.86	x	1	=	1.55 sq.mt.
D3	1.33	x	0.86	x	1	=	1.02 sq.mt.
D4	1.08	x	0.68	x	1	=	0.88 sq.mt.
D5	0.18	x	0.67	x	2	=	0.78 sq.mt.
L1	2.05	x	2.02	x	1	=	4.14 sq.mt.
L2	2.53	x	2.15	x	1	=	4.55 sq.mt.
	Total Deduction area					=	255.55 sq.mt.
C	STAIRCASE AREA						
ST1	1.48	x	0.88	x	1	=	1.34 sq.mt.
ST2	3.18	x	2.50	x	1	=	7.95 sq.mt.
ST3	3.41	x	2.82	x	1	=	9.58 sq.mt.
ST4	1.48	x	1.48	x	1	=	2.18 sq.mt.
ST5	2.56	x	1.87	x	1	=	4.75 sq.mt.
ST6	2.81	x	2.82	x	1	=	7.90 sq.mt.
	Total Staircase Area					=	33.58 sq.mt.
D	PASSAGE AREA						
LB1	2.65	x	0.87	x	1	=	2.29 sq.mt.
LB2	2.53	x	0.13	x	1	=	0.30 sq.mt.
LB5	2.58	x	2.02	x	1	=	5.15 sq.mt.
LB4	0.68	x	2.50	x	1	=	1.75 sq.mt.
LB5	4.15	x	2.80	x	1	=	10.75 sq.mt.
LB6	0.08	x	2.56	x	1	=	0.21 sq.mt.
	Total Passage Area					=	20.49 sq.mt.
E	BALCONY AREA						
B5	0.23	x	2.70	x	1	=	0.62 sq.mt.
	3.27	x	3.00	x	1	=	3.81 sq.mt.
B5	3.00	x	1.15	x	2	=	6.90 sq.mt.
	2.05	x	0.23	x	2	=	1.36 sq.mt.
B6	0.23	x	2.70	x	1	=	0.62 sq.mt.
	0.60	x	2.00	x	1	=	1.20 sq.mt.
	Total Balcony Area					=	15.26 sq.mt.
F	Total Deduction (B + C + D + E)					=	402.86 sq.mt.
	NET B/UP AREA FOR GR. FL. (A - F)					=	277.82 sq.mt.

P10
ST. / LOBBY AREA CAL. FOR TYPICAL FLOOR

STAIRCASE AREA							
ST1	1.48	x	0.83	x	1	=	1.24 sq.mt.
ST2	3.18	x	2.50	x	1	=	7.95 sq.mt.
ST3	3.41	x	2.82	x	1	=	9.58 sq.mt.
ST4	1.48	x	1.48	x	1	=	2.18 sq.mt.
ST5	2.56	x	1.87	x	1	=	4.75 sq.mt.
ST6	2.81	x	2.82	x	1	=	7.90 sq.mt.
	Total Staircase Area					=	33.58 sq.mt.
LIFT LOBBY AREA							
LB1	2.65	x	0.87	x	1	=	2.29 sq.mt.
LB2	2.53	x	0.13	x	1	=	0.30 sq.mt.
LB3	2.58	x	2.02	x	1	=	5.15 sq.mt.
LB4	0.68	x	2.50	x	1	=	1.75 sq.mt.
LB5	4.15	x	2.80	x	1	=	10.75 sq.mt.
LB6	0.08	x	2.56	x	1	=	0.21 sq.mt.
	Total Lift Lobby Area					=	20.49 sq.mt.
TOTAL STAIRCASE & LIFT LOBBY AREA OF PER FL.						=	54.07 sq.mt.

P10
BALCONY AREA STATEMENT FOR TYPICAL FLOOR

BUILT UP AREA OF PER FLOOR						=	277.82 sq.mt.
PER BALC. AREA	277.82	X	30%	=	27.782	sq.mt.	
PROPOSED BALCONY AREA							
B1	1.28	x	1.71	x	2	=	8.76 sq.mt.
B2	1.58	x	1.19	x	4	=	8.35 sq.mt.
B3	0.23	x	2.70	x	1	=	0.62 sq.mt.
	1.27	x	3.05	x	1	=	3.81 sq.mt.
B6	0.23	x	2.15	x	2	=	0.90 sq.mt.
	2.05	x	0.23	x	2	=	1.86 sq.mt.
B6	0.23	x	2.70	x	1	=	0.62 sq.mt.
	0.60	x	2.00	x	1	=	1.20 sq.mt.
NET B/UP AREA FOR GR. FL (A-F)						=	25.87 sq.mt.

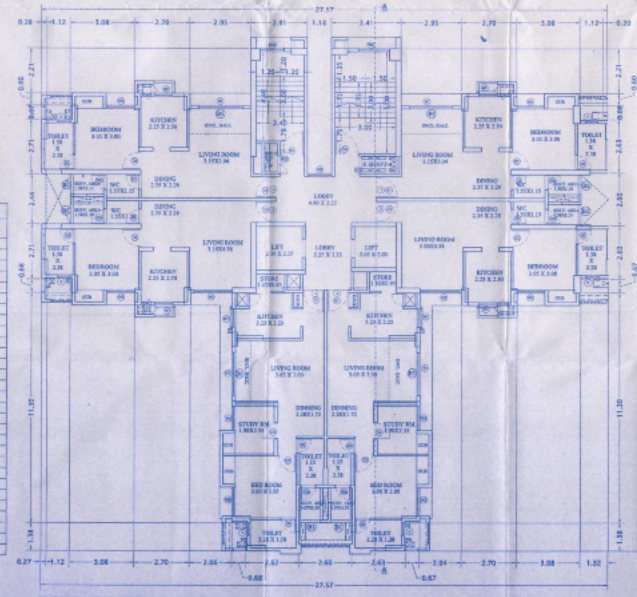

TYPICAL FLOOR PLAN (P10)
(1st to 7th,9th to 12th,14th,16th,17TH FL.)
SCALE - 1 : 100

PROFORMA – B

CONTENTS OF SHEET 65/157

GR. FLOOR PLAN & AREA DIAGRAM & CALCULATION

(PLOT - C)

TYPE - A - P10(W10) - (GR+27TH FL.)

STAMP OF APPROVAL OF PLANS

AMENDED

Plans are approved Subject to conditions mentioned in Permission No. CDO/2008 2 114 Dated 12/12/2012 VIDE OFFICE No. 2143/17

Deputy Engineer (TDC)

(Sunil Joshi) Executive Engineer (TDC)

Thane Municipal Corporation The City of Thane

सावधान

"संबंधित व्यावसायिकृत अभियंता व शासनी संबंध ठेकेदार किंवा अधिकारी/सूचित अधिकारी यांचे परवानगी व ते ते कायदेशीर पालन करणे आवश्यक. तसेच विकास नियंत्रण व प्रोत्साहन नियमावली अंतर्गत व इतर लागू असलेले सर्व नियम बंधनकारक राहतील."

DESCRIPTION OF PROPOSAL

PROPOSED LAYOUT OF PLOT BEARING OLD S.NO.59/1, 60/2,61/1, 62/2,63/1,63/2,63/3,63/4, 63/5,63/6,63/7,63/8,63/9,63/10A,63/10B,64/1,64/2,64/3,64/4,64/5,64/6,64/7,64/8,64/9, 65/1,65/2,65/3,65/4,65/5,65/6,65/7,65/8,65/9,65/10,65/11,65/12,65/13,65/14,65/15, 66/1,66/2,66/3,66/4,66/5,66/6,66/7,66/8,66/9,66/10,66/11,66/12,66/13,66/14,66/15, 66/16,66/17,66/18,66/19,66/20,66/21,66/22,66/23,66/24,66/25,66/26,66/27,66/28, 66/29,66/30,66/31A,66/31B,66/31C,66/32,66/33,66/34,66/35,66/36,66/37,66/38,66/39, 66/40,66/41,66/42,66/43,66/44,66/45,66/46,66/47,66/48,66/49,66/50A, 1040,274/1, AT VILLAGE KOLSHET. THANE (W).

NAME OF OWNER

M/S. ISHWER REALTY & TECHNOLOGIES PVT. LTD

ADDRESS OF DEVELOPER

M/S. ISHWER REALTY & TECHNOLOGIES PVT. LTD
216, SHAH & NAHAR IND. ESTATE,
DR. E. MOSES ROAD
WORLI, MUMBAI - 400 018

SIGNATURE OF OWNER / P.O.A.HOLDER

AUTHORIZED SIGNATORY
M/S. ISHWER REALTY & TECHNOLOGIES PVT. LTD

ARCHITECT

PRADEEP KAMBLE & ASSOCIATES
CA / 97/10471
B/101,1st FL, JAGH BAUTERA COMPLEX,
PANDIT MALVIYA PATH,MANIVALI,
DOMBIVLI (E) 421 201, TEL.-2862642

Job No. :- 505/0813/14	Date :-
Sheet No :- 65/157	Drawn By :- Purva
Scale :- 1:100	Checked By :- Amol Kalkami

PRODUCED BY AN AUTODESK EDUCATIONAL PRODUCT

PRODUCED BY AN AUTODESK EDUCATIONAL PRODUCT